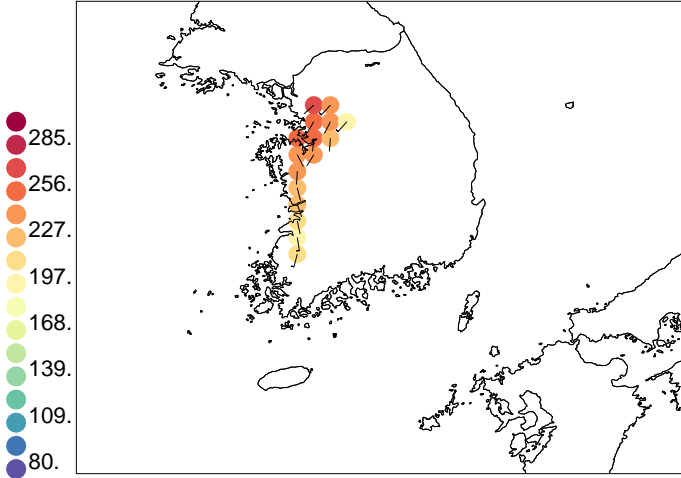
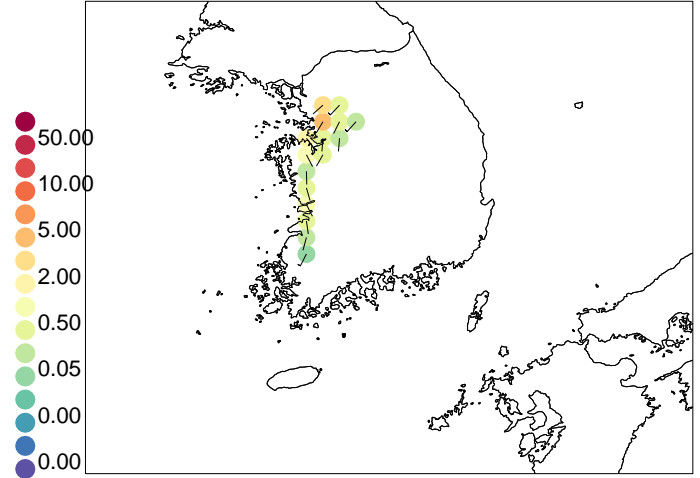


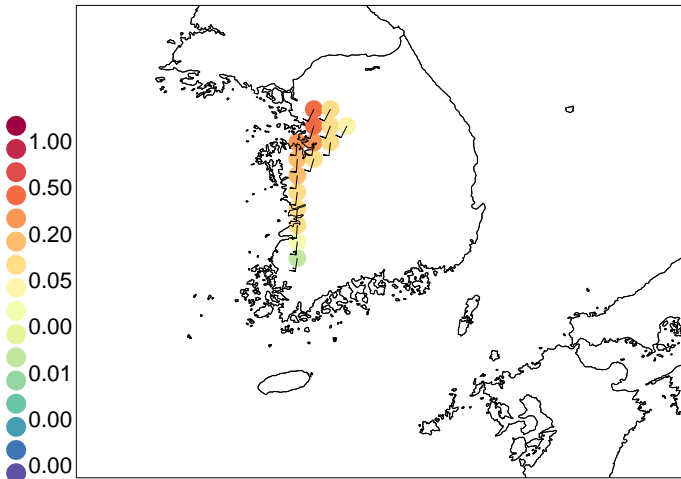
20160501 CO (ppb) 0-2km



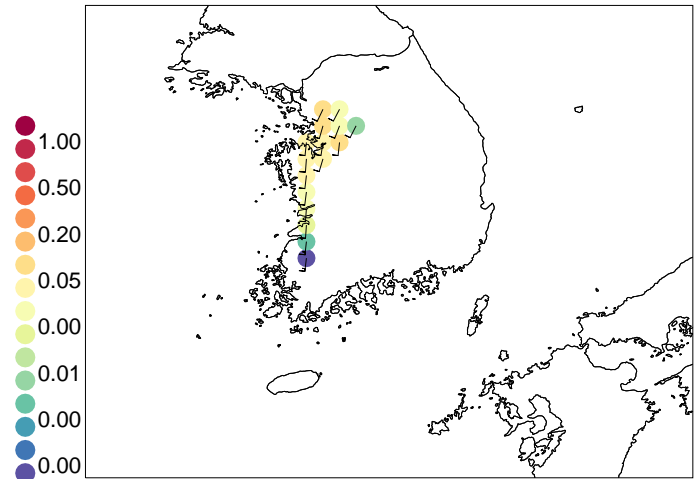
20160501 NOx (ppb) 0-2km



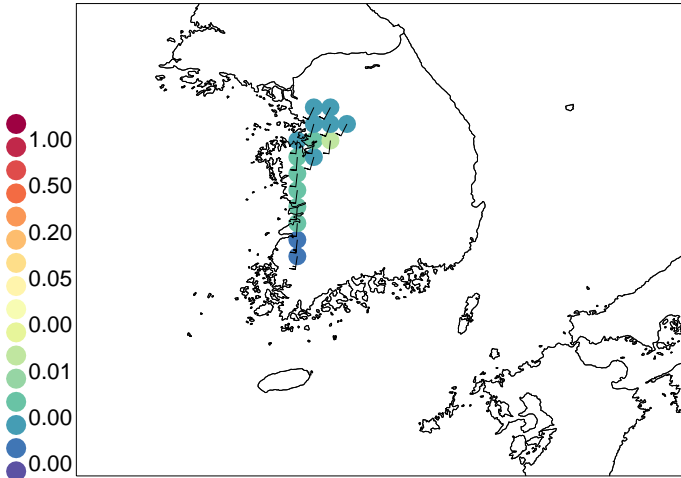
20160501AreaMobile 0-2km



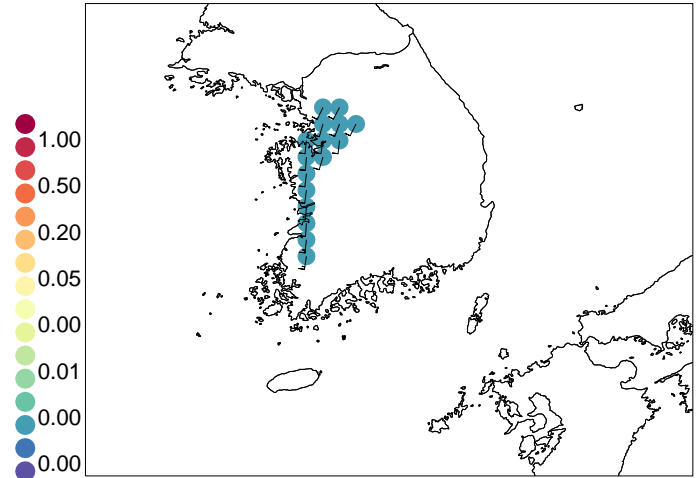
20160501Point 0-2km



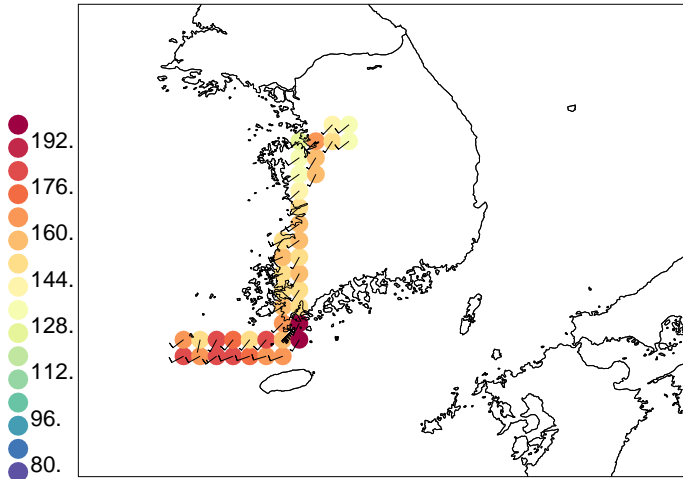
20160501 Beijing 0-2km



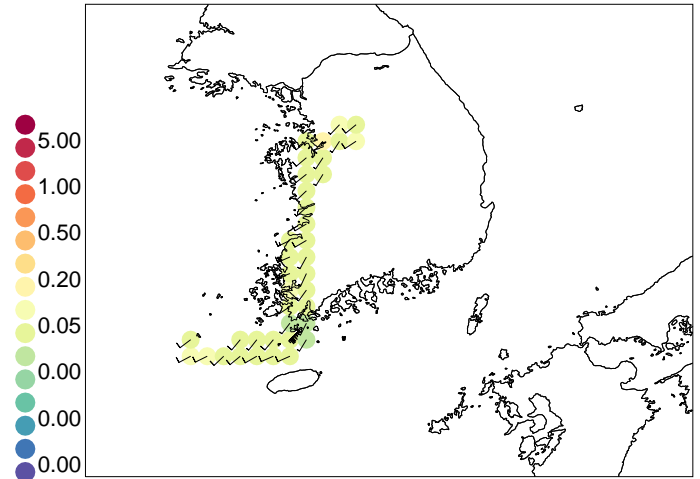
20160501 Shandong&Shanghai 0-2km



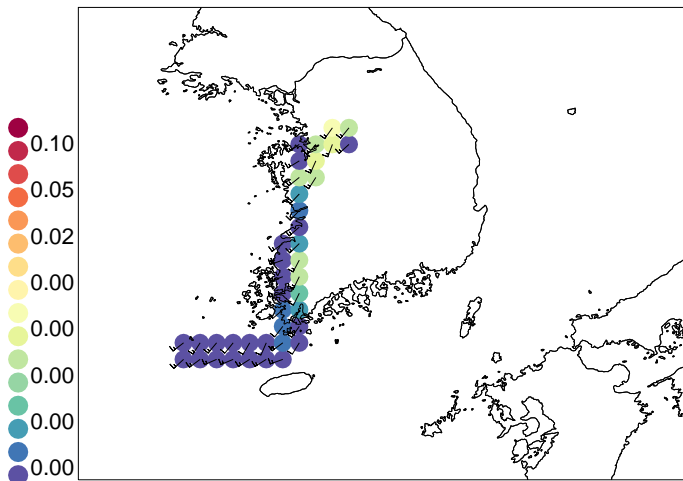
20160501 CO (ppb) >2km



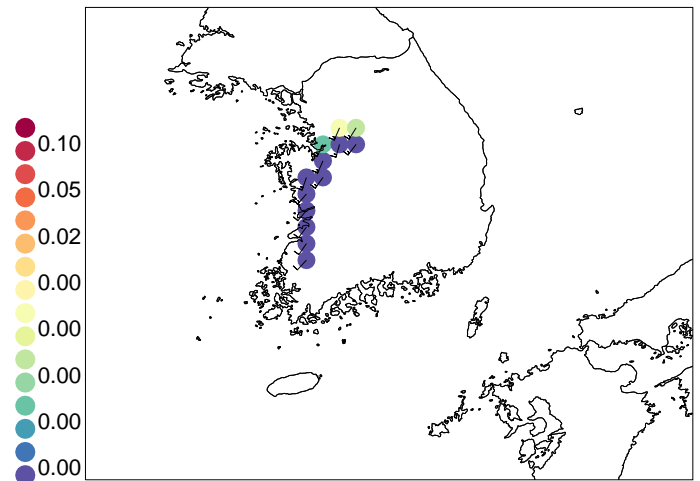
20160501 NOx (ppb) >2km



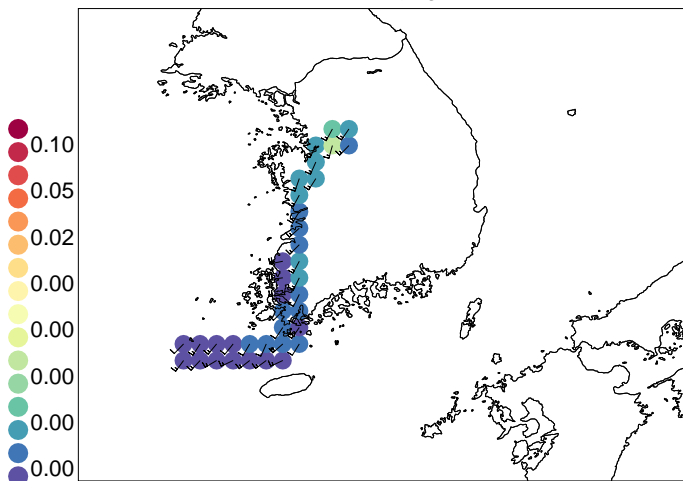
20160501AreaMobile >2km



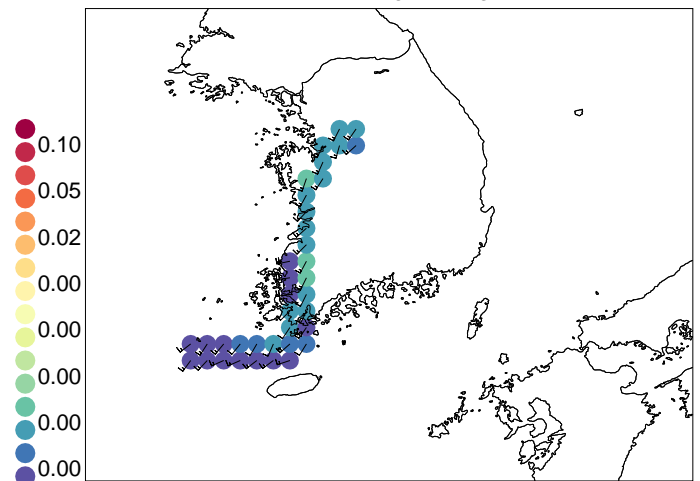
20160501Point >2km



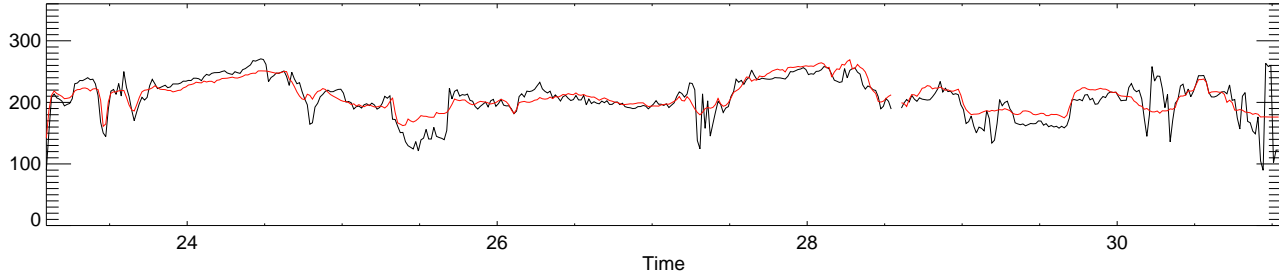
20160501 Beijing >2km



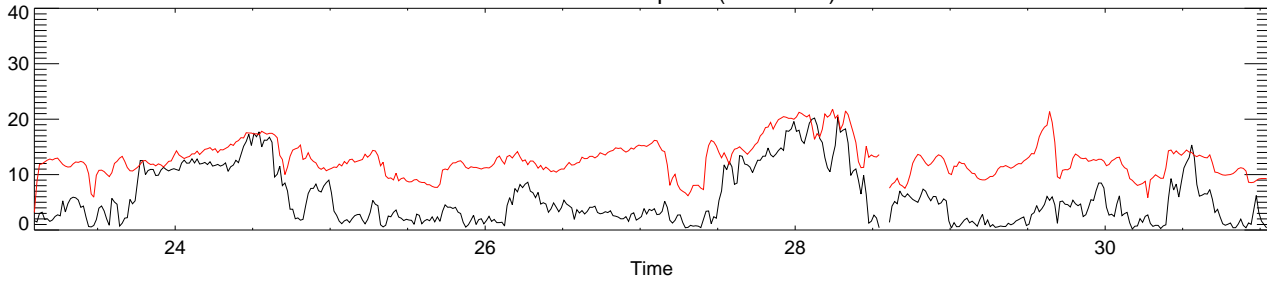
20160501 Shandong&Shanghai >2km



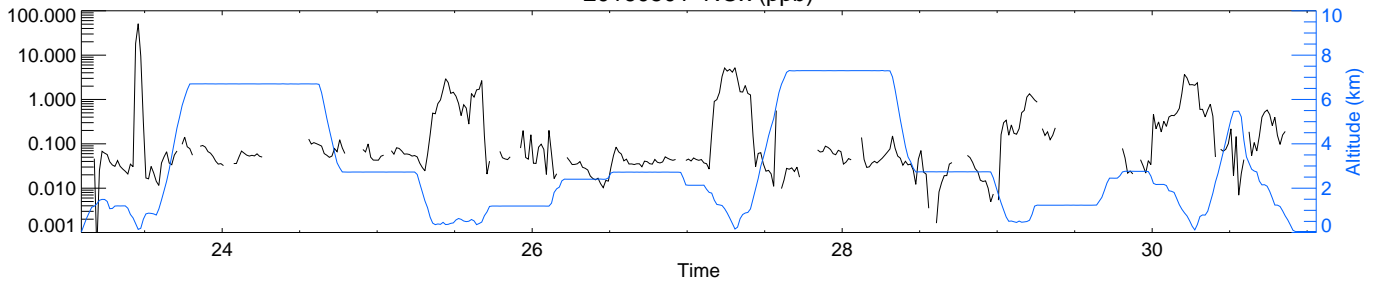
20160501 Wind Dir (red=WRF)



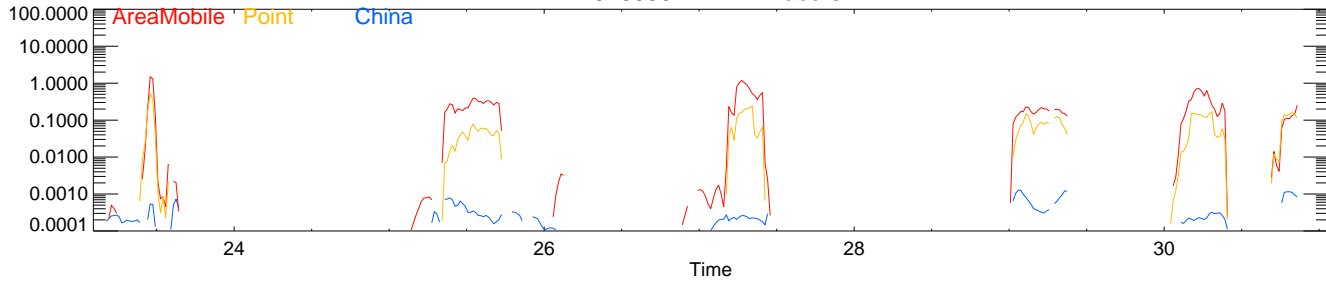
20160501 Wind Speed (red=WRF)



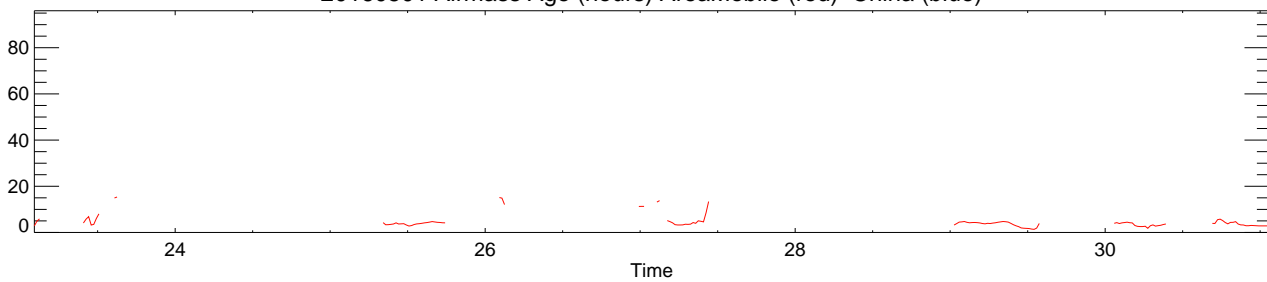
20160501 NOx (ppb)



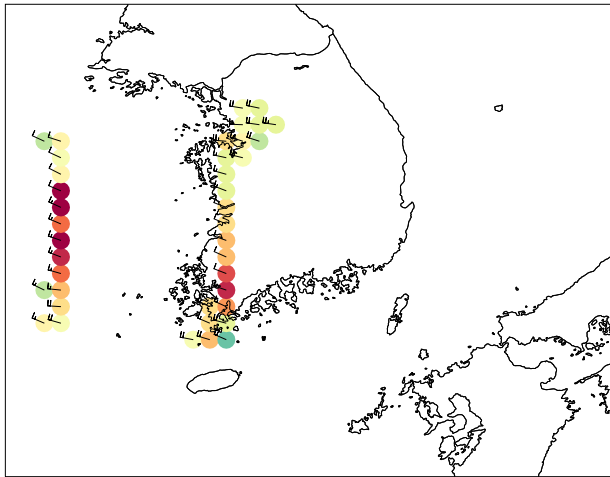
20160501 WRF Tracers



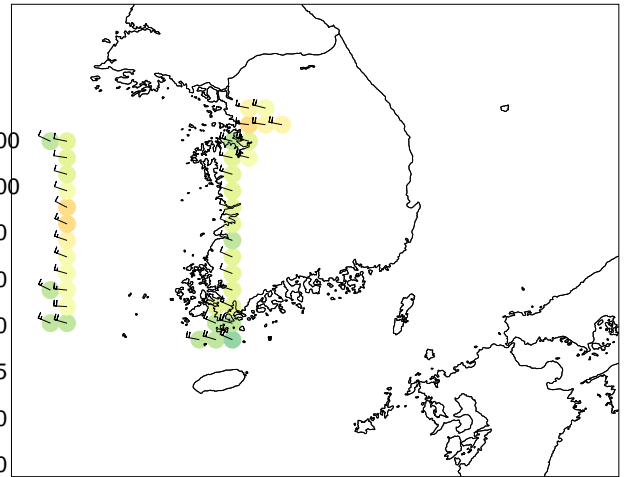
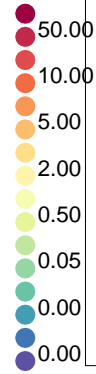
20160501 Airmass Age (hours) AreaMobile (red) China (blue)



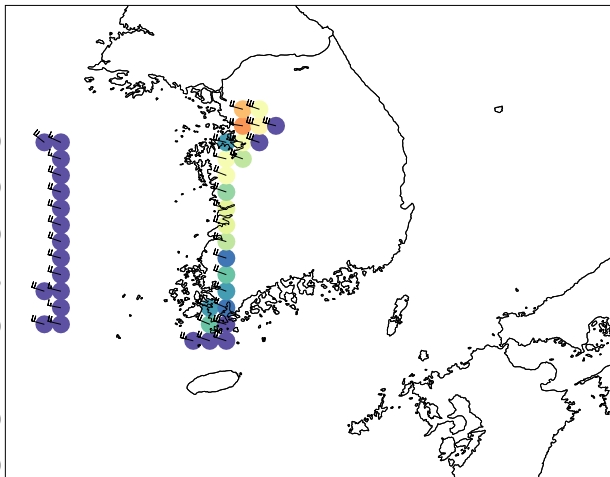
20160503 CO (ppb) 0-2km



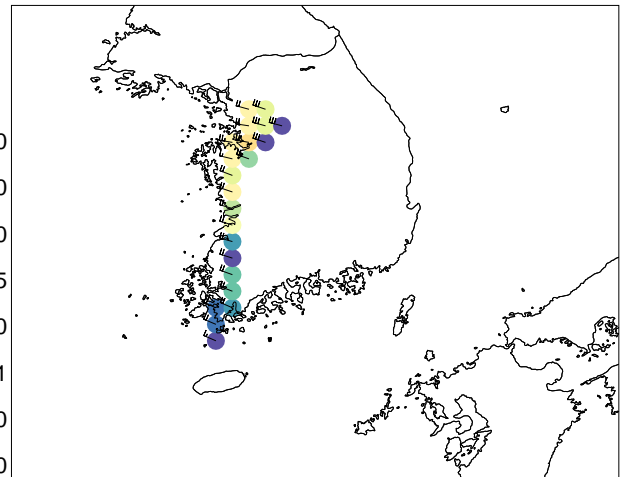
20160503 NOx (ppb) 0-2km



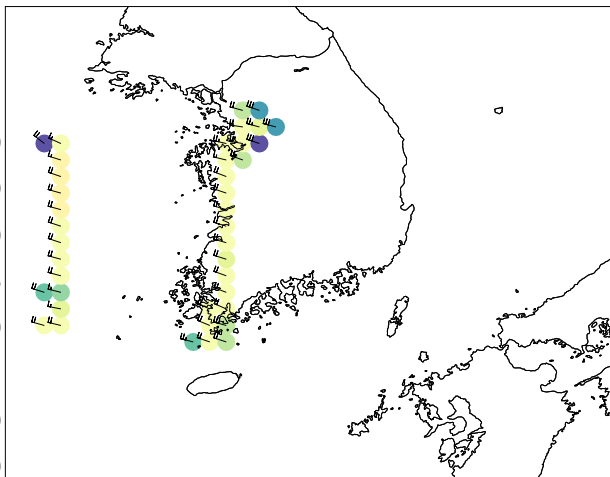
20160503AreaMobile 0-2km



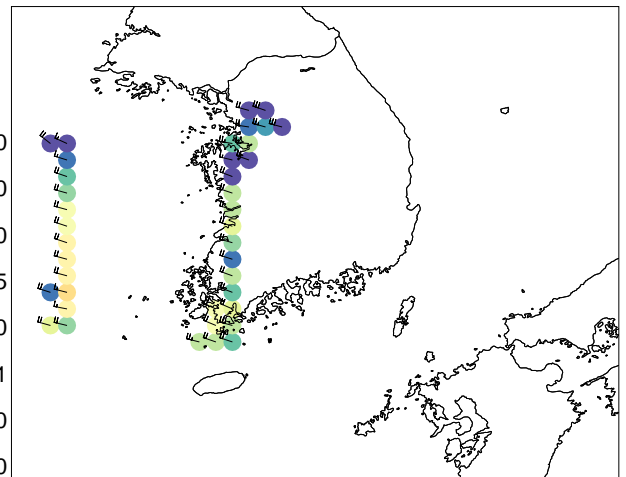
20160503Point 0-2km



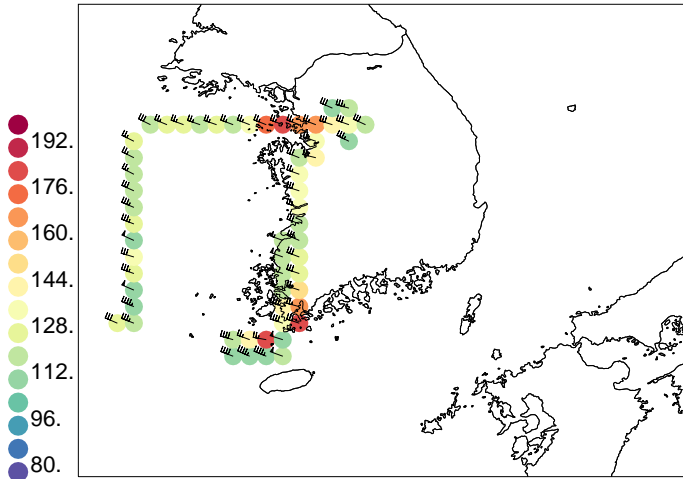
20160503 Beijing 0-2km



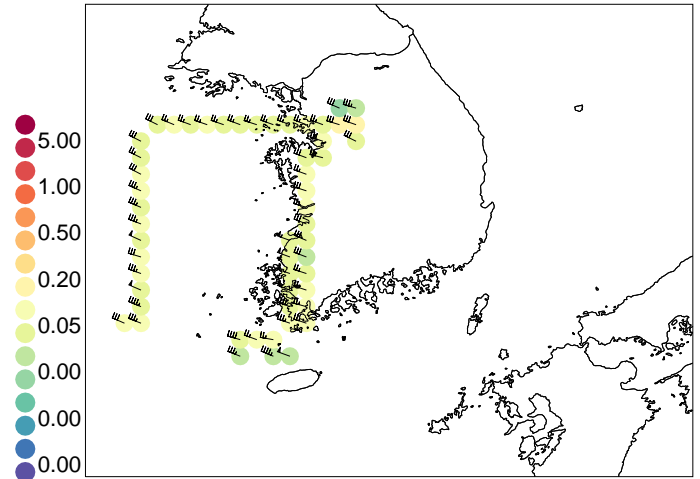
20160503 Shandong&Shanghai 0-2km



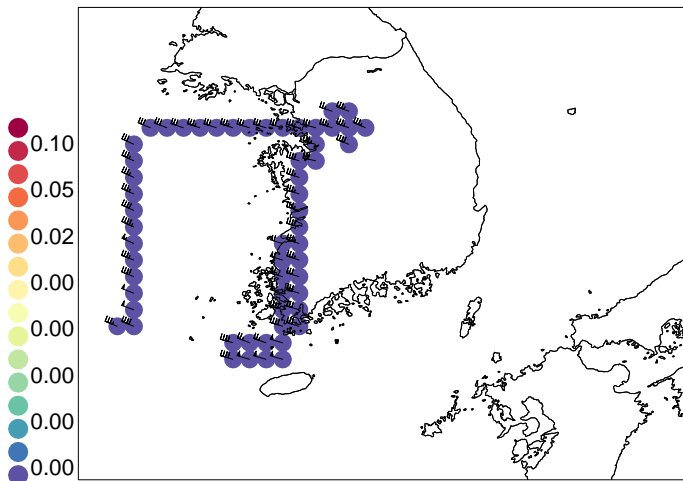
20160503 CO (ppb) >2km



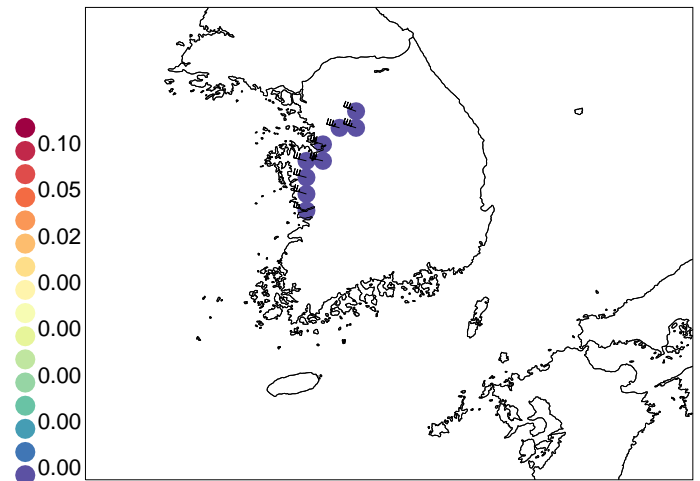
20160503 NOx (ppb) >2km



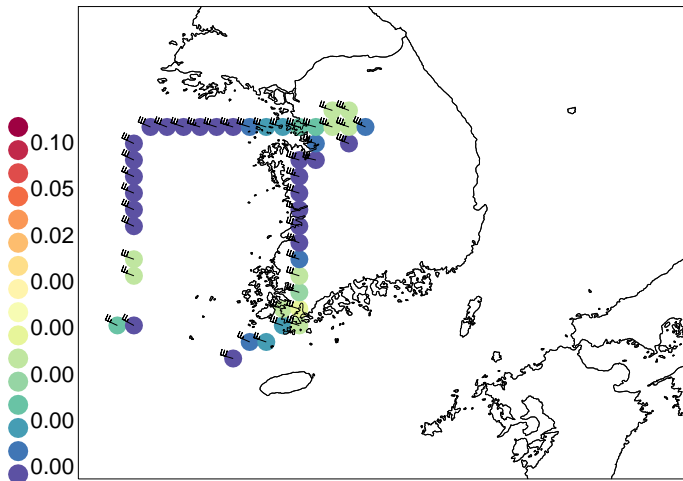
20160503AreaMobile >2km



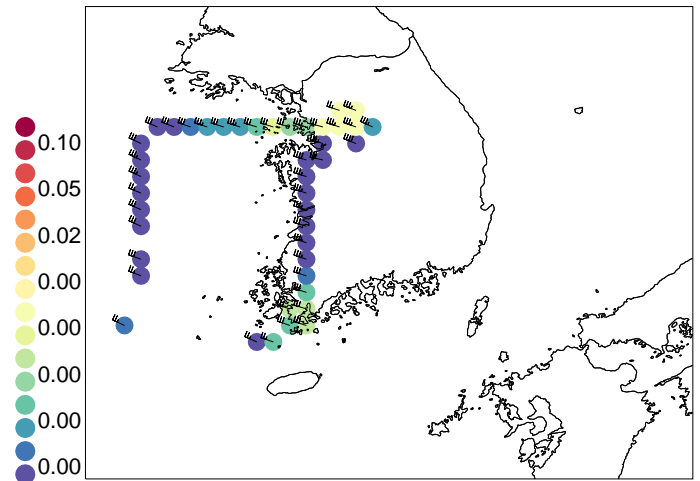
20160503Point >2km



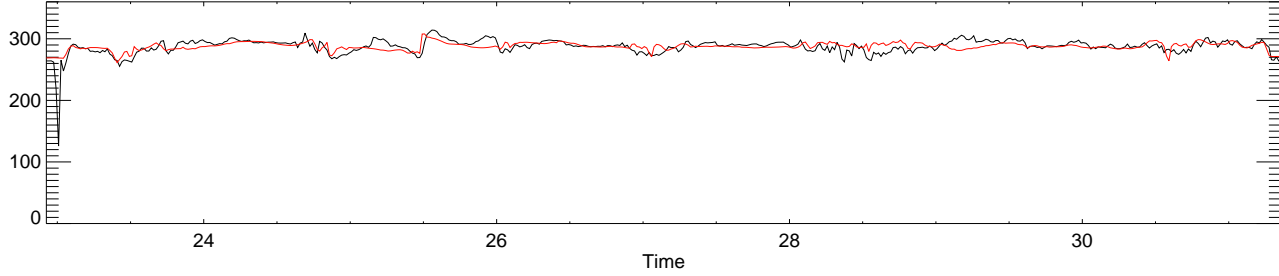
20160503 Beijing >2km



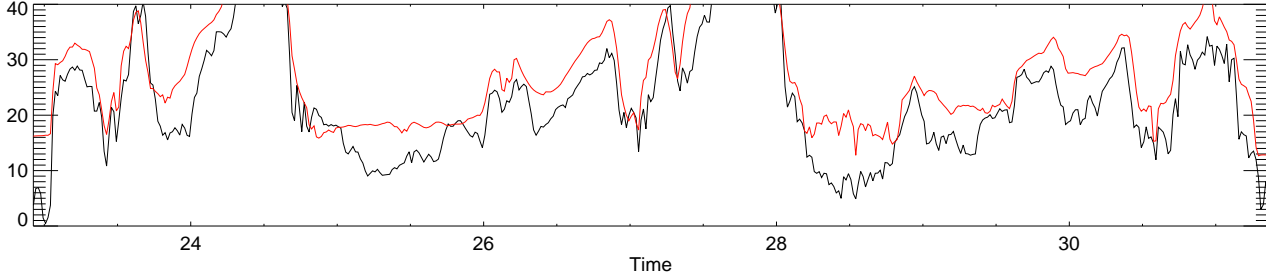
20160503 Shandong&Shanghai >2km



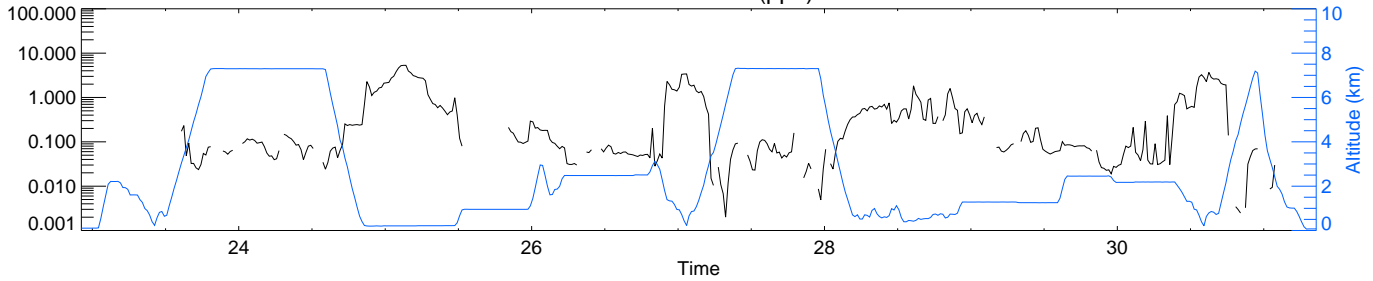
20160503 Wind Dir (red=WRF)



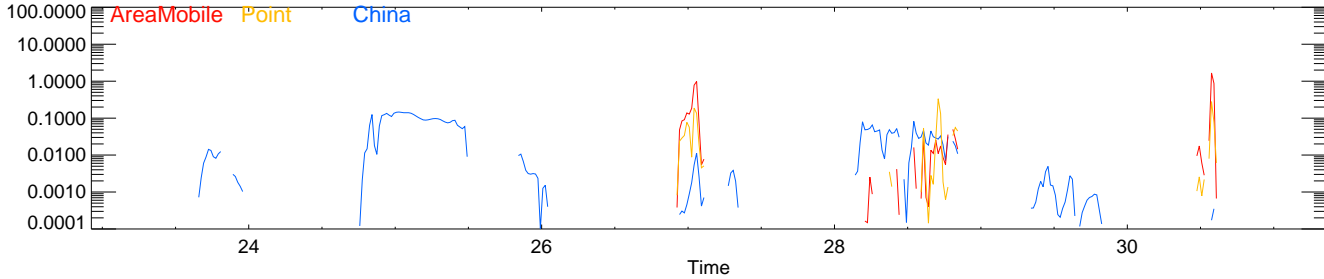
20160503 Wind Speed (red=WRF)



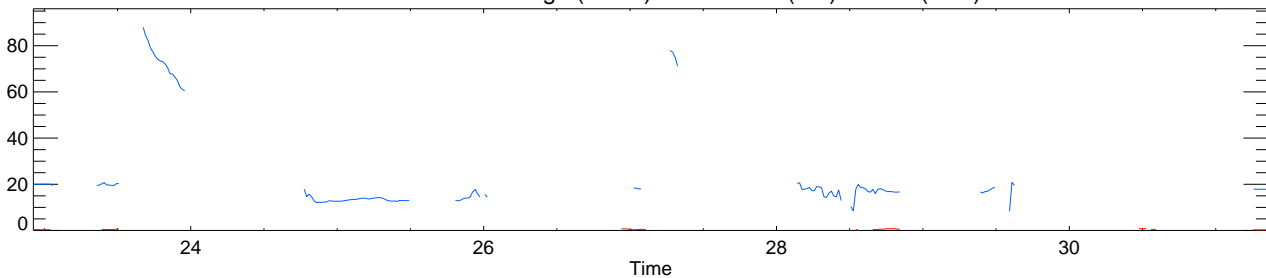
20160503 NOx (ppb)



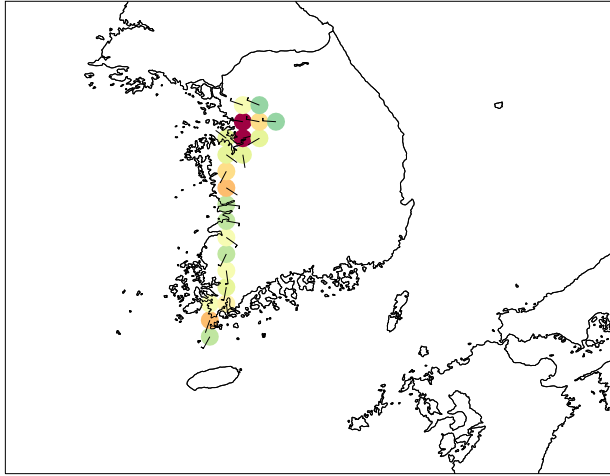
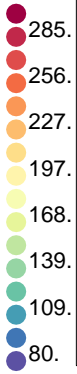
20160503 WRF Tracers



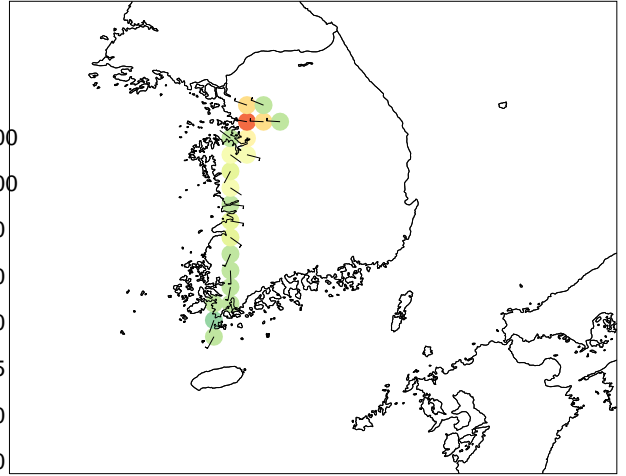
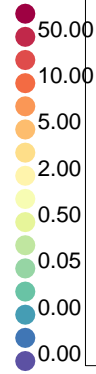
20160503 Airmass Age (hours) AreaMobile (red) China (blue)



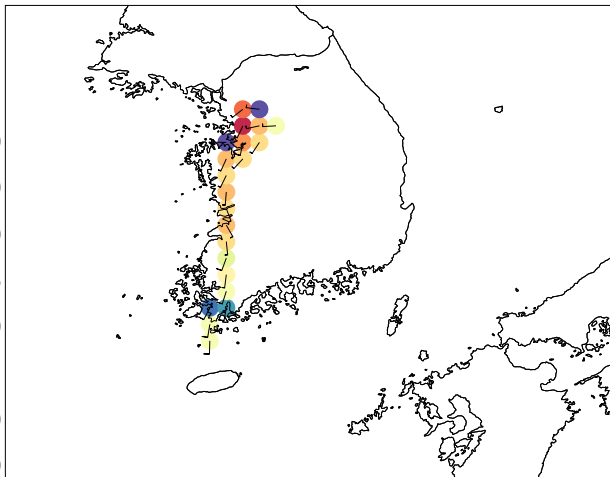
20160504 CO (ppb) 0-2km



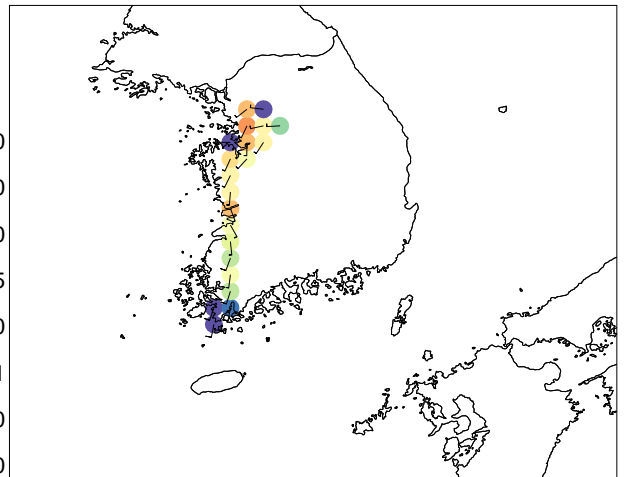
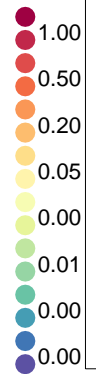
20160504 NOx (ppb) 0-2km



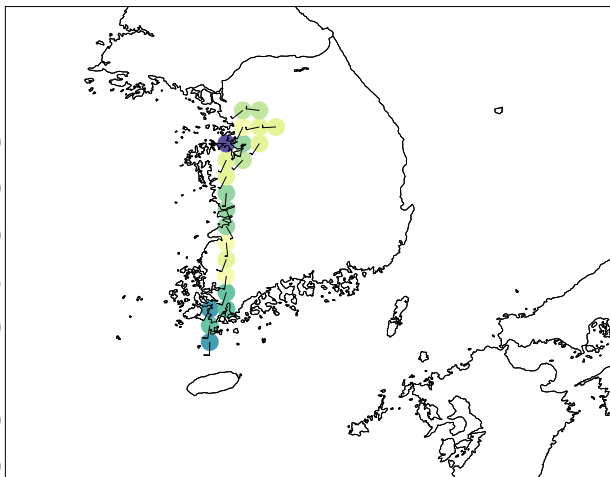
20160504AreaMobile 0-2km



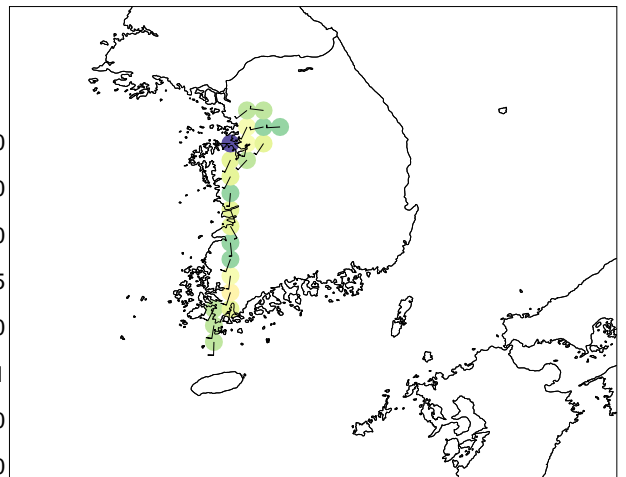
20160504Point 0-2km



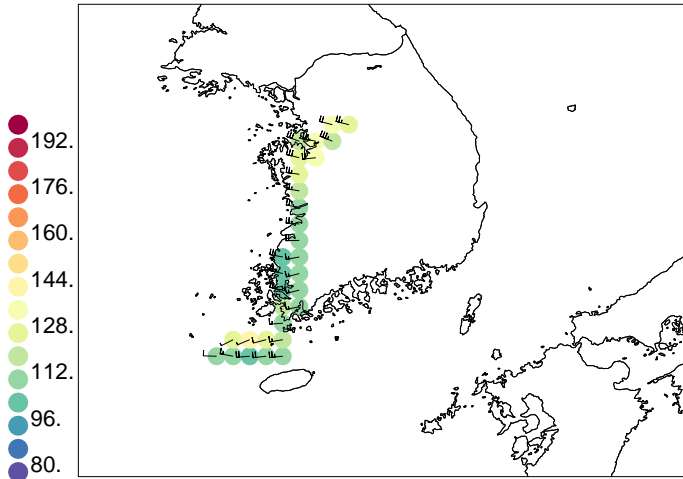
20160504 Beijing 0-2km



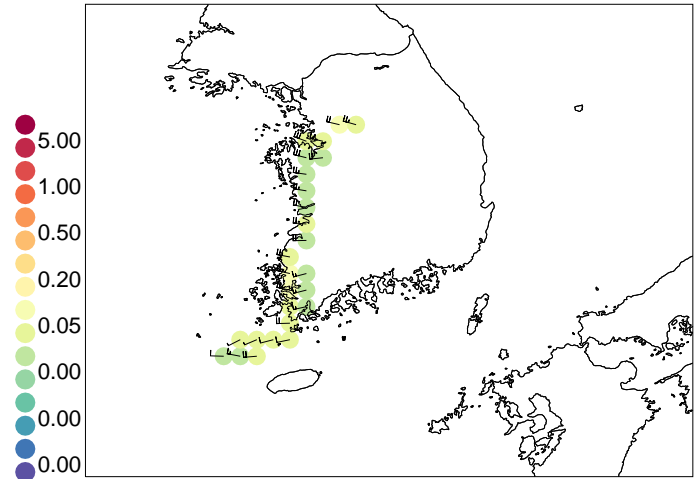
20160504 Shandong&Shanghai 0-2km



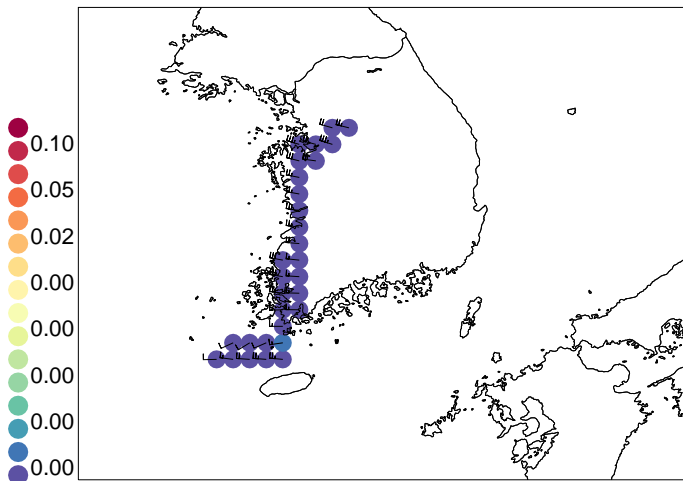
20160504 CO (ppb) >2km



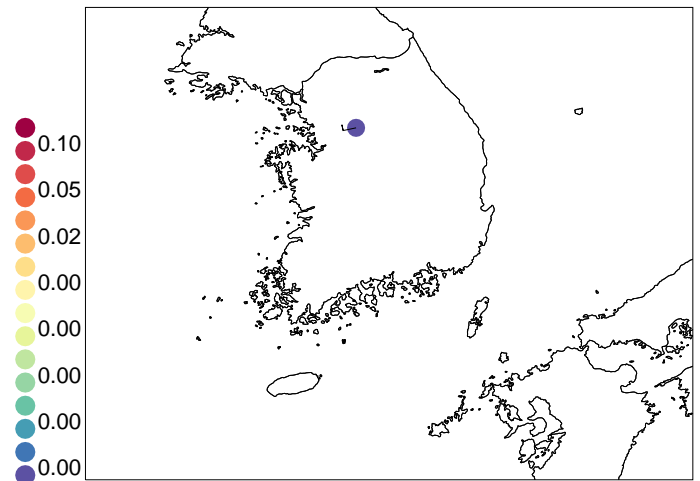
20160504 NOx (ppb) >2km



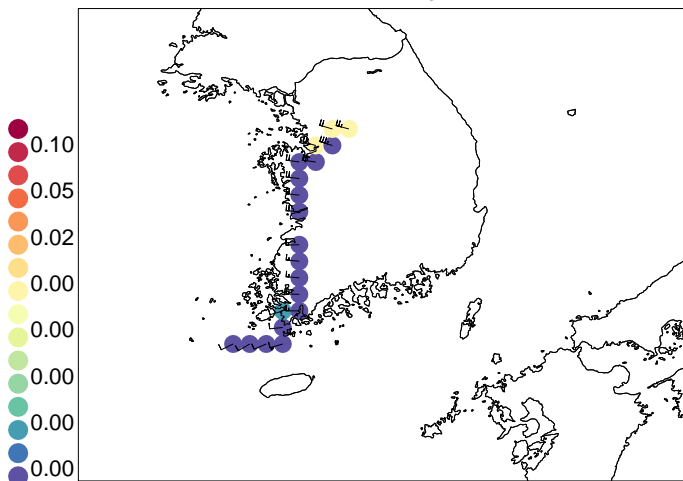
20160504AreaMobile >2km



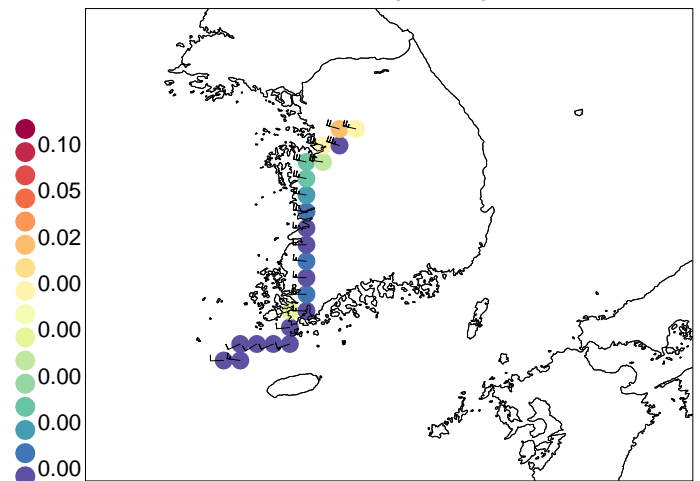
20160504Point >2km



20160504 Beijing >2km

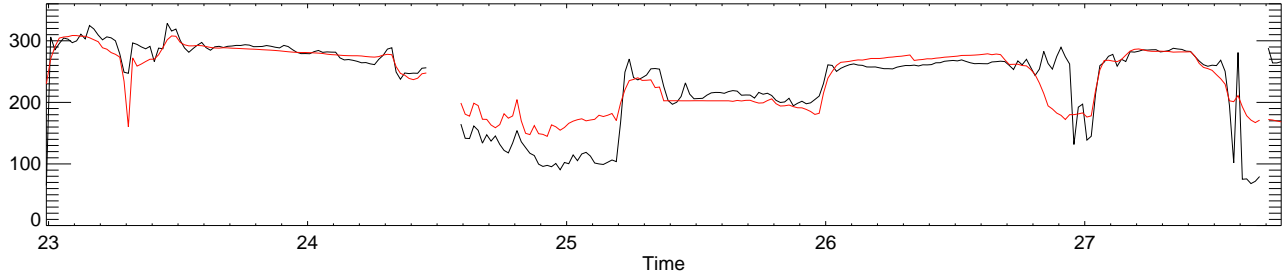


20160504 Shandong&Shanghai >2km

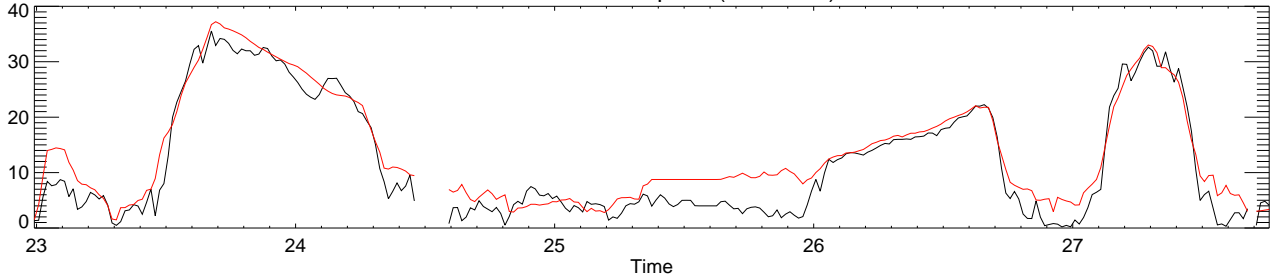




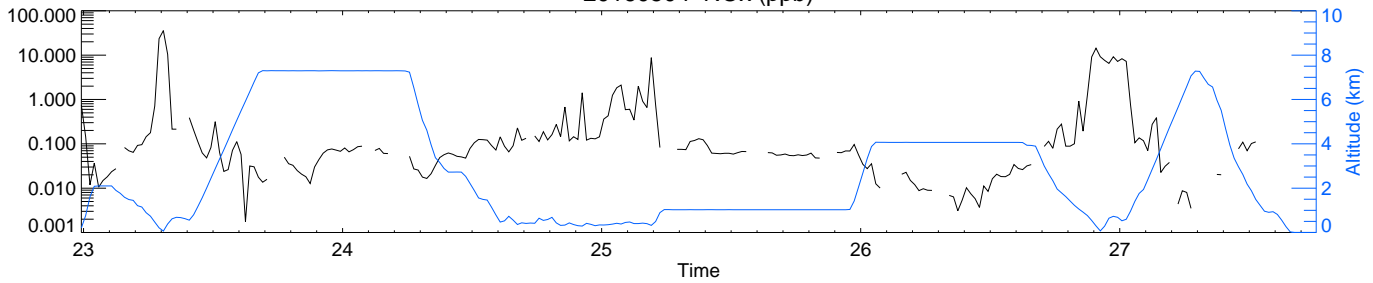
20160504 Wind Dir (red=WRF)



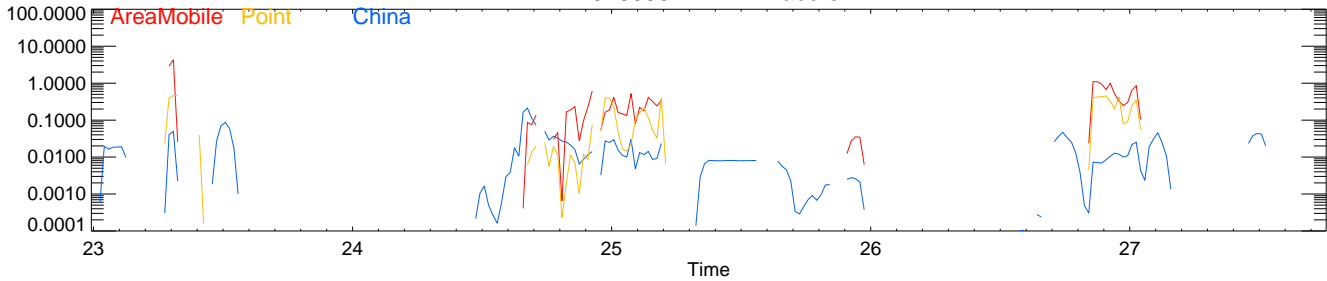
20160504 Wind Speed (red=WRF)



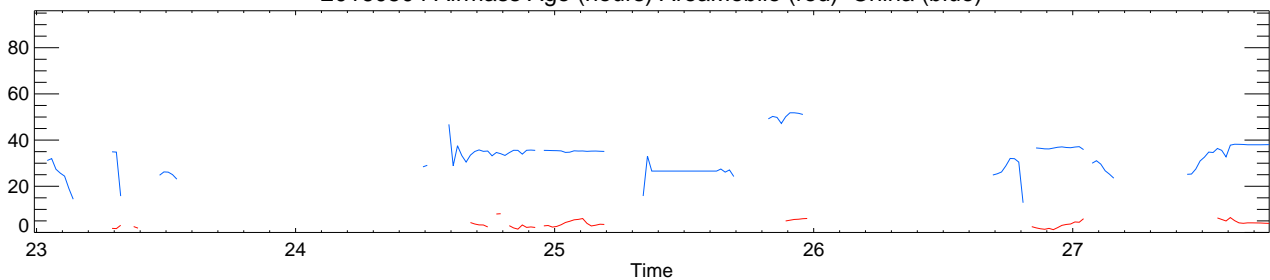
20160504 NOx (ppb)



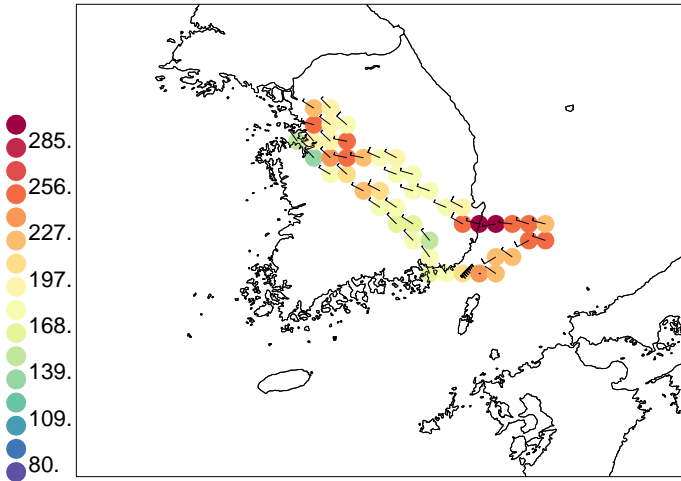
20160504 WRF Tracers



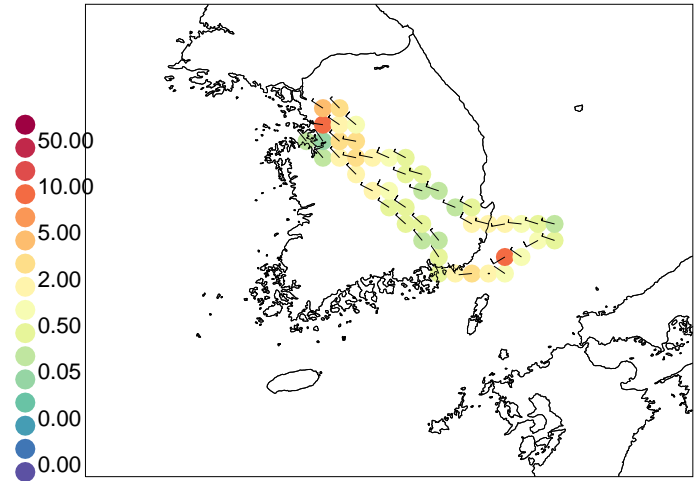
20160504 Airmass Age (hours) AreaMobile (red) China (blue)



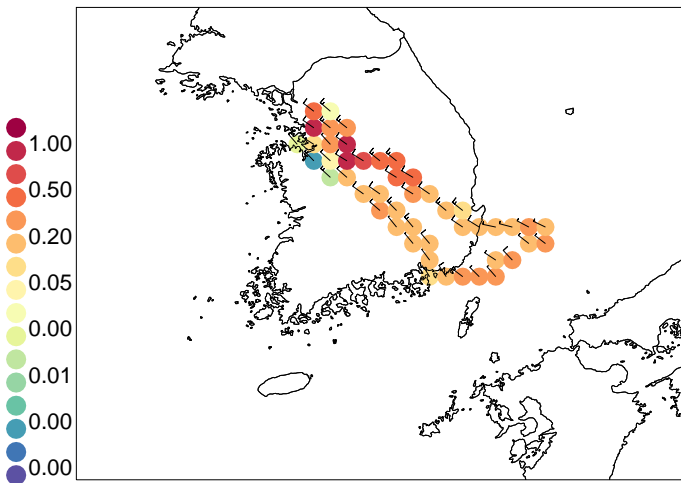
20160506 CO (ppb) 0-2km



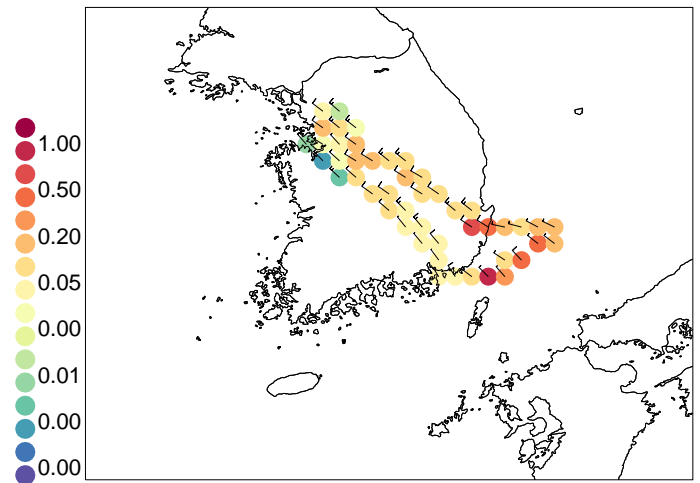
20160506 NOx (ppb) 0-2km



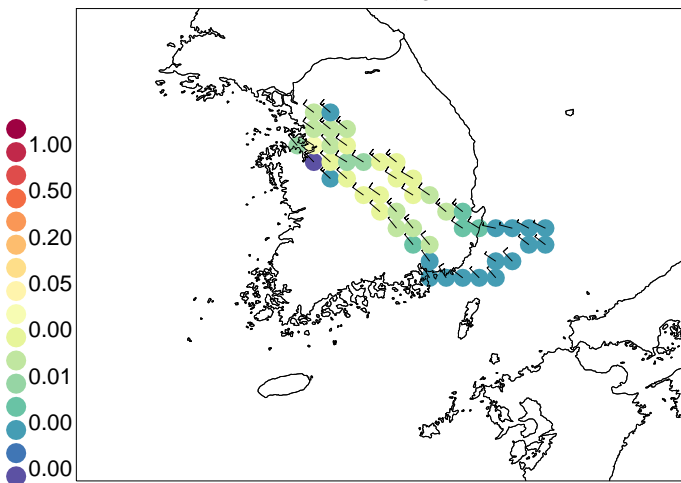
20160506AreaMobile 0-2km



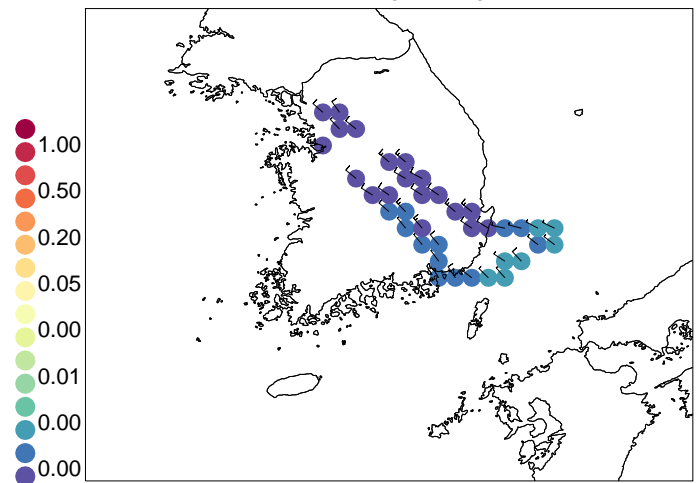
20160506Point 0-2km



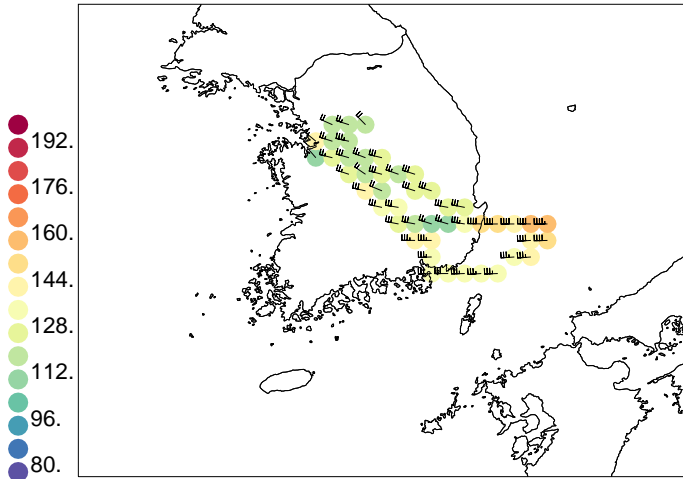
20160506 Beijing 0-2km



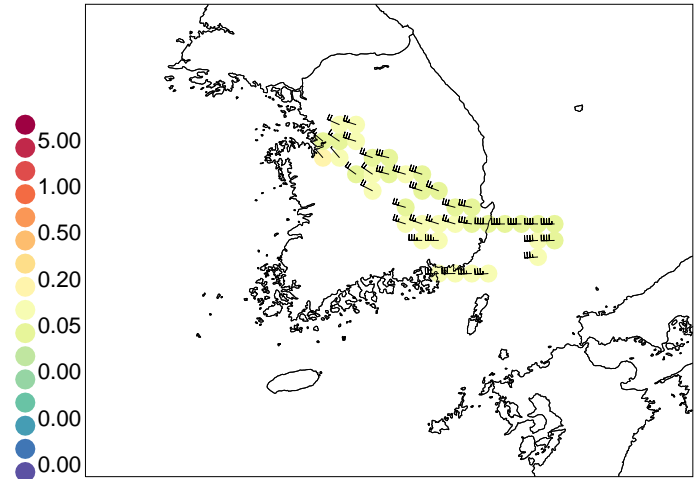
20160506 Shandong&Shanghai 0-2km



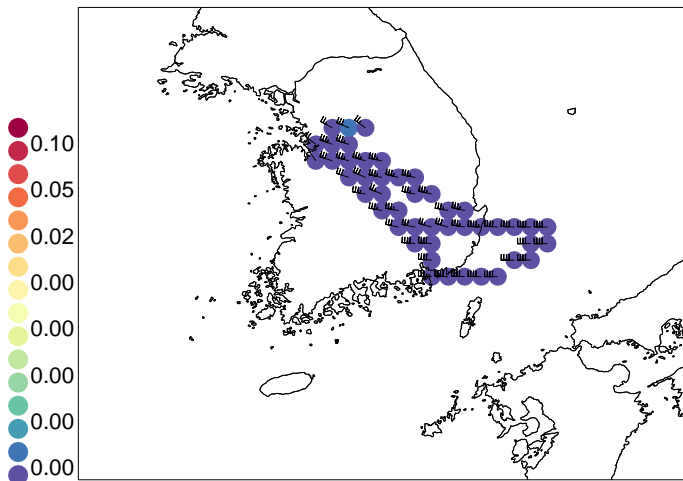
20160506 CO (ppb) >2km



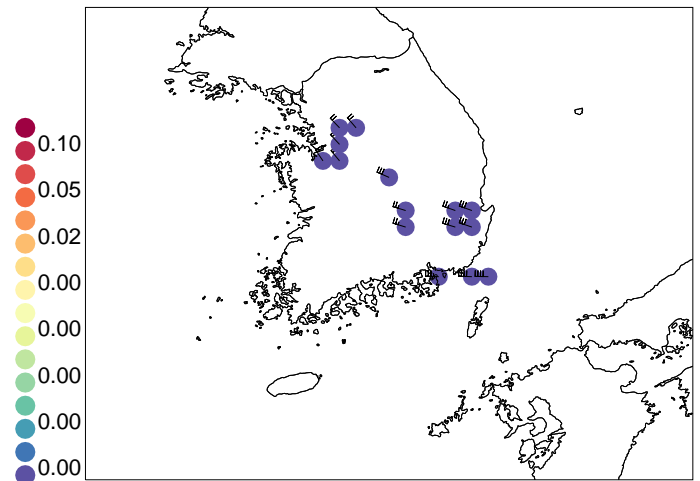
20160506 NOx (ppb) >2km



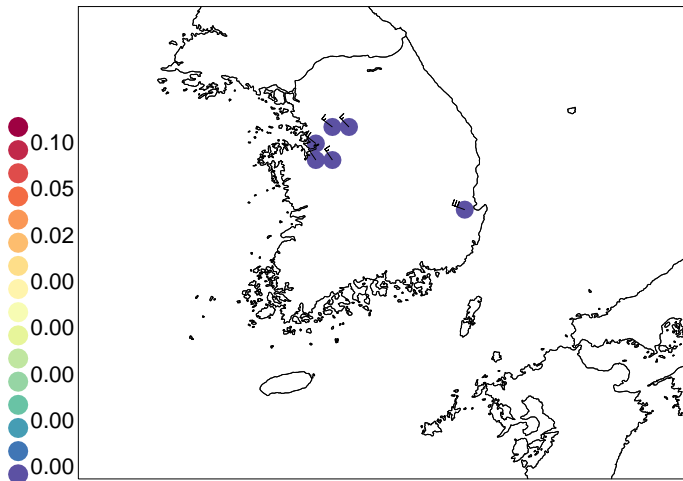
20160506AreaMobile >2km



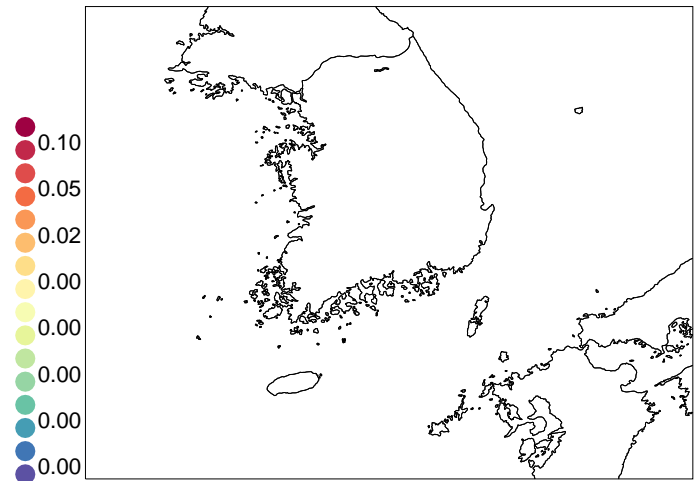
20160506Point >2km



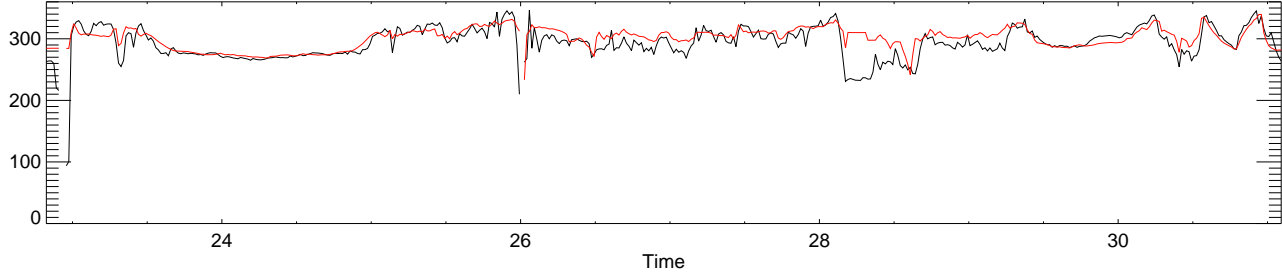
20160506 Beijing >2km



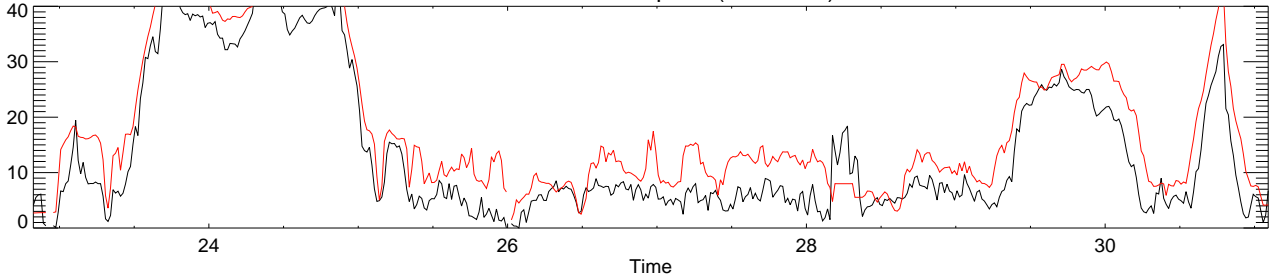
20160506 Shandong&Shanghai >2km



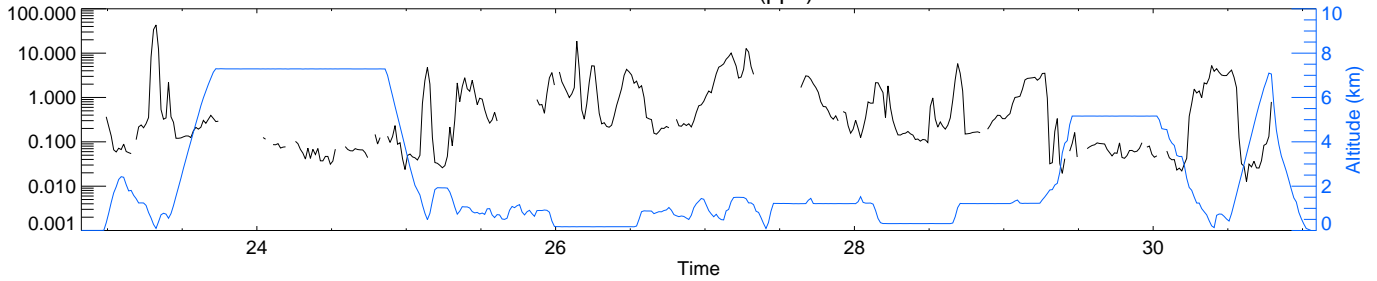
20160506 Wind Dir (red=WRF)



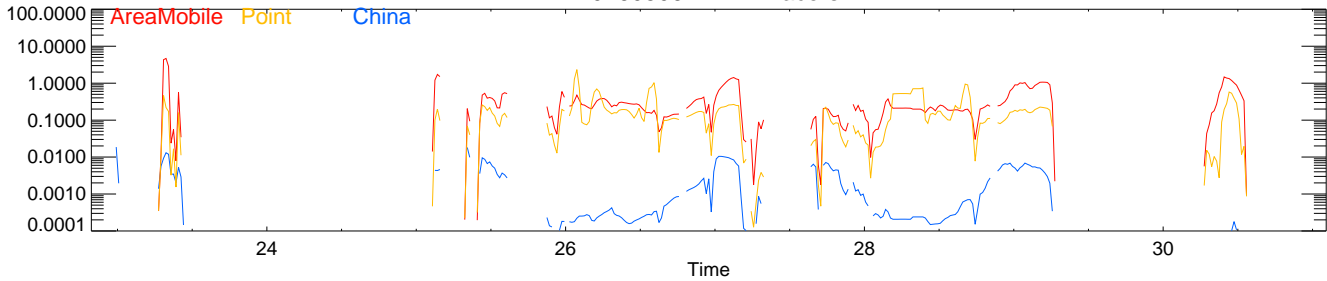
20160506 Wind Speed (red=WRF)



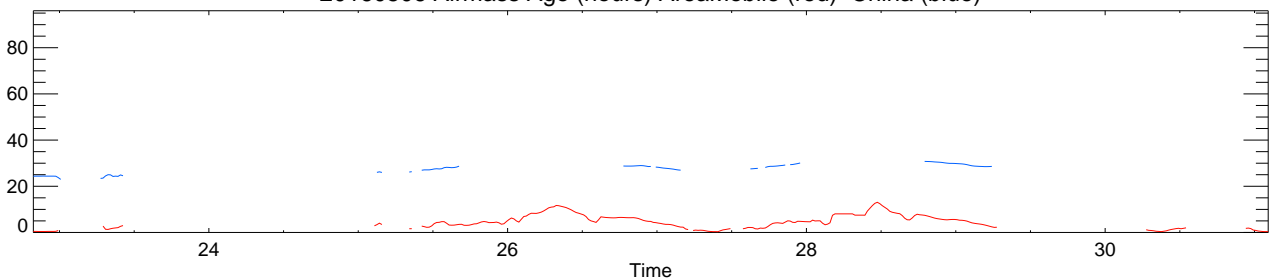
20160506 NOx (ppb)



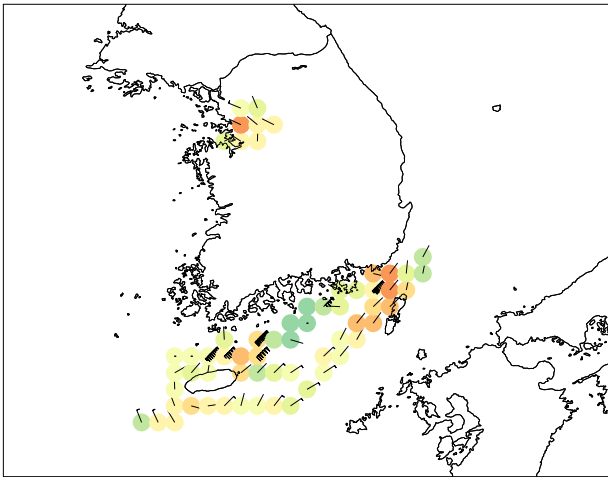
20160506 WRF Tracers



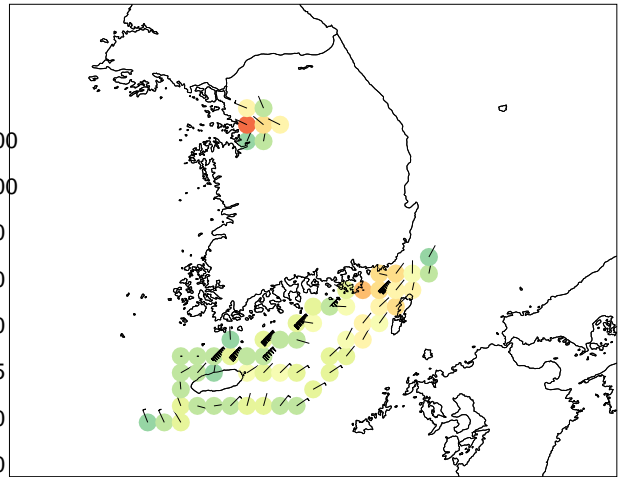
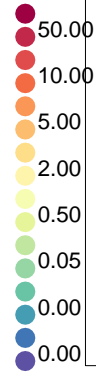
20160506 Airmass Age (hours) AreaMobile (red) China (blue)



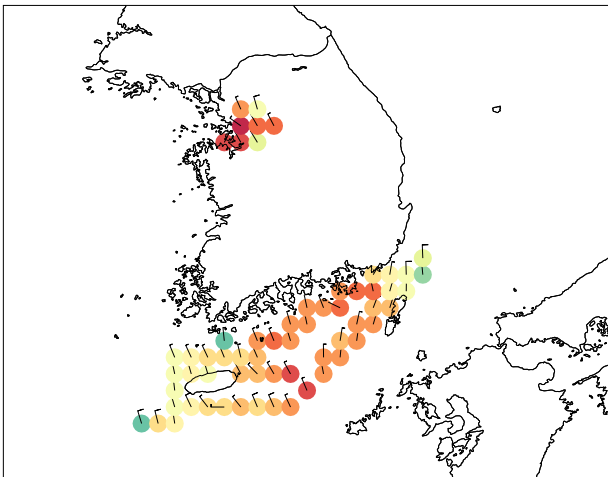
20160510 CO (ppb) 0-2km



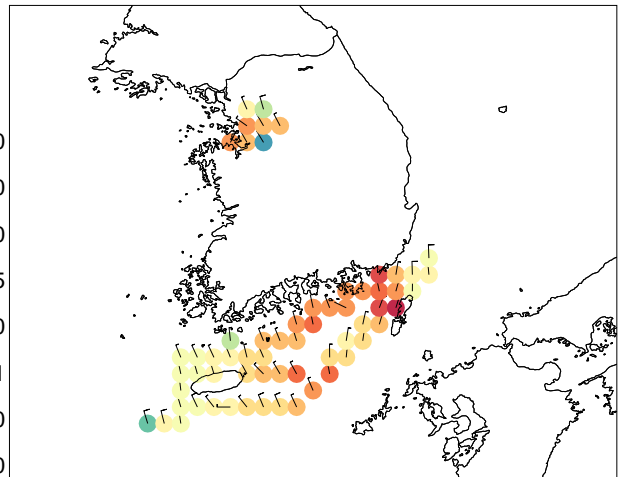
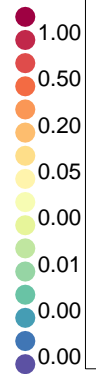
20160510 NOx (ppb) 0-2km



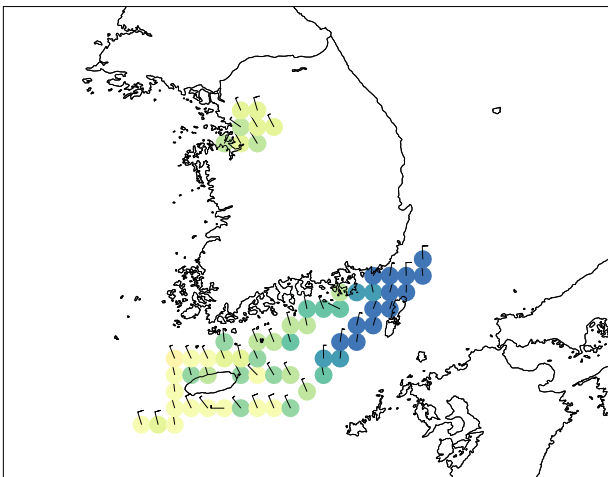
20160510AreaMobile 0-2km



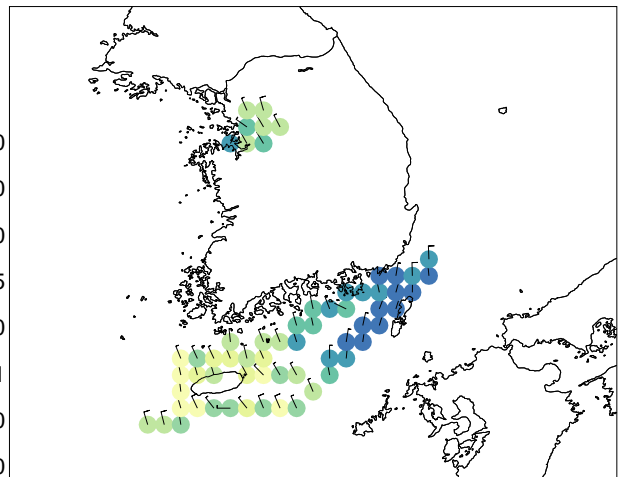
20160510Point 0-2km



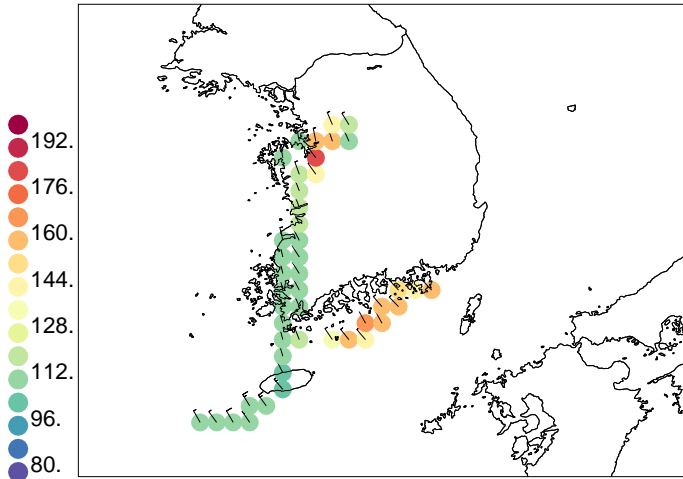
20160510 Beijing 0-2km



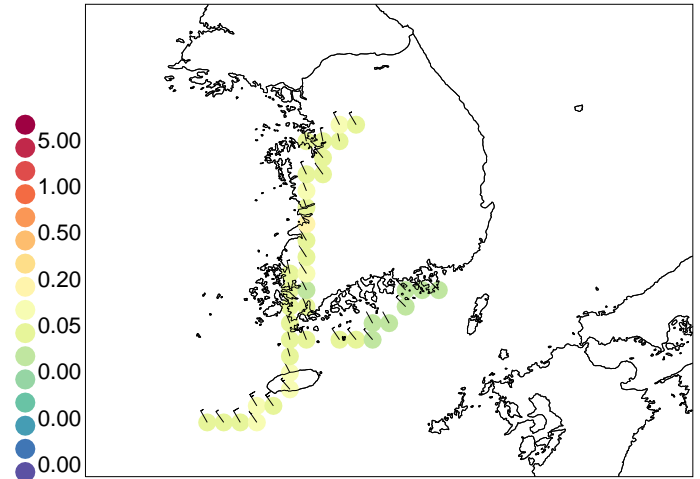
20160510 Shandong&Shanghai 0-2km



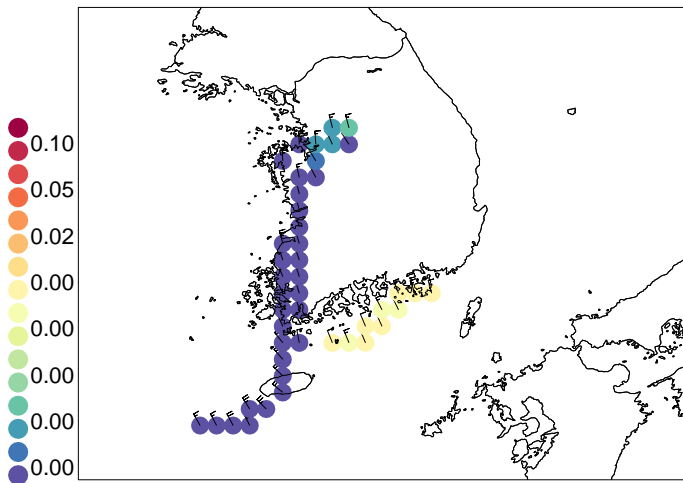
20160510 CO (ppb) >2km



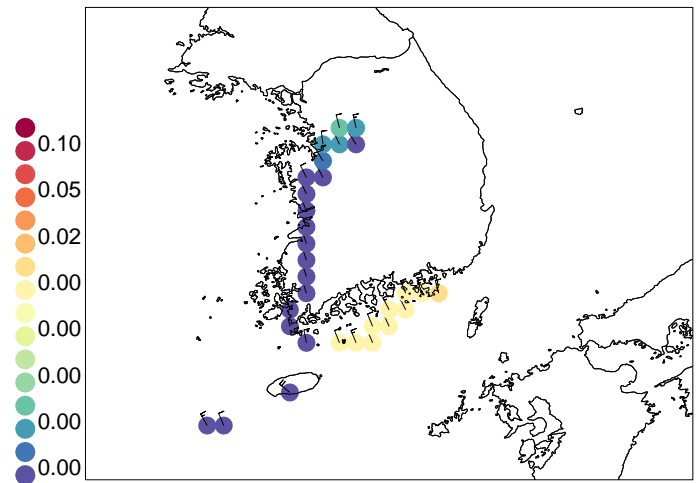
20160510 NOx (ppb) >2km



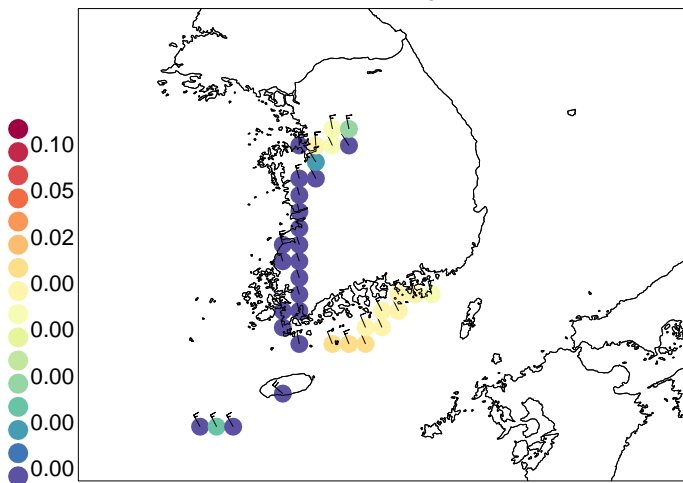
20160510AreaMobile >2km



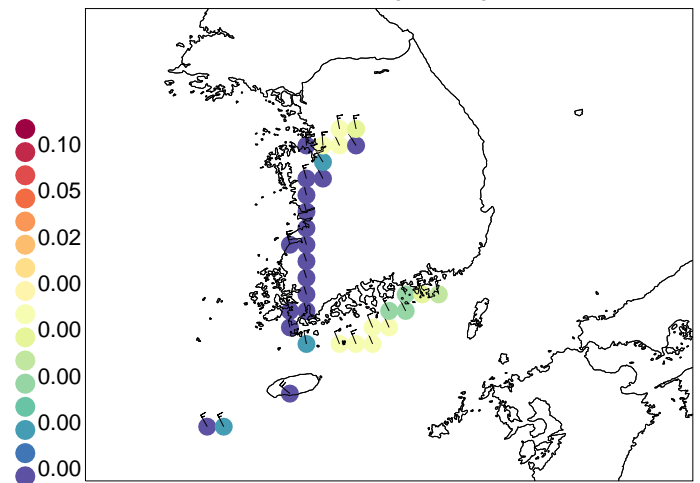
20160510Point >2km



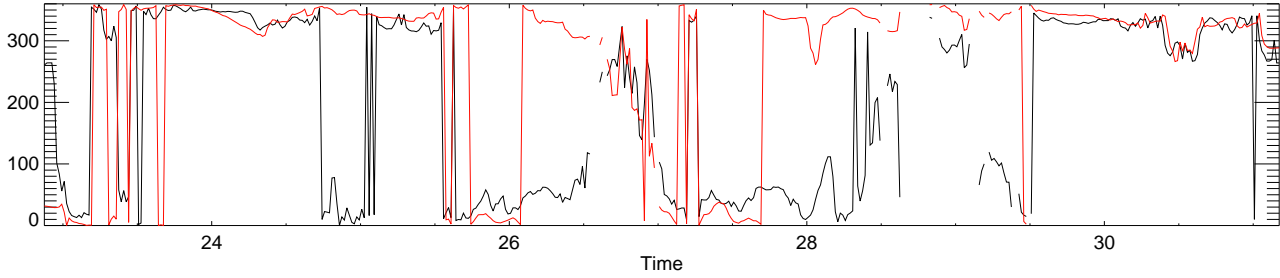
20160510 Beijing >2km



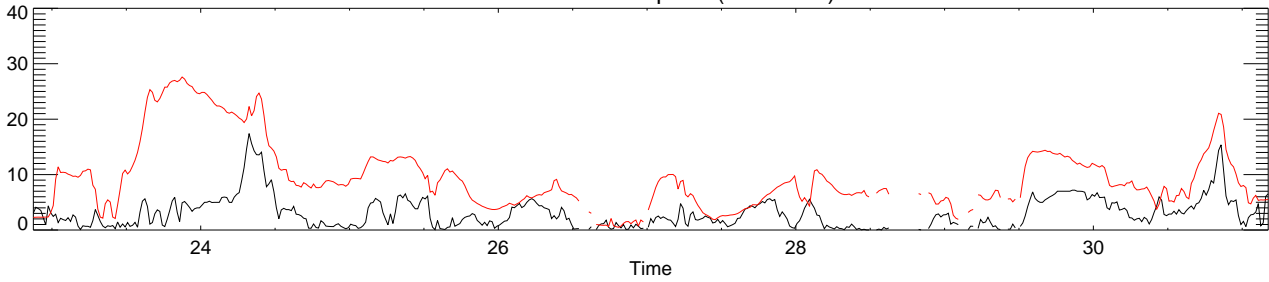
20160510 Shandong&Shanghai >2km



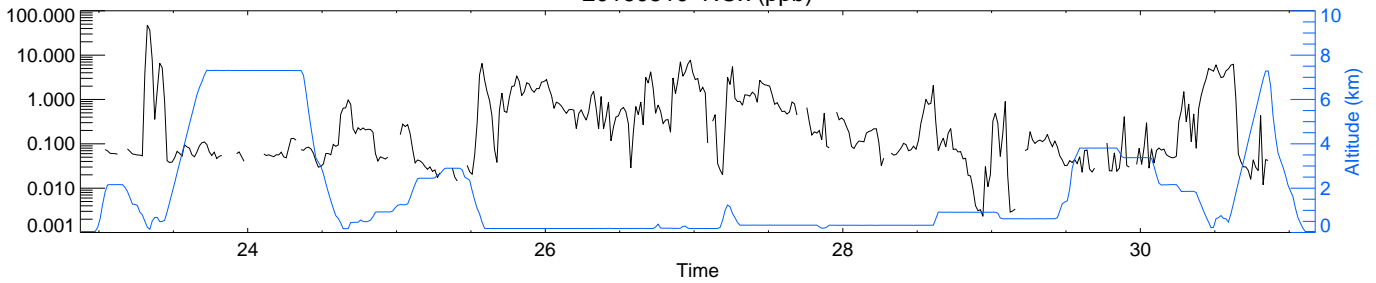
20160510 Wind Dir (red=WRF)



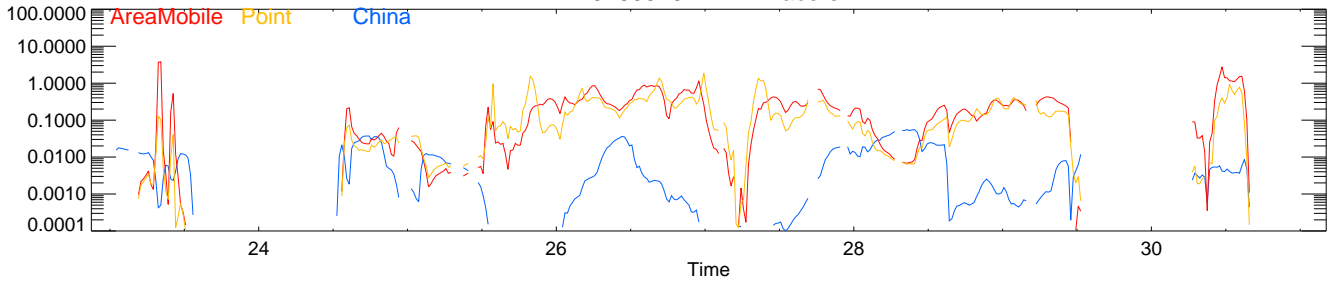
20160510 Wind Speed (red=WRF)



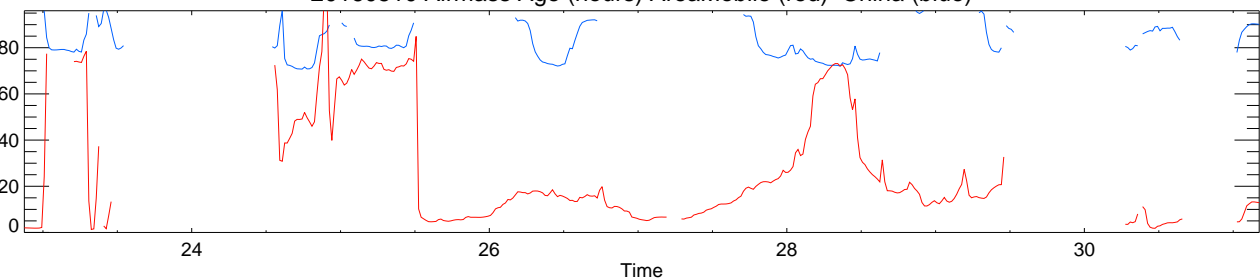
20160510 NOx (ppb)



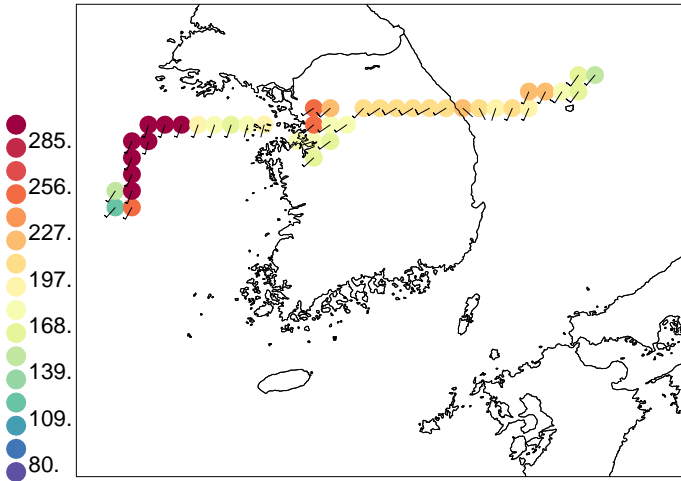
20160510 WRF Tracers



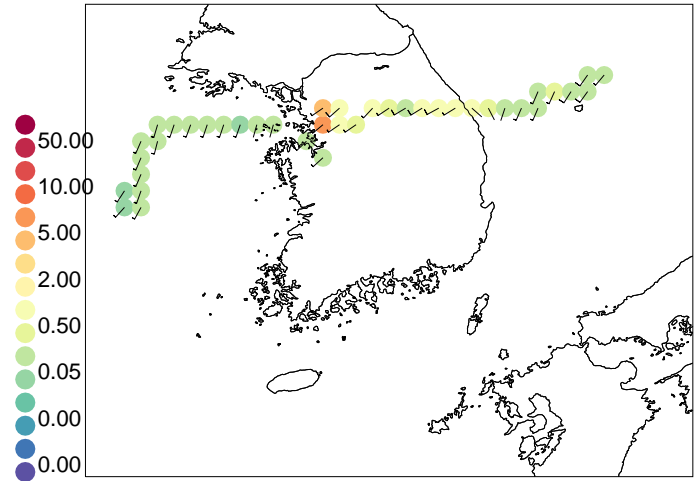
20160510 Airmass Age (hours) AreaMobile (red) China (blue)



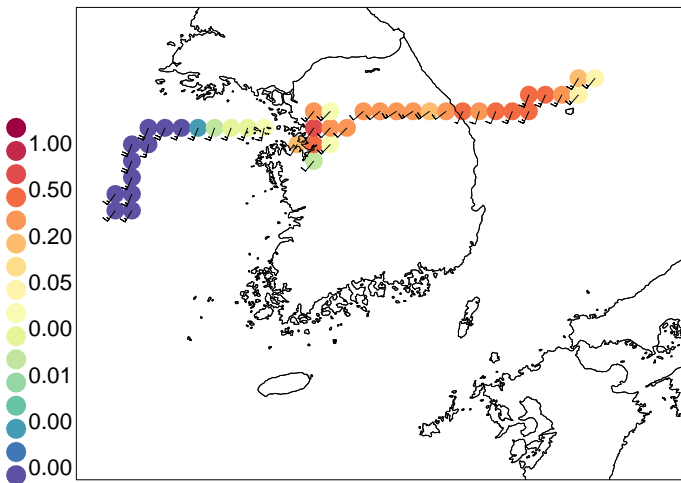
20160511 CO (ppb) 0-2km



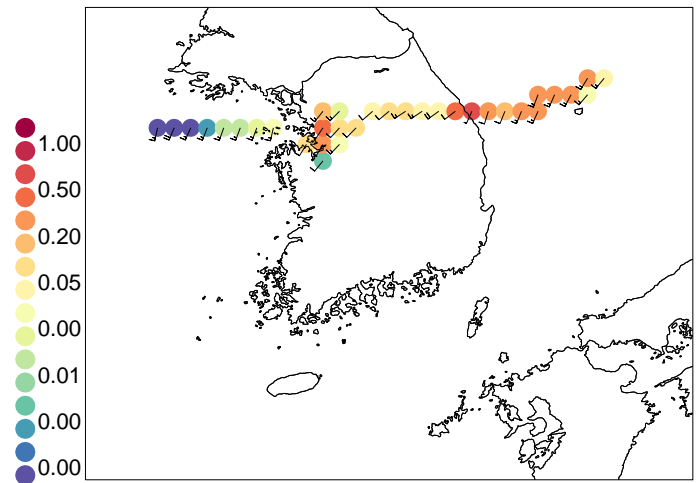
20160511 NOx (ppb) 0-2km



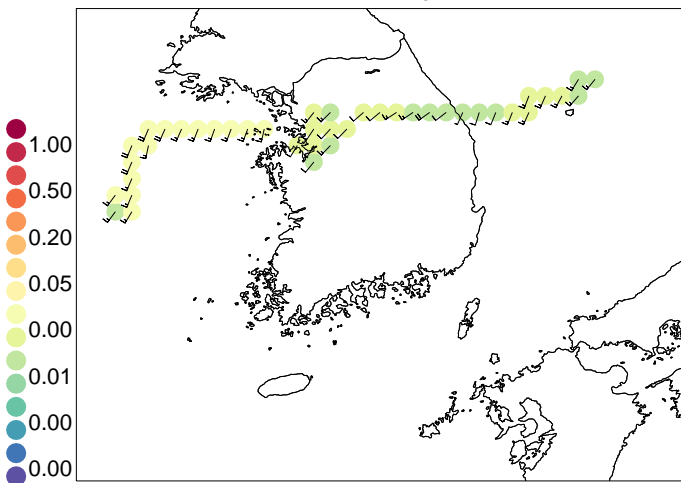
20160511AreaMobile 0-2km



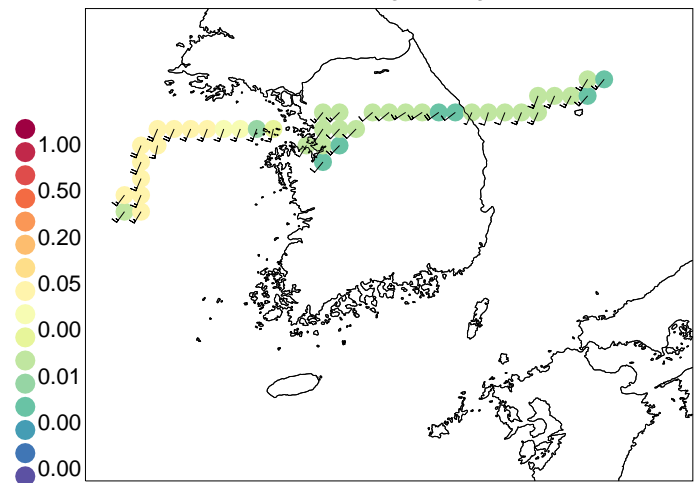
20160511Point 0-2km



20160511 Beijing 0-2km

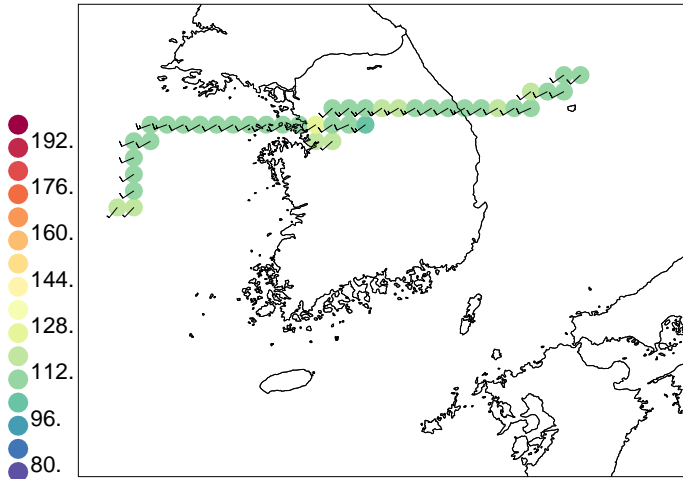


20160511 Shandong&Shanghai 0-2km

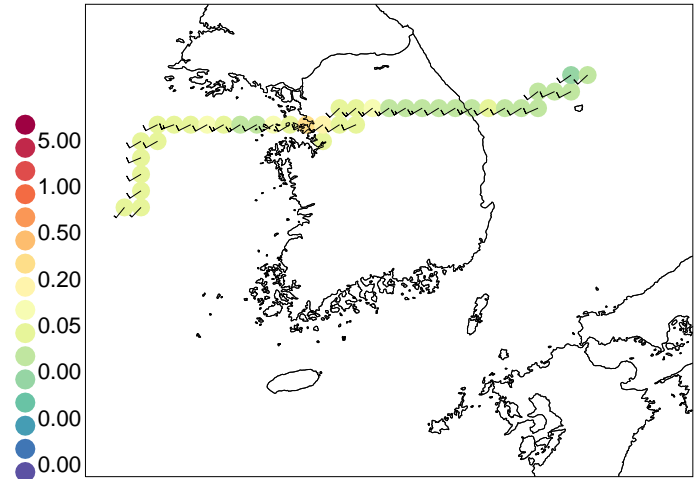




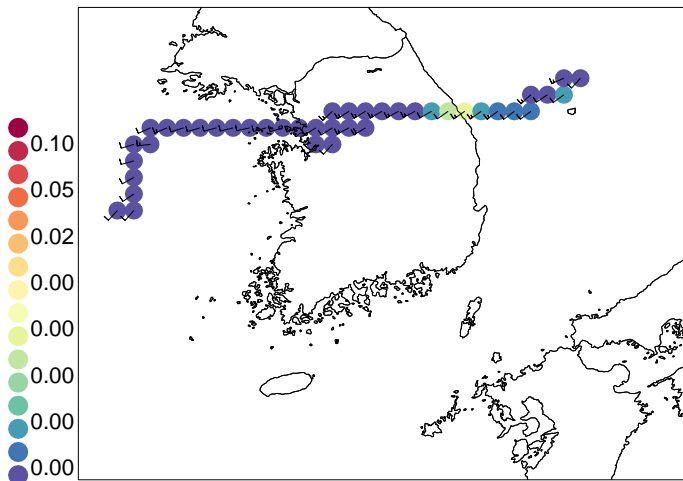
20160511 CO (ppb) >2km



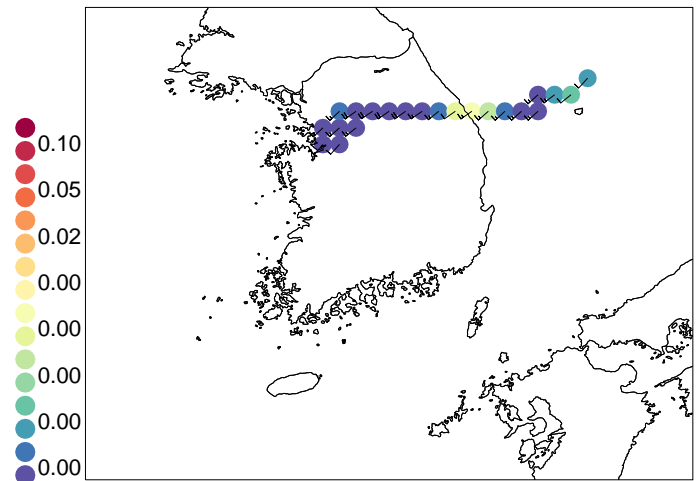
20160511 NOx (ppb) >2km



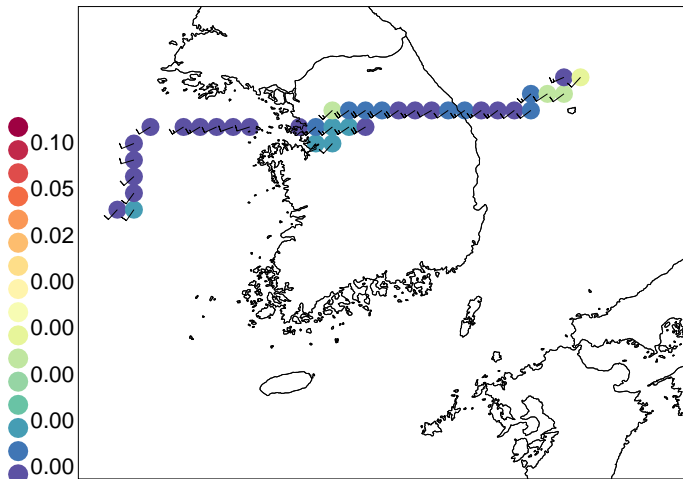
20160511AreaMobile >2km



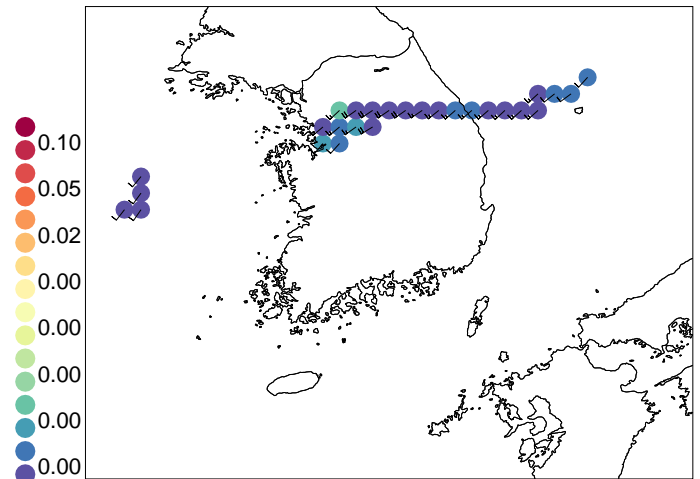
20160511Point >2km



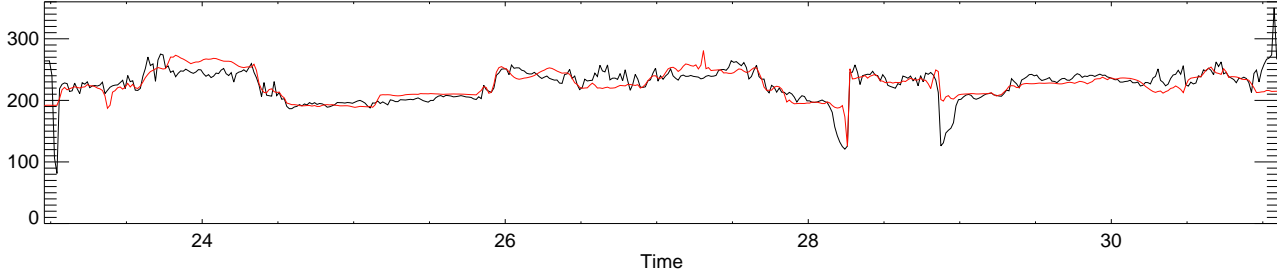
20160511 Beijing >2km



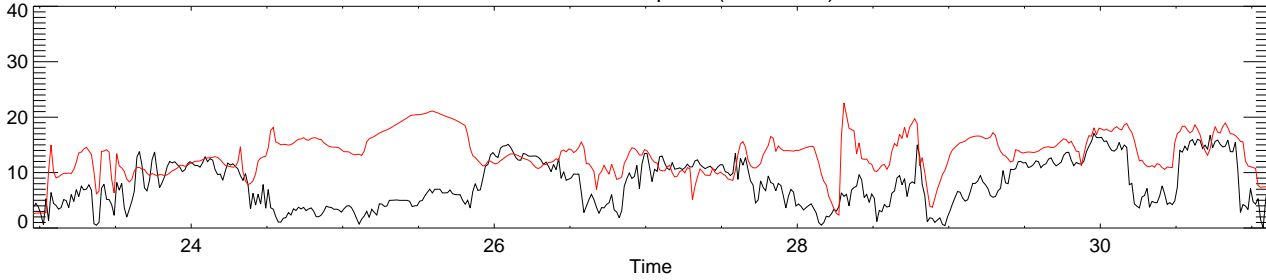
20160511 Shandong&Shanghai >2km



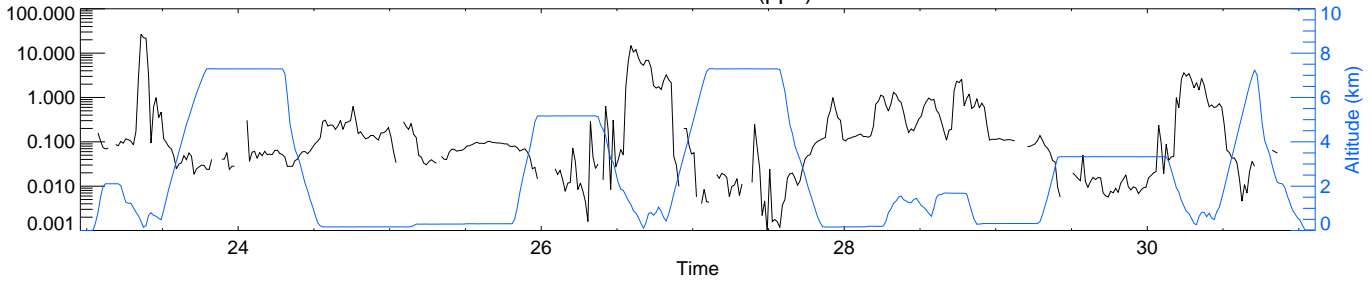
20160511 Wind Dir (red=WRF)



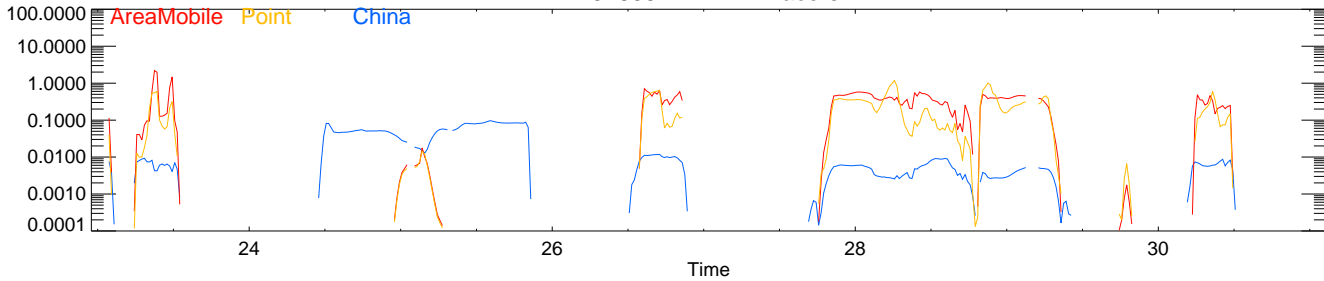
20160511 Wind Speed (red=WRF)



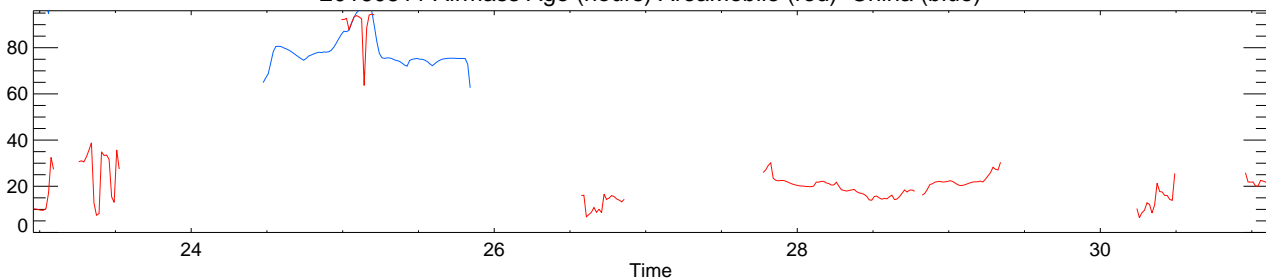
20160511 NOx (ppb)



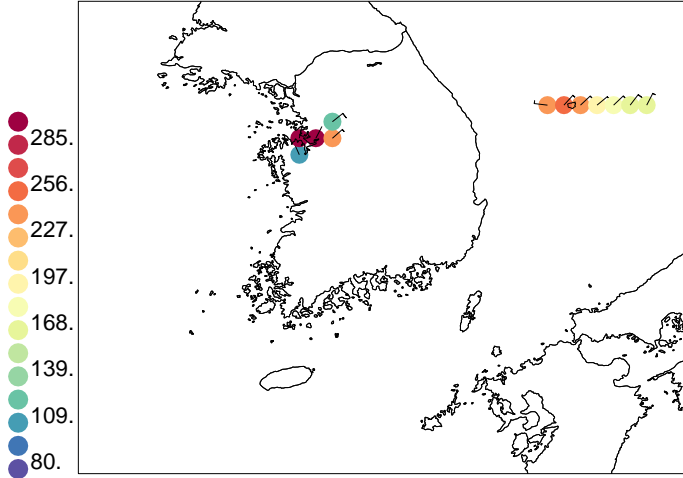
20160511 WRF Tracers



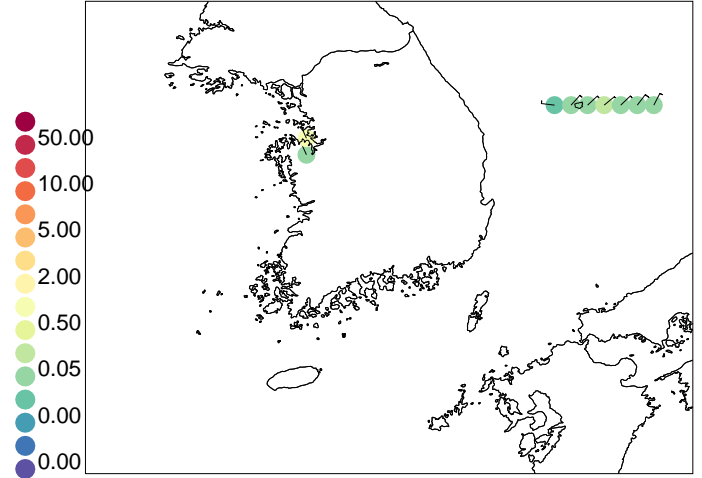
20160511 Airmass Age (hours) AreaMobile (red) China (blue)



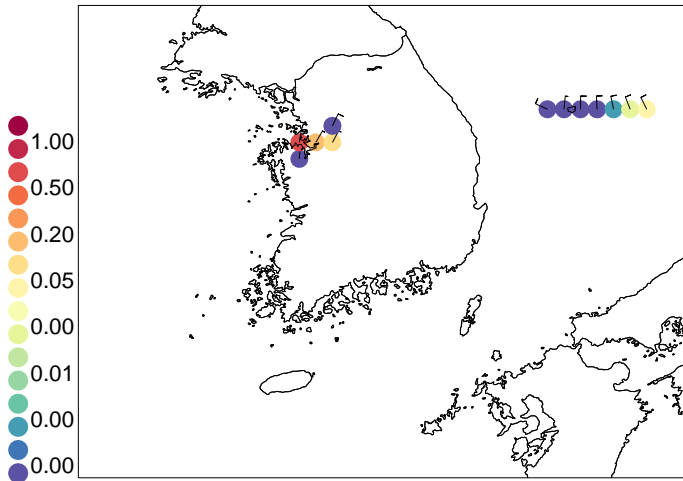
20160512 CO (ppb) 0-2km



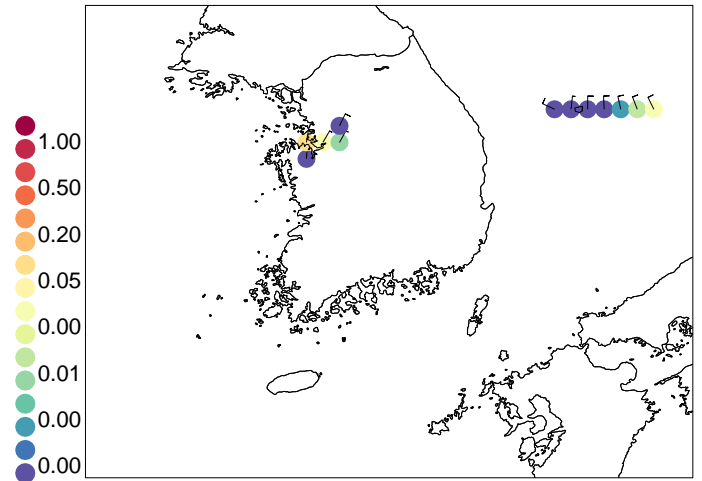
20160512 NOx (ppb) 0-2km



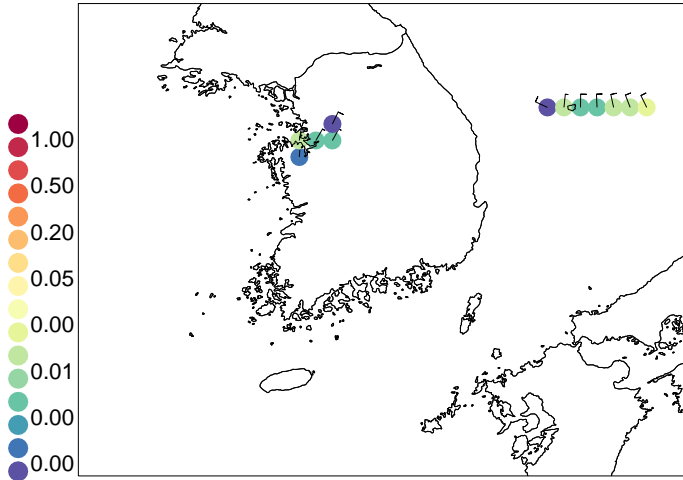
20160512AreaMobile 0-2km



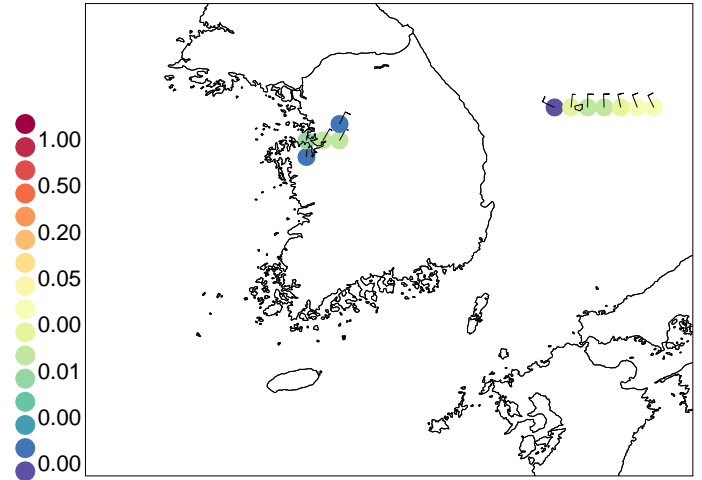
20160512Point 0-2km



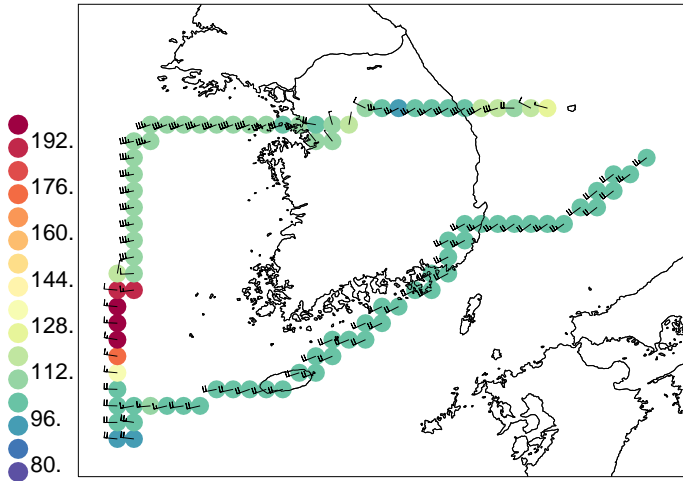
20160512 Beijing 0-2km



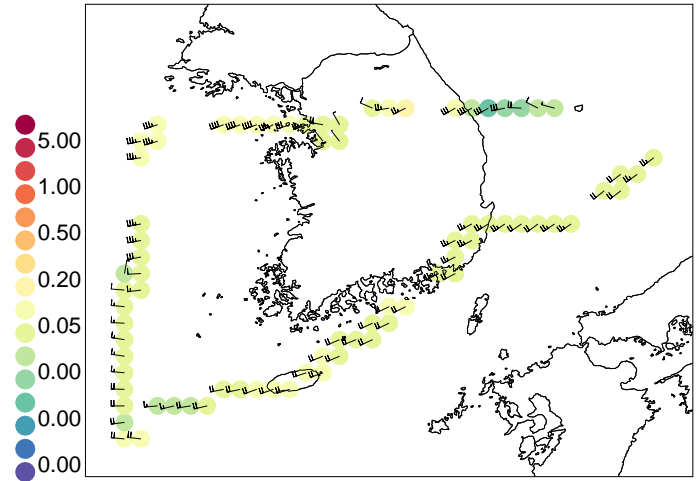
20160512 Shandong&Shanghai 0-2km



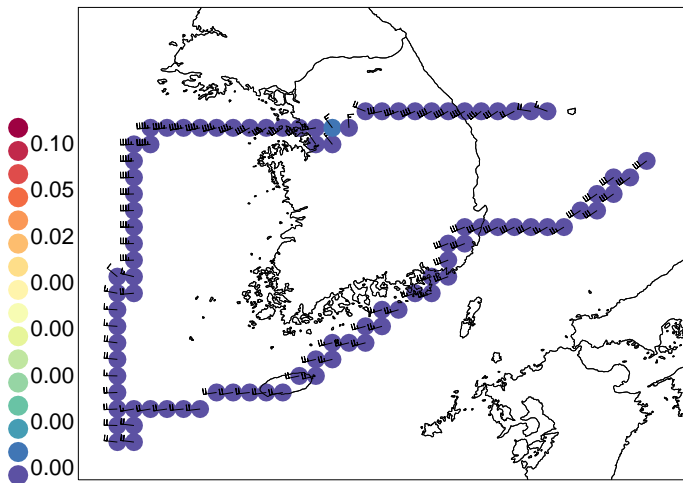
20160512 CO (ppb) >2km



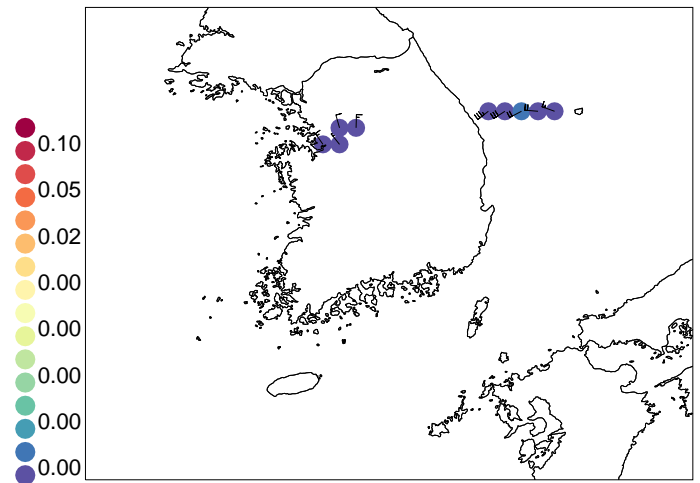
20160512 NOx (ppb) >2km



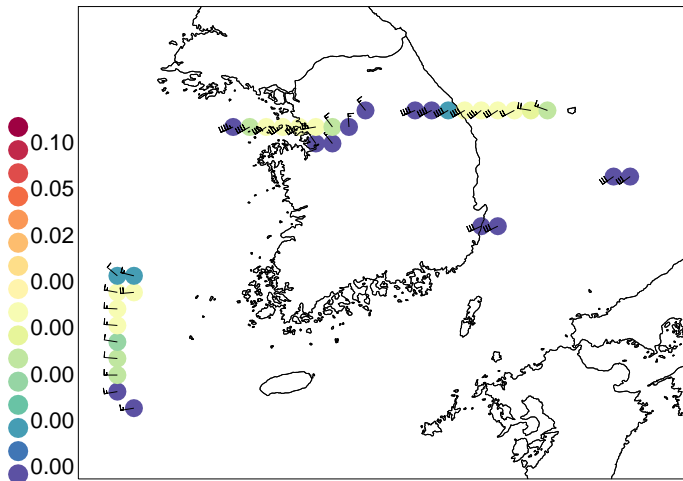
20160512AreaMobile >2km



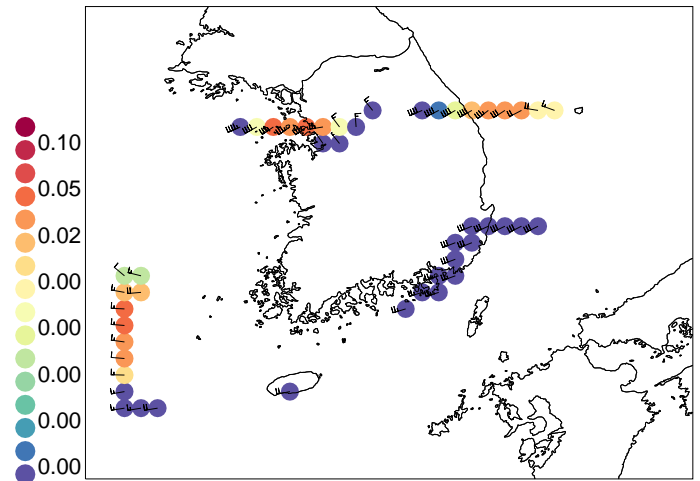
20160512Point >2km



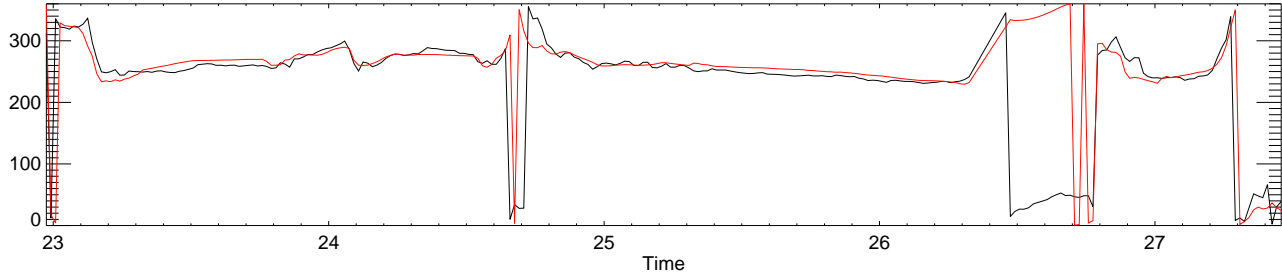
20160512 Beijing >2km



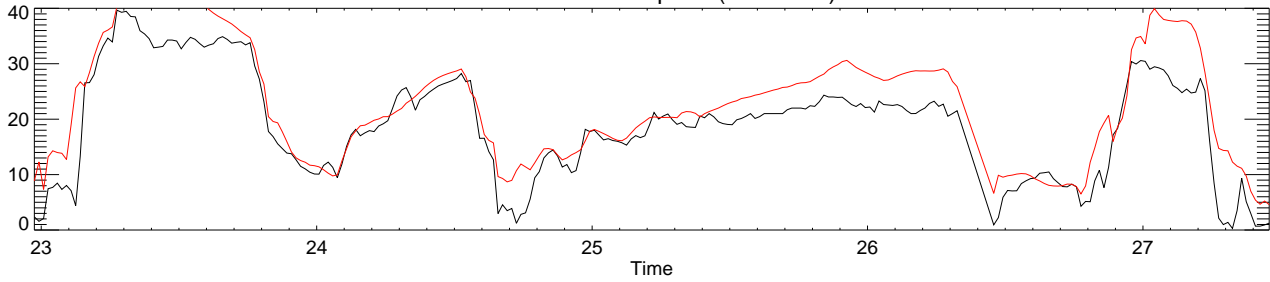
20160512 Shandong&Shanghai >2km



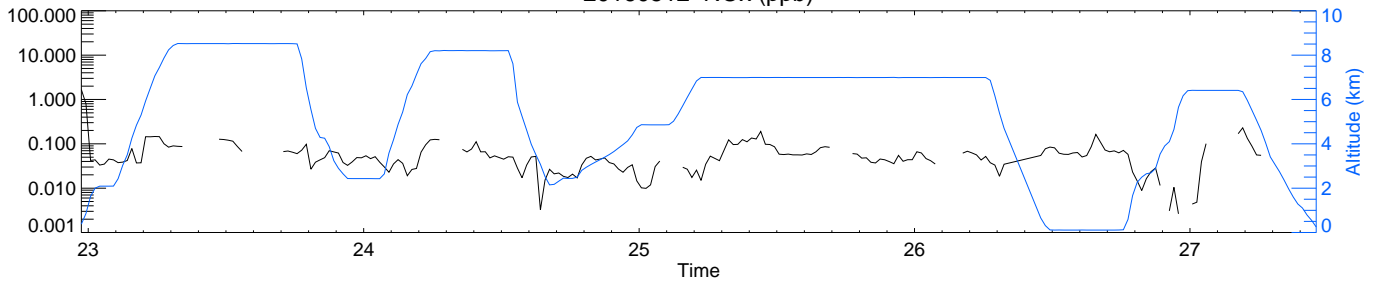
20160512 Wind Dir (red=WRF)



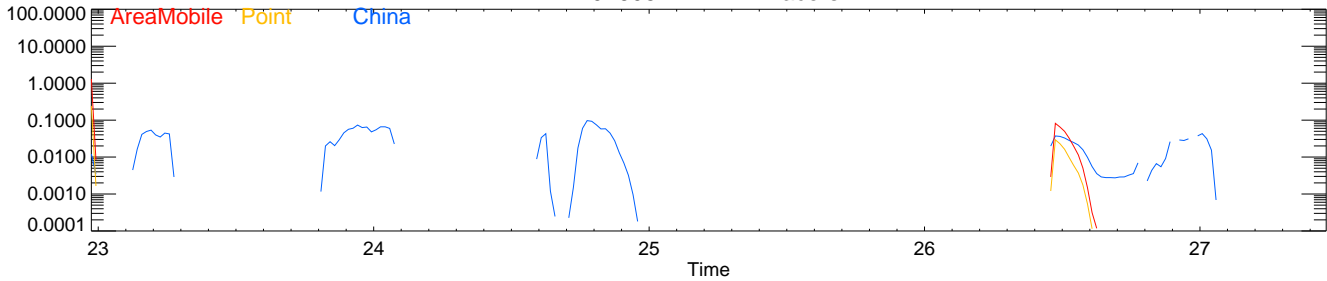
20160512 Wind Speed (red=WRF)



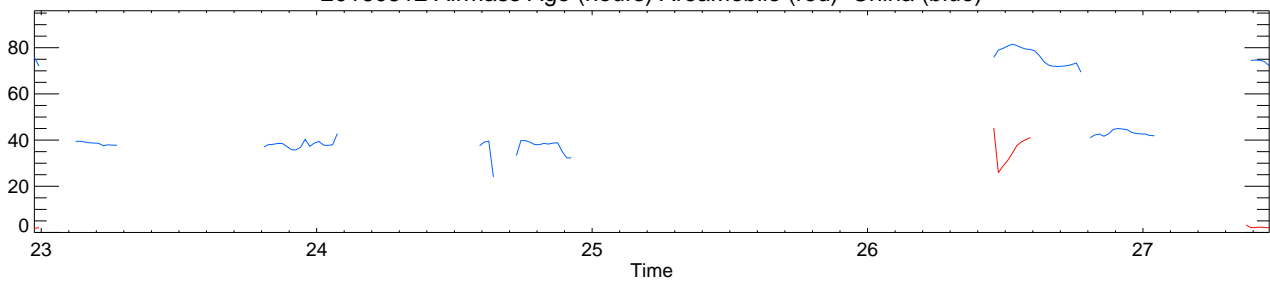
20160512 NOx (ppb)



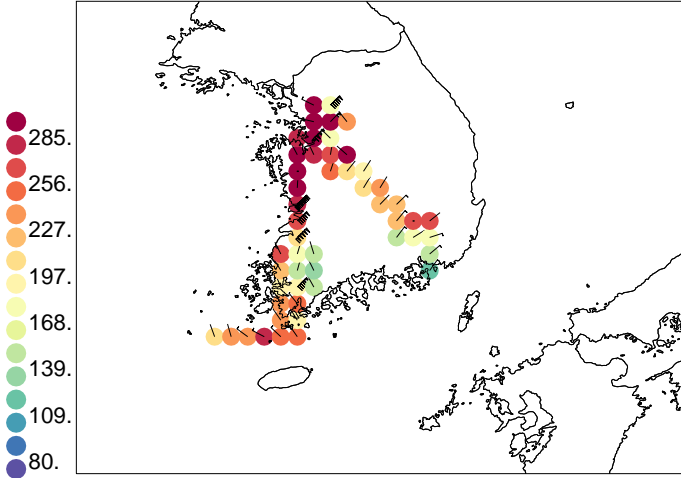
20160512 WRF Tracers



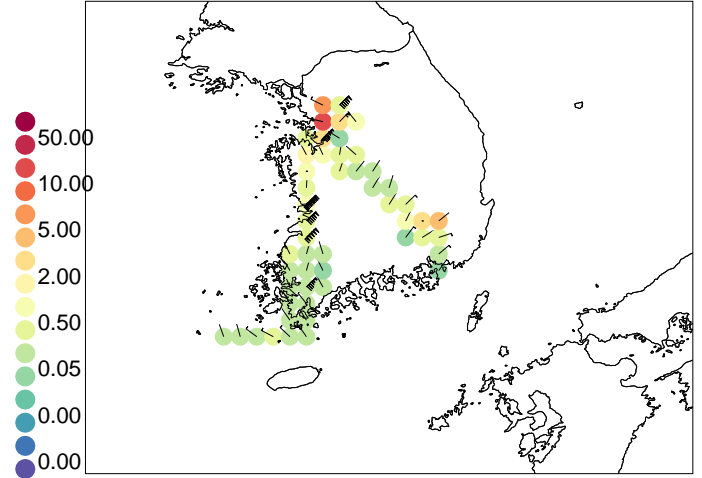
20160512 Airmass Age (hours) AreaMobile (red) China (blue)



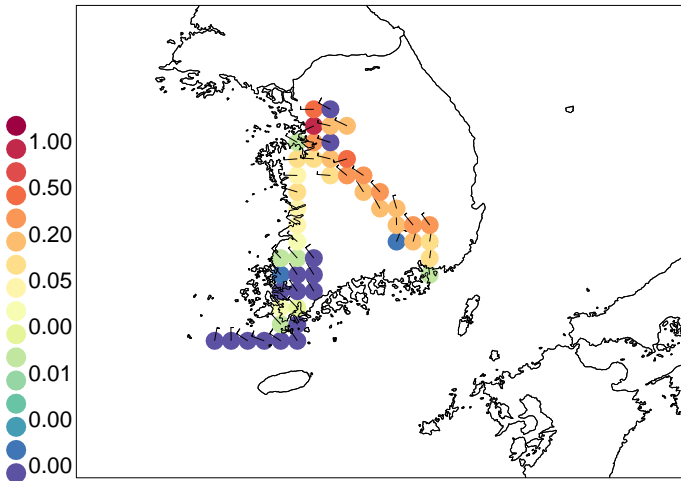
20160516 CO (ppb) 0-2km



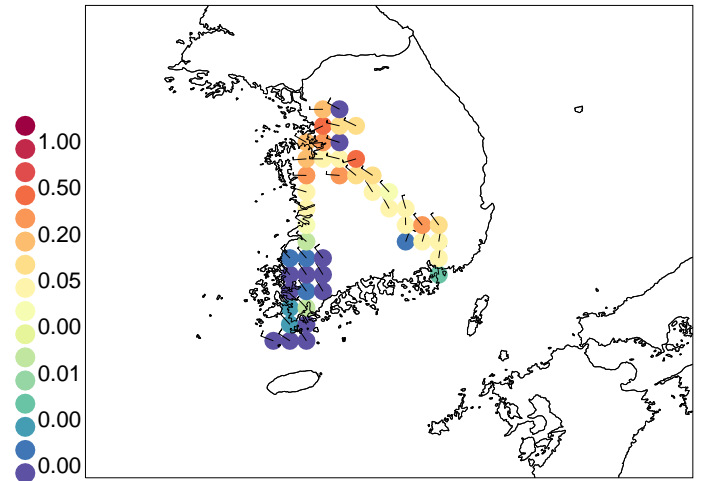
20160516 NOx (ppb) 0-2km



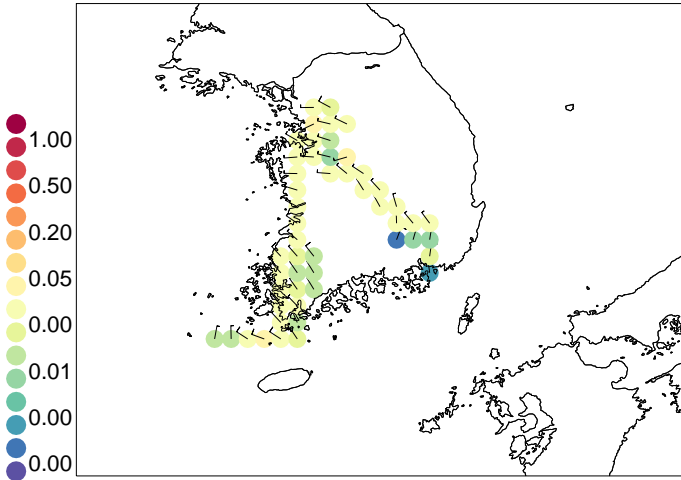
20160516AreaMobile 0-2km



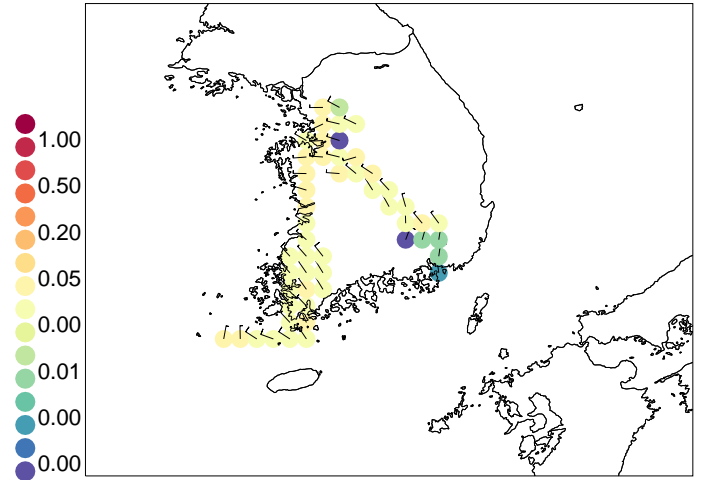
20160516Point 0-2km



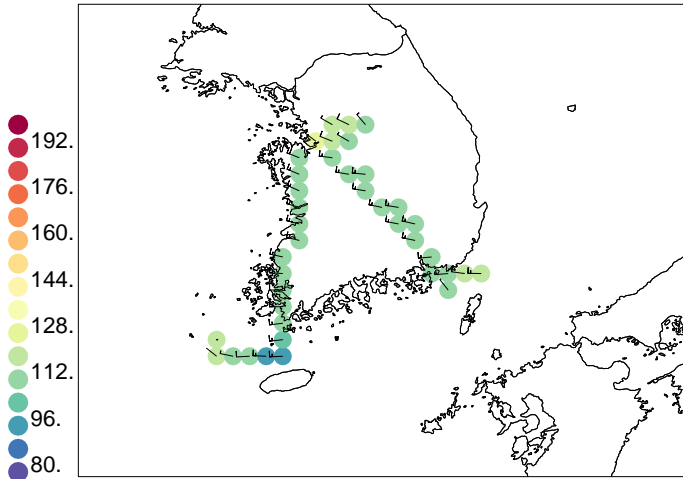
20160516 Beijing 0-2km



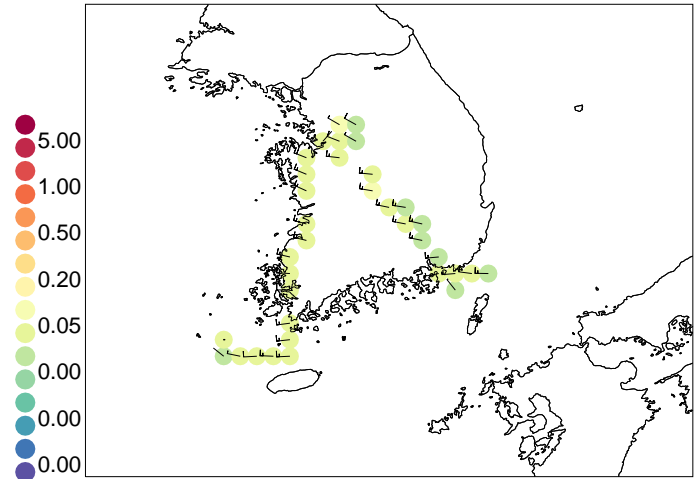
20160516 Shandong&Shanghai 0-2km



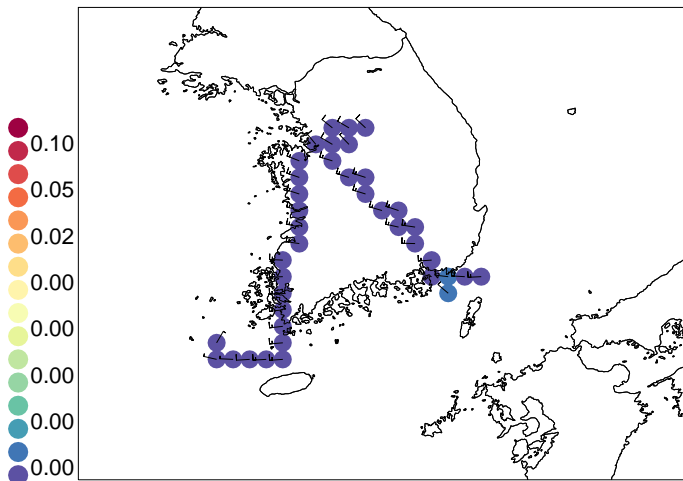
20160516 CO (ppb) >2km



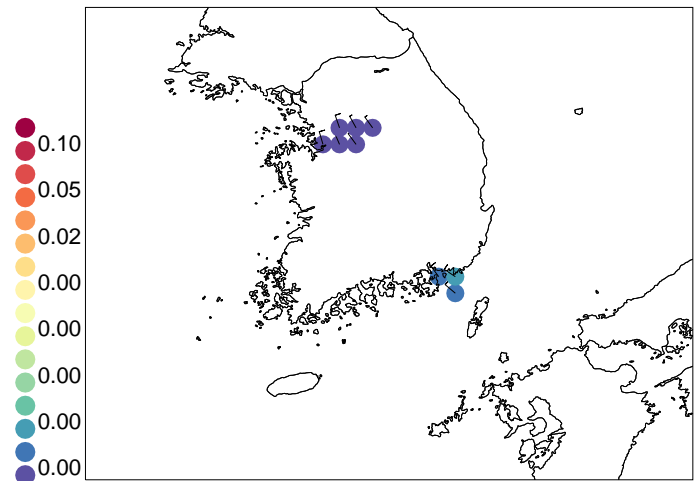
20160516 NOx (ppb) >2km



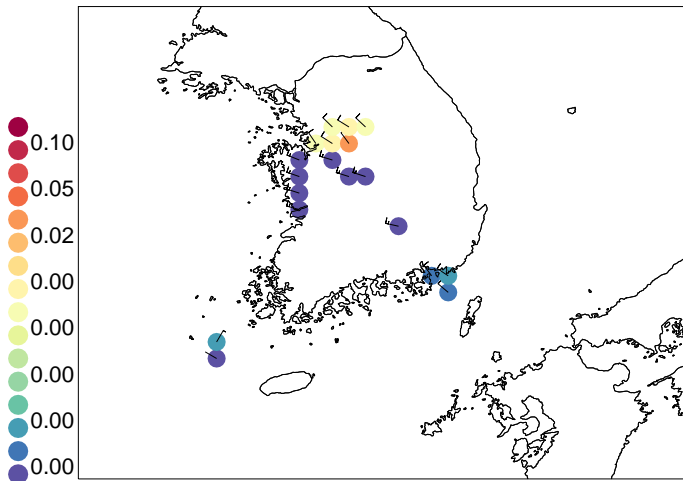
20160516AreaMobile >2km



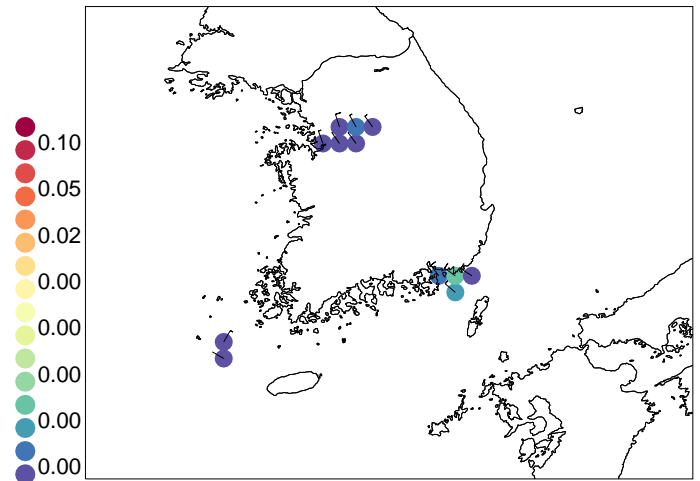
20160516Point >2km



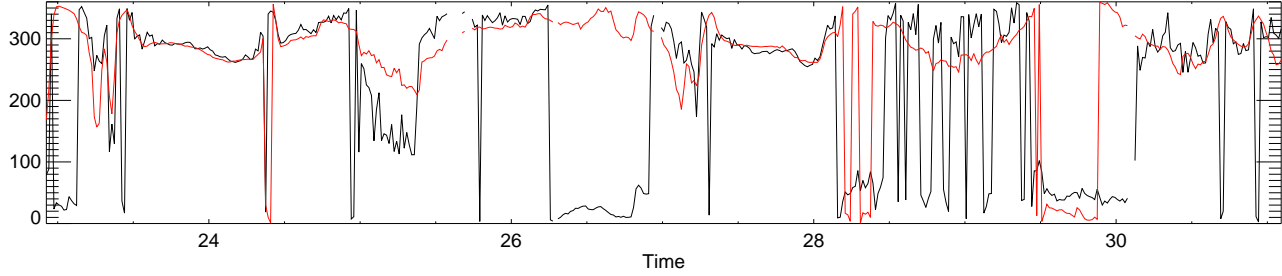
20160516 Beijing >2km



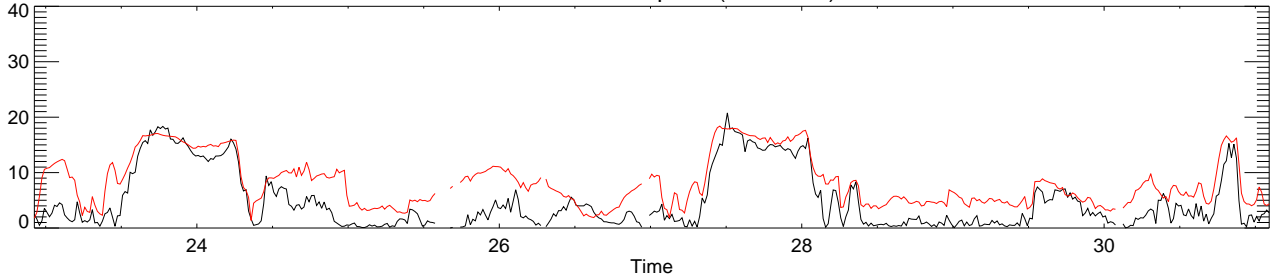
20160516 Shandong&Shanghai >2km



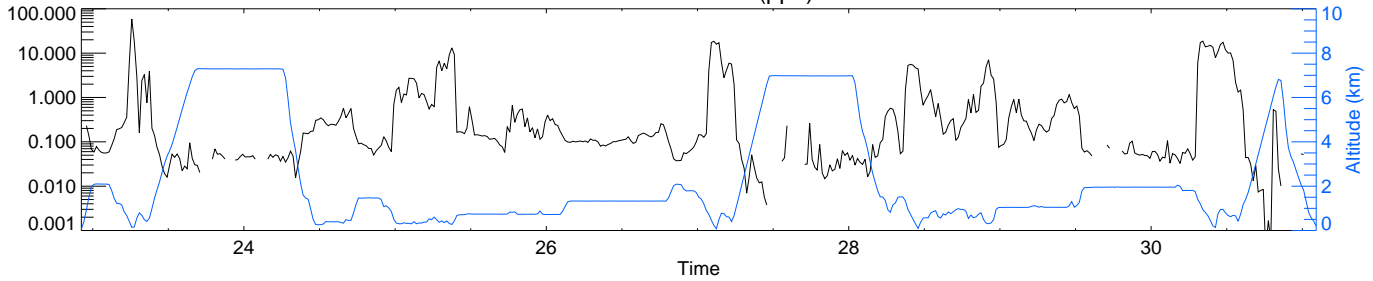
20160516 Wind Dir (red=WRF)



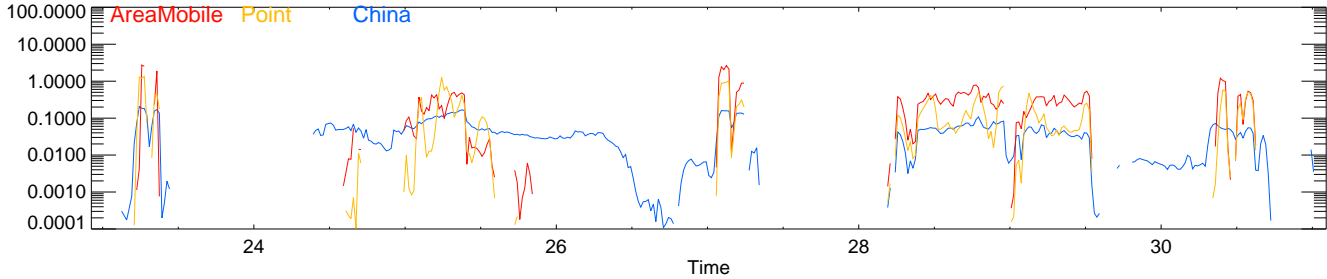
20160516 Wind Speed (red=WRF)



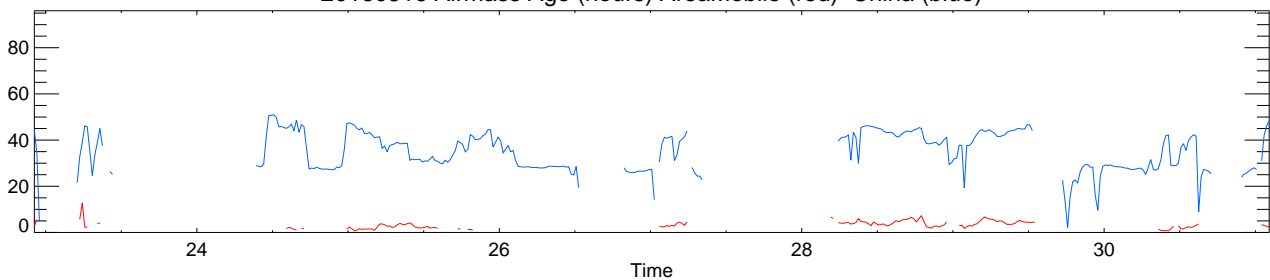
20160516 NOx (ppb)



20160516 WRF Tracers

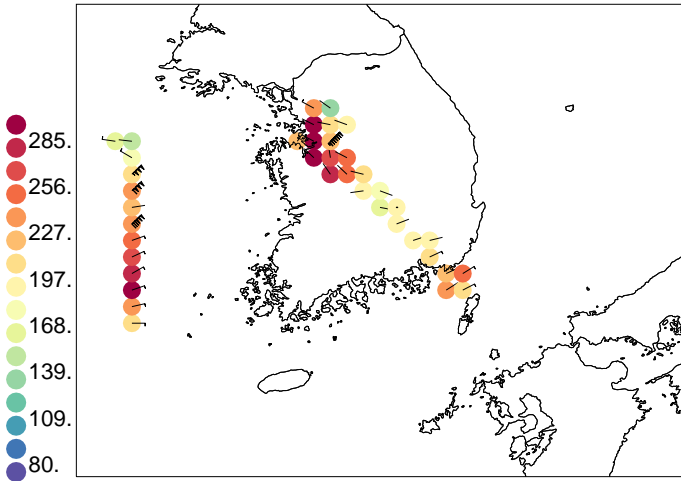


20160516 Airmass Age (hours) AreaMobile (red) China (blue)

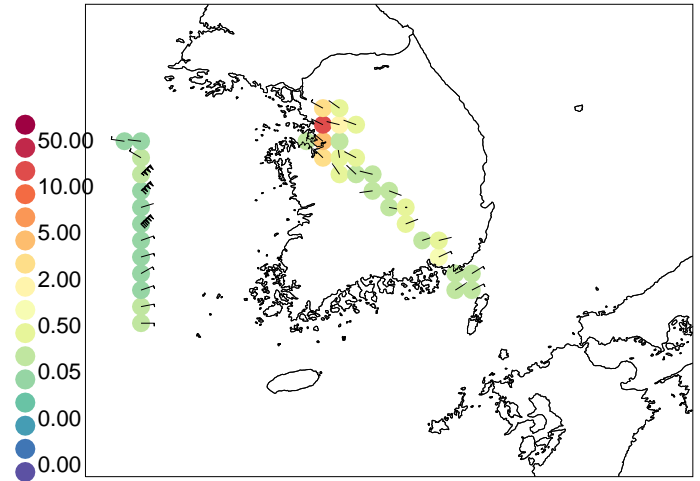




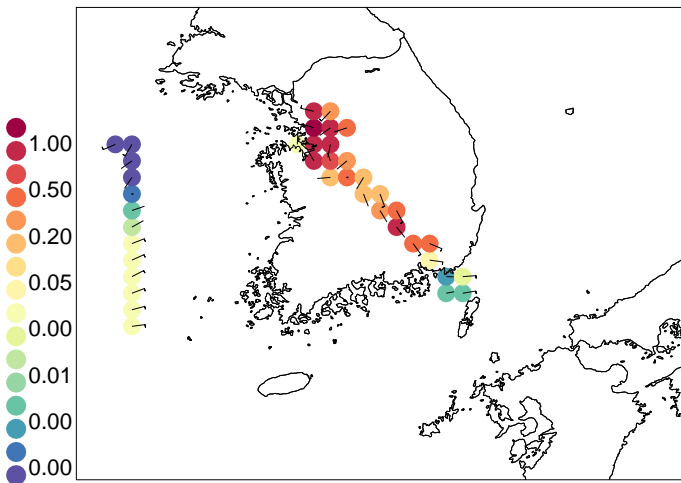
20160517 CO (ppb) 0-2km



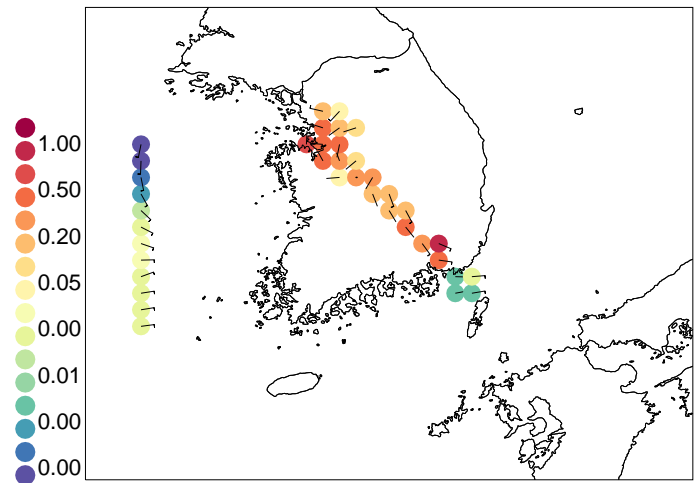
20160517 NOx (ppb) 0-2km



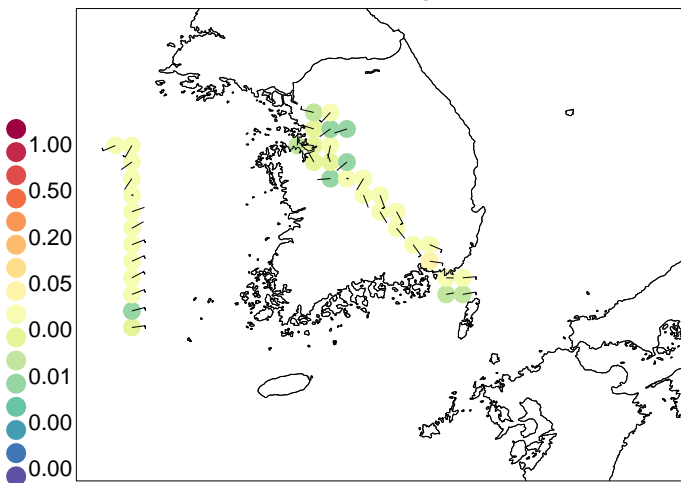
20160517AreaMobile 0-2km



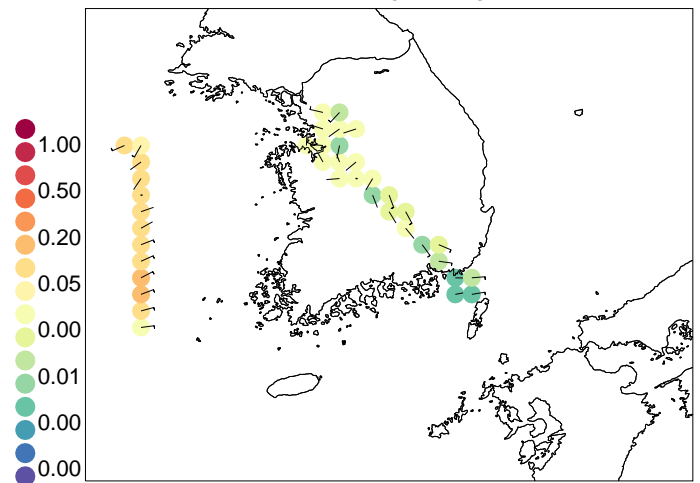
20160517Point 0-2km



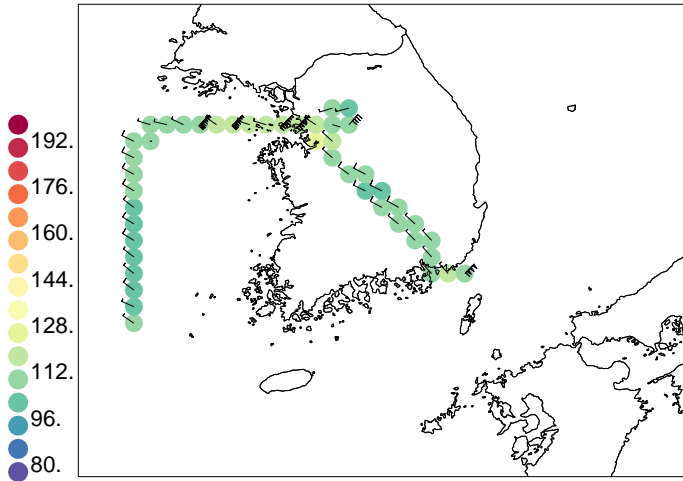
20160517 Beijing 0-2km



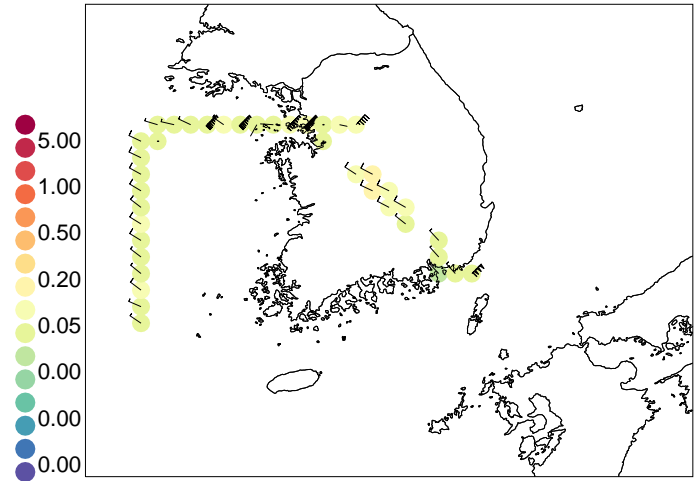
20160517 Shandong&Shanghai 0-2km



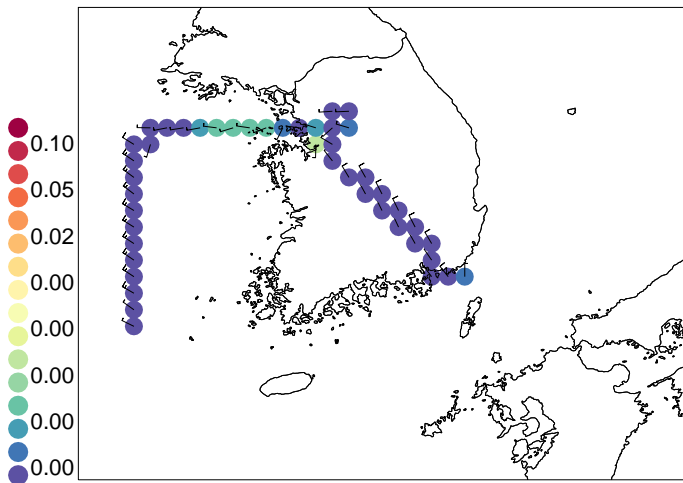
20160517 CO (ppb) >2km



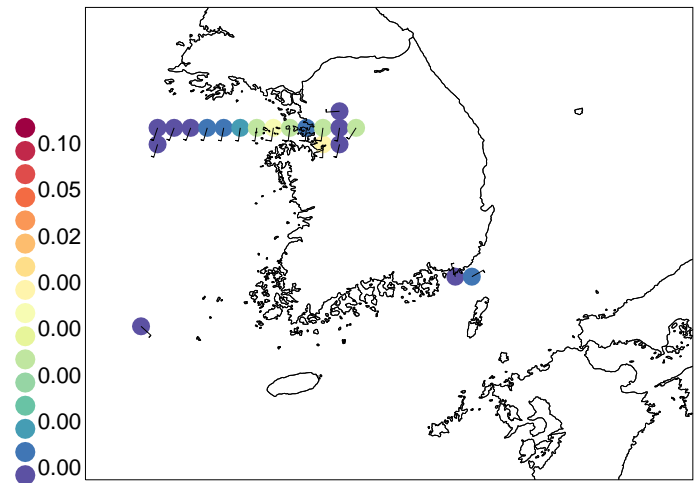
20160517 NOx (ppb) >2km



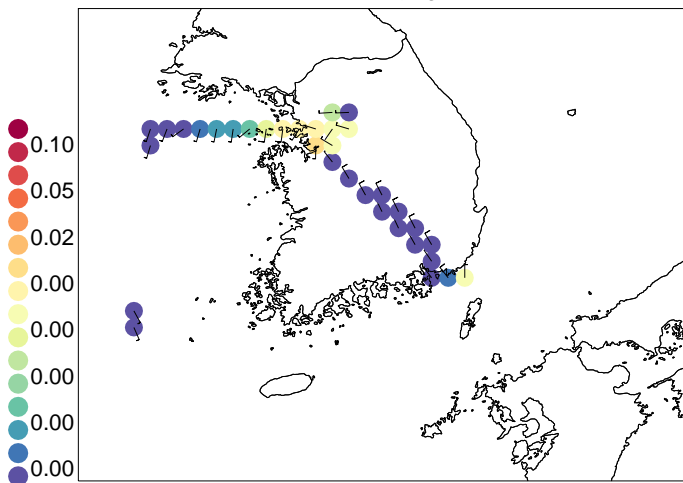
20160517AreaMobile >2km



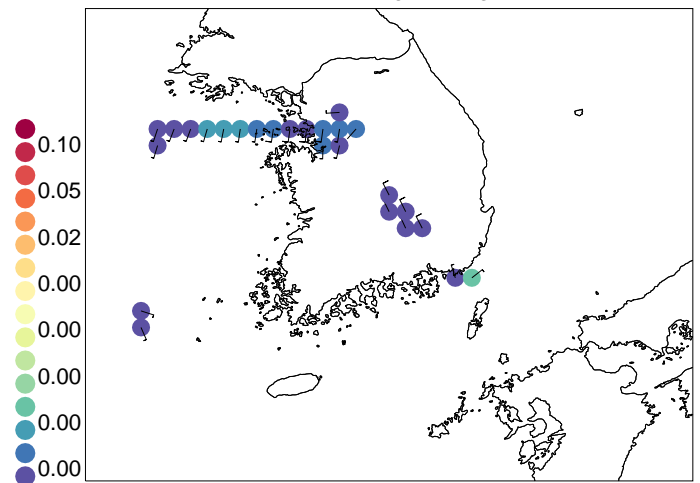
20160517Point >2km



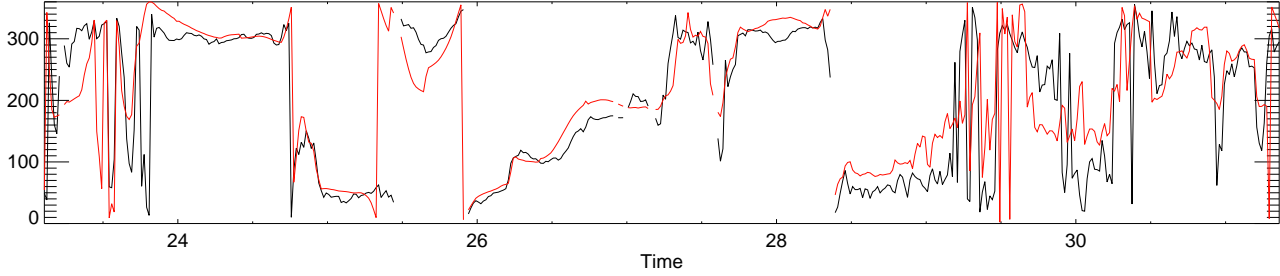
20160517 Beijing >2km



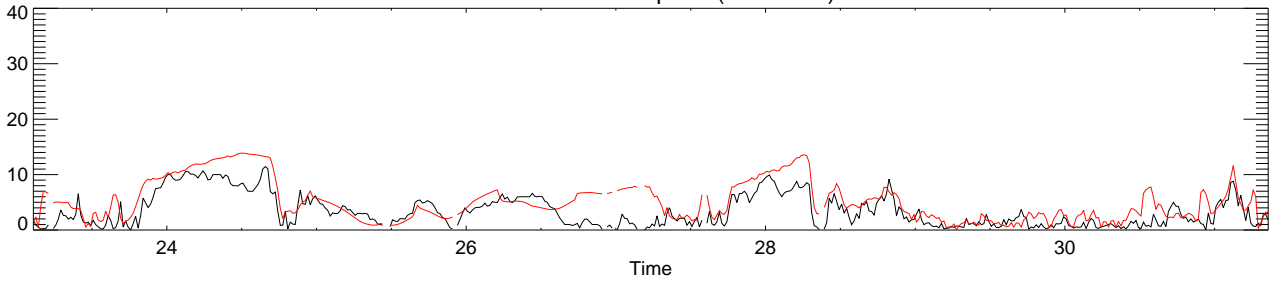
20160517 Shandong&Shanghai >2km



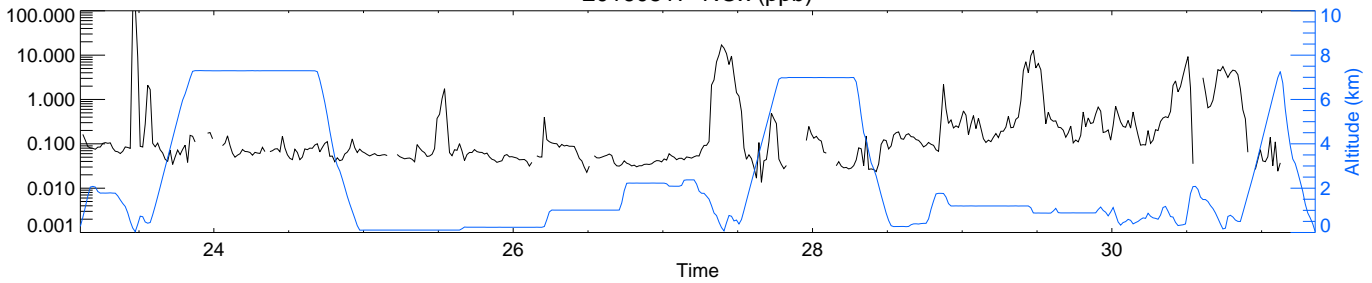
20160517 Wind Dir (red=WRF)



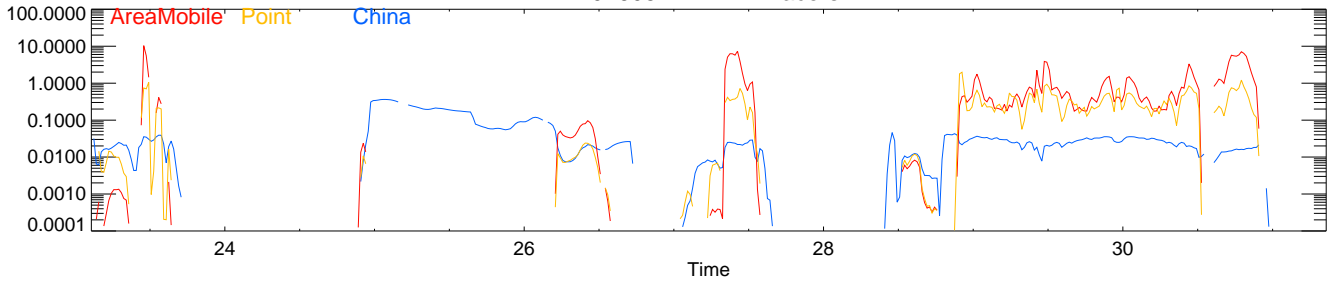
20160517 Wind Speed (red=WRF)



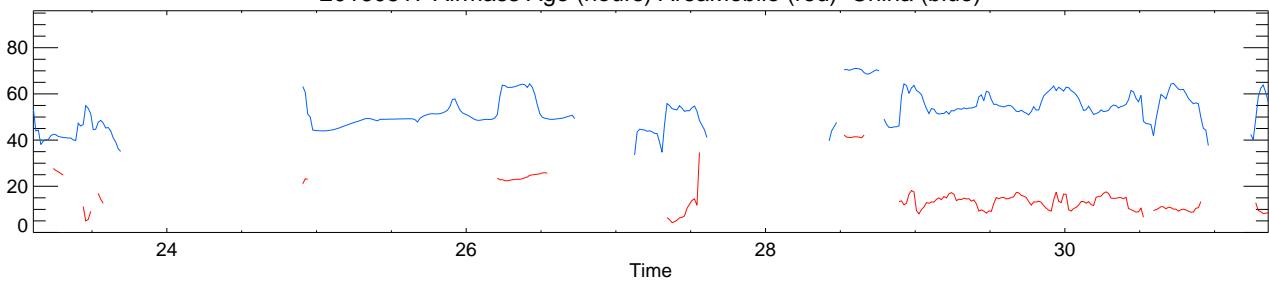
20160517 NOx (ppb)



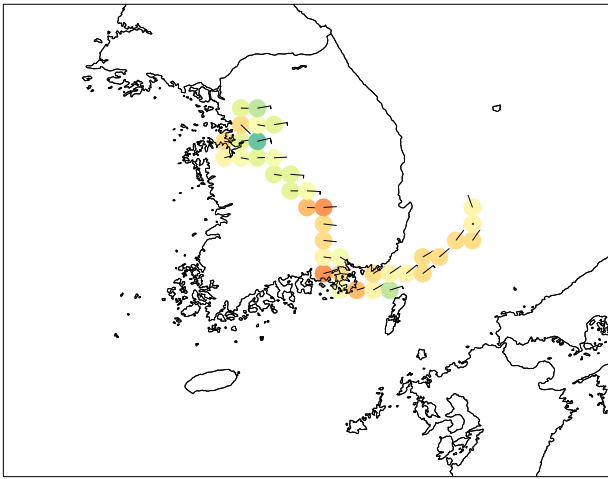
20160517 WRF Tracers



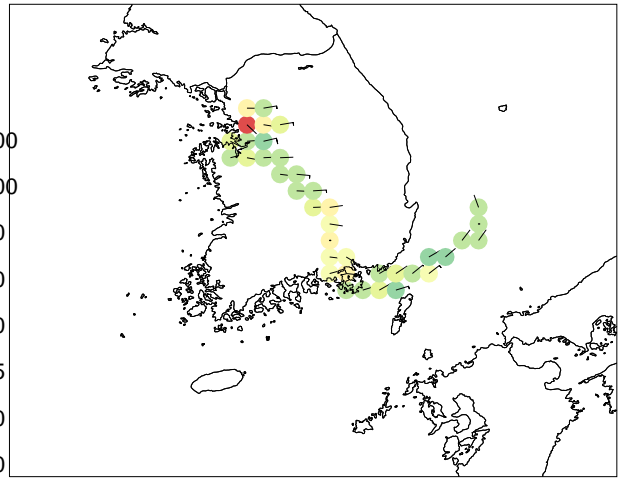
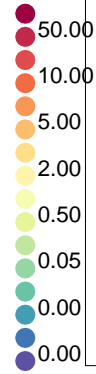
20160517 Airmass Age (hours) AreaMobile (red) China (blue)



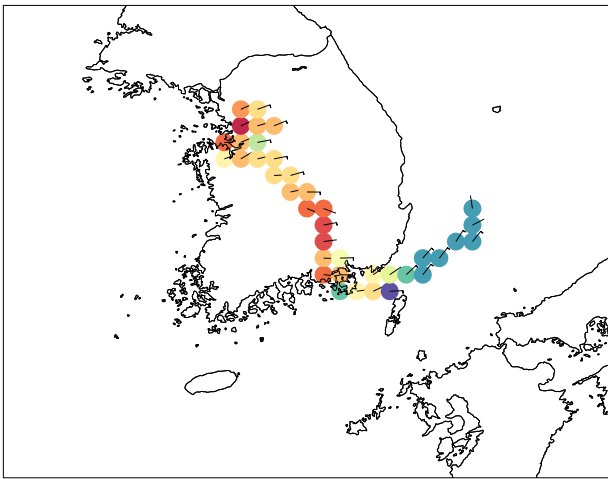
20160519 CO (ppb) 0-2km



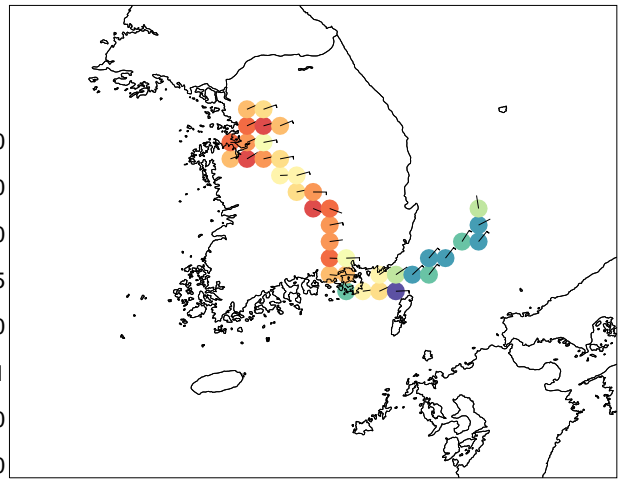
20160519 NOx (ppb) 0-2km



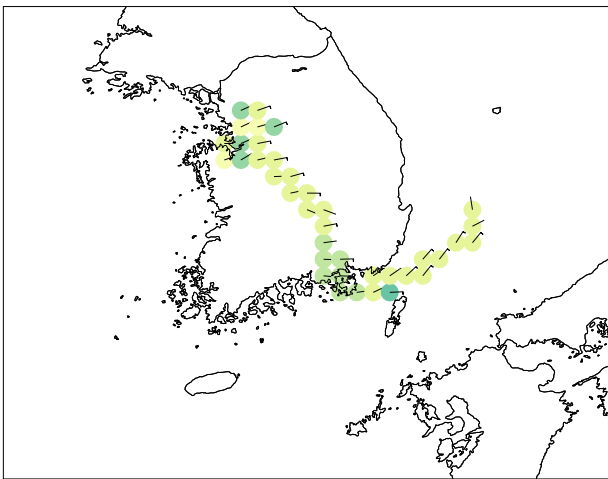
20160519AreaMobile 0-2km



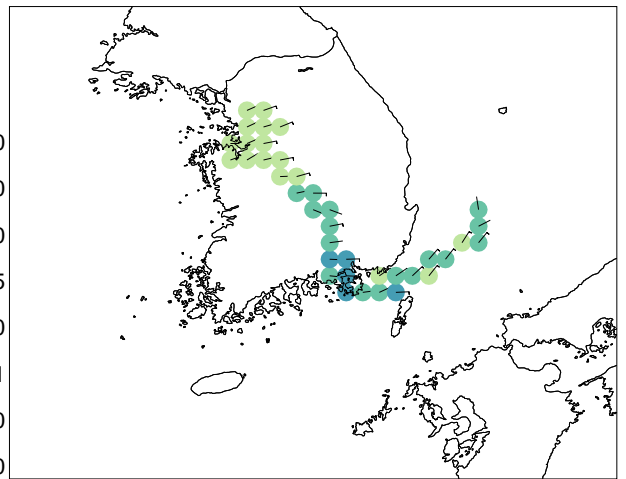
20160519Point 0-2km



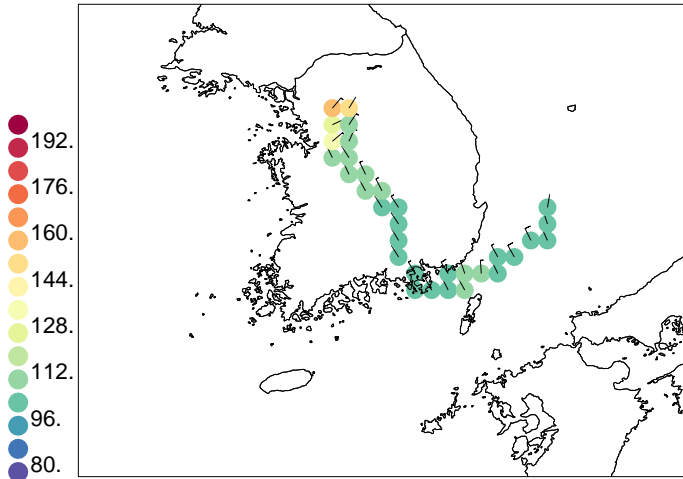
20160519 Beijing 0-2km



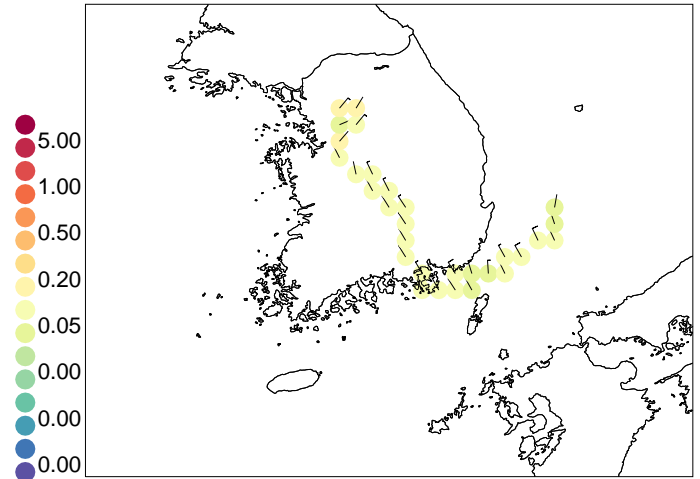
20160519 Shandong&Shanghai 0-2km



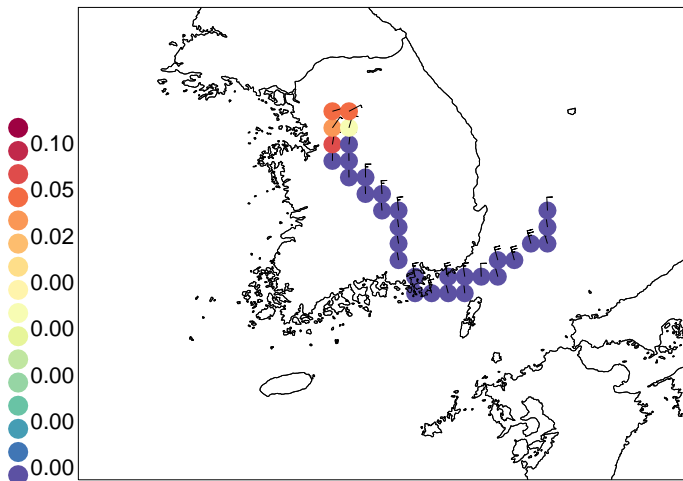
20160519 CO (ppb) >2km



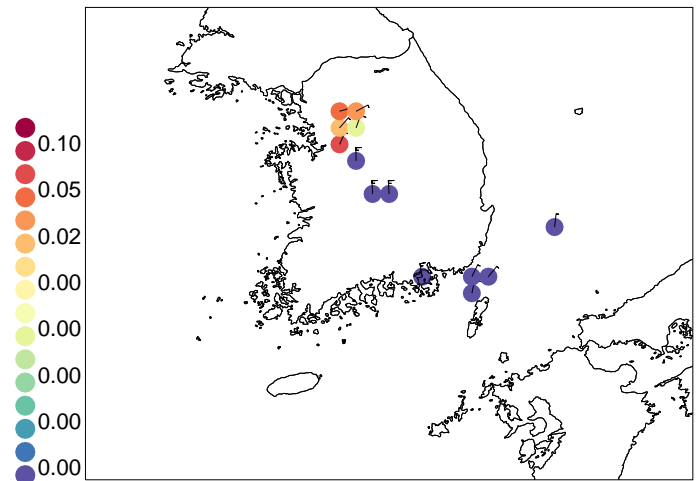
20160519 NOx (ppb) >2km



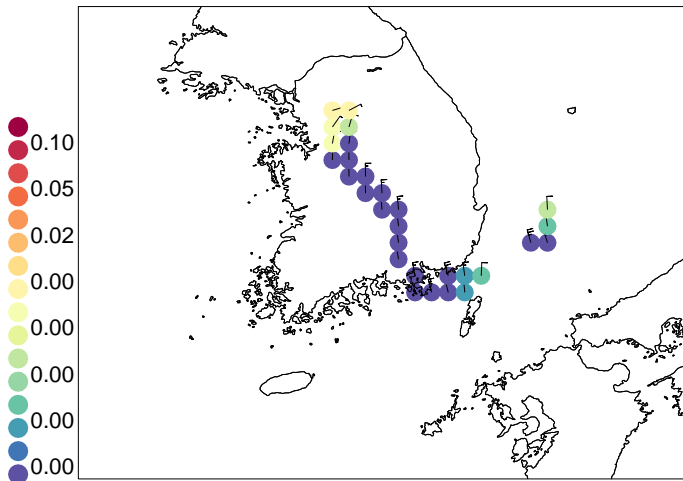
20160519AreaMobile >2km



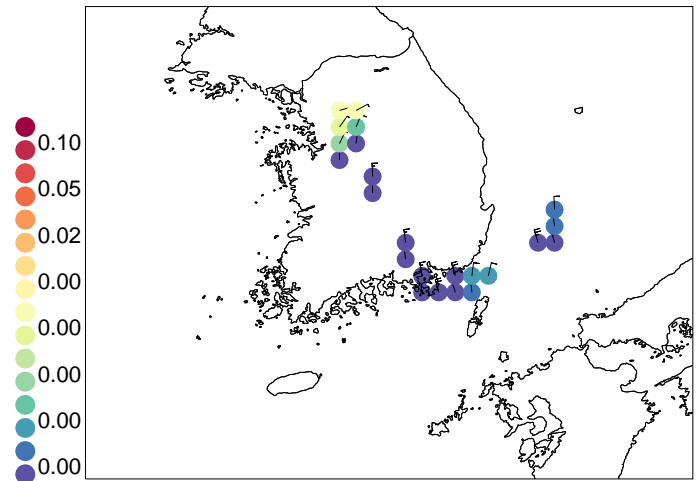
20160519Point >2km



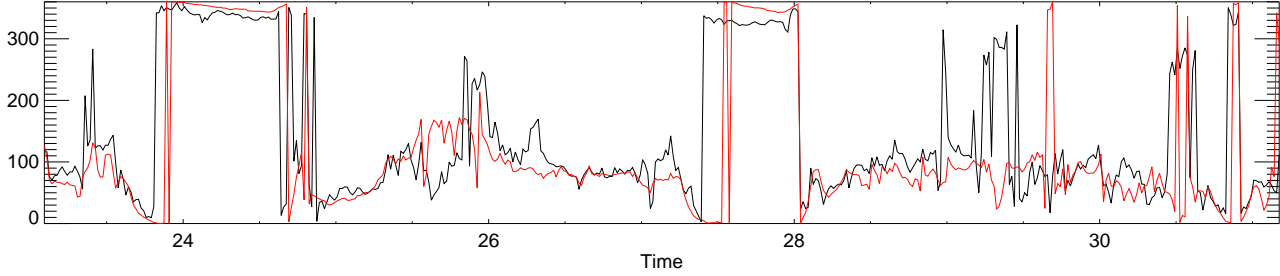
20160519 Beijing >2km



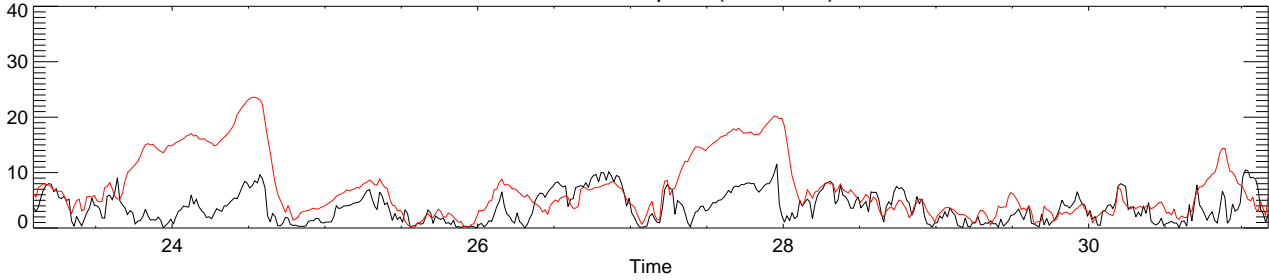
20160519 Shandong&Shanghai >2km



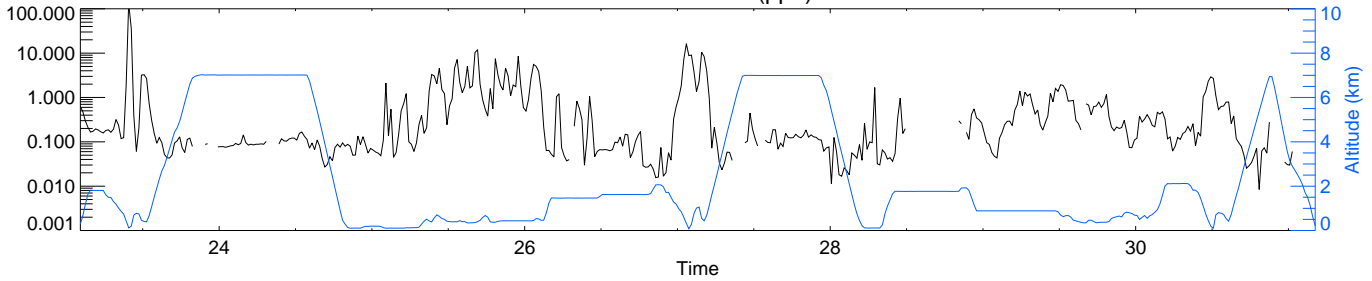
20160519 Wind Dir (red=WRF)



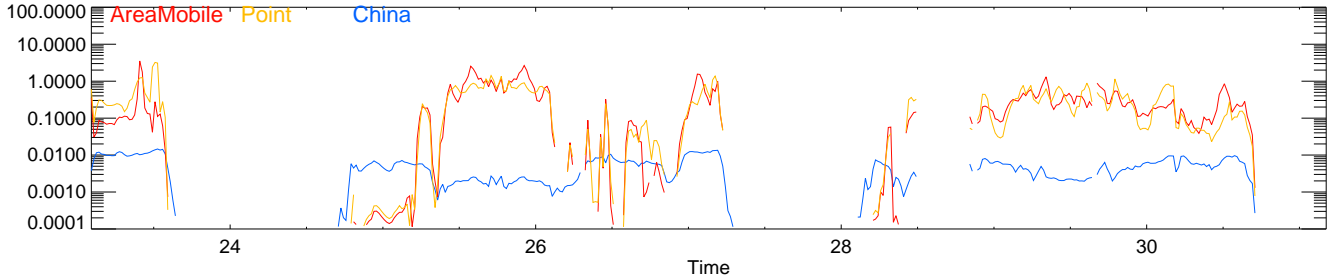
20160519 Wind Speed (red=WRF)



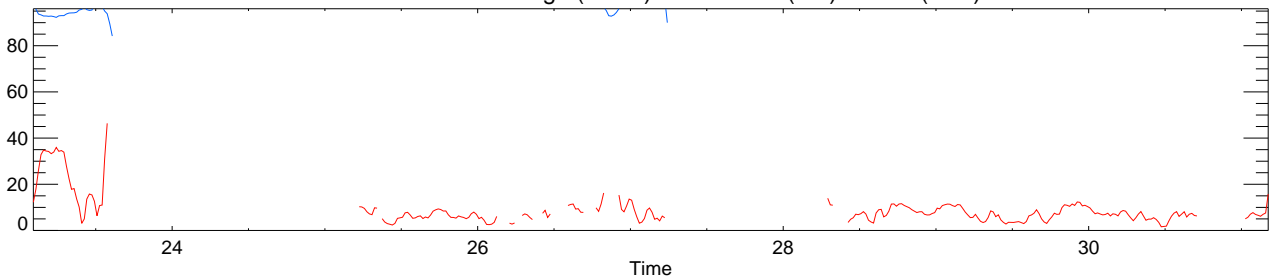
20160519 NOx (ppb)



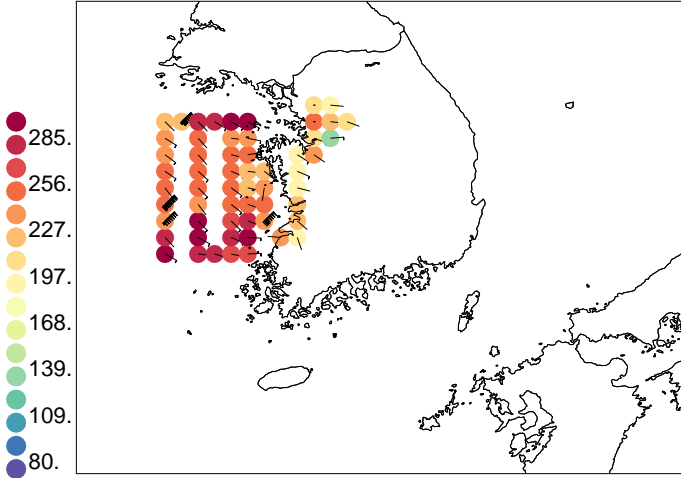
20160519 WRF Tracers



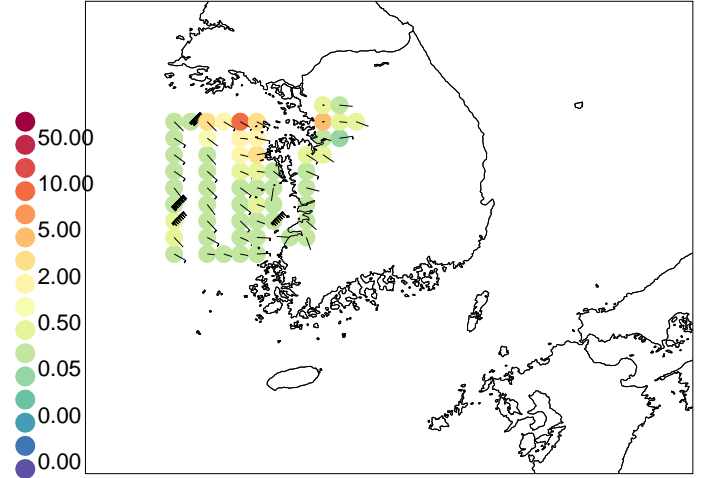
20160519 Airmass Age (hours) AreaMobile (red) China (blue)



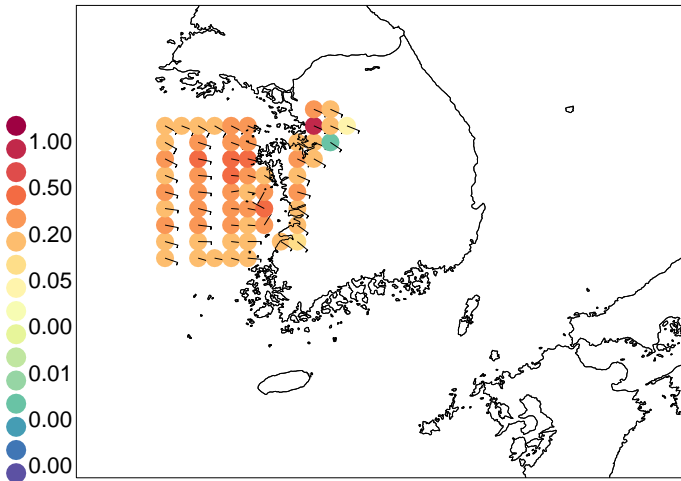
20160521 CO (ppb) 0-2km



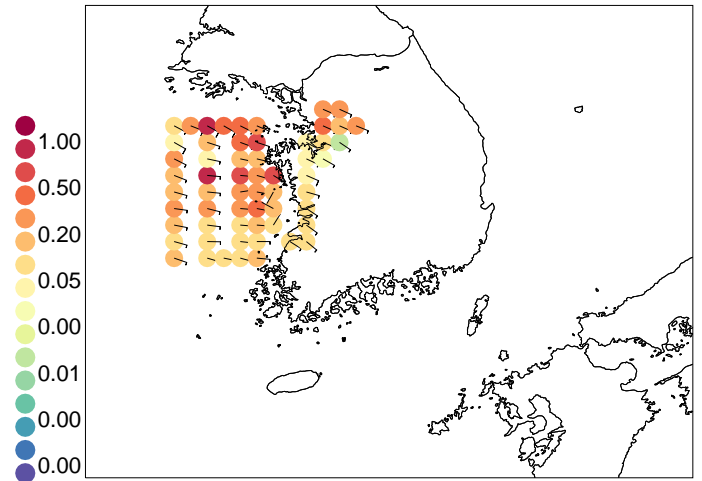
20160521 NOx (ppb) 0-2km



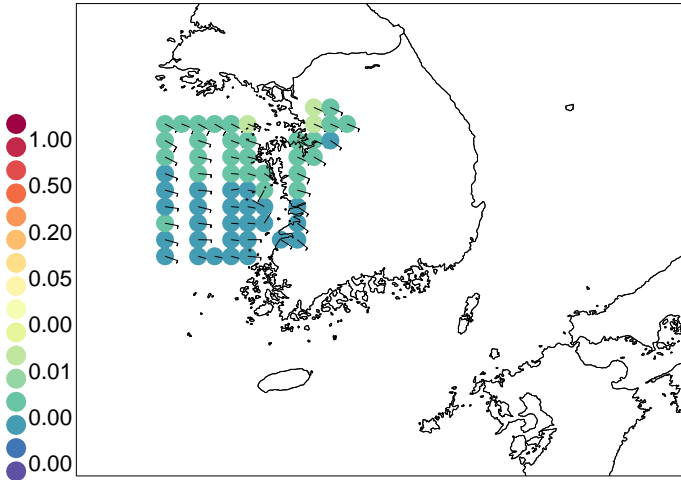
20160521AreaMobile 0-2km



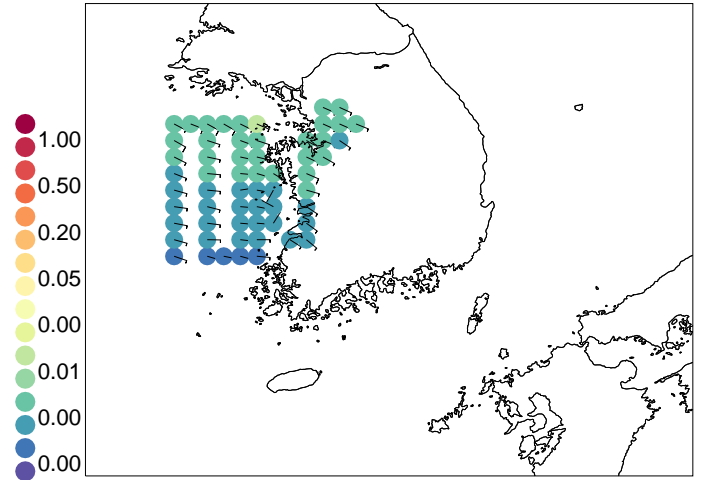
20160521Point 0-2km



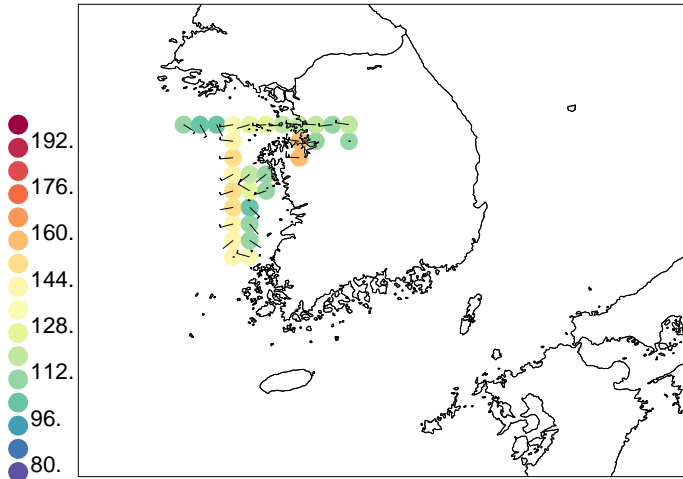
20160521 Beijing 0-2km



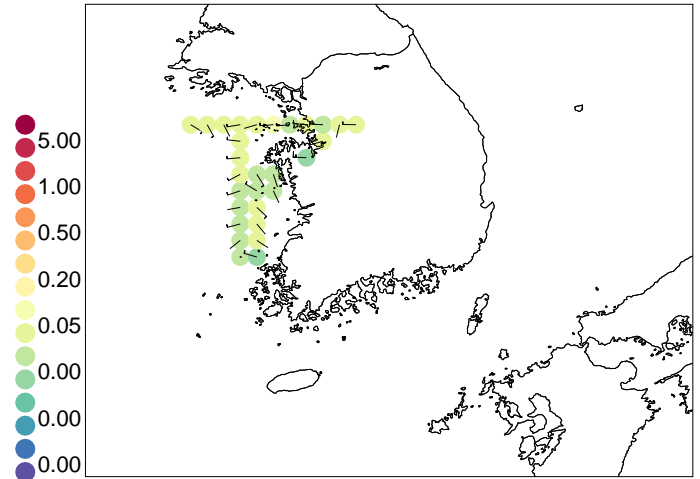
20160521 Shandong&Shanghai 0-2km



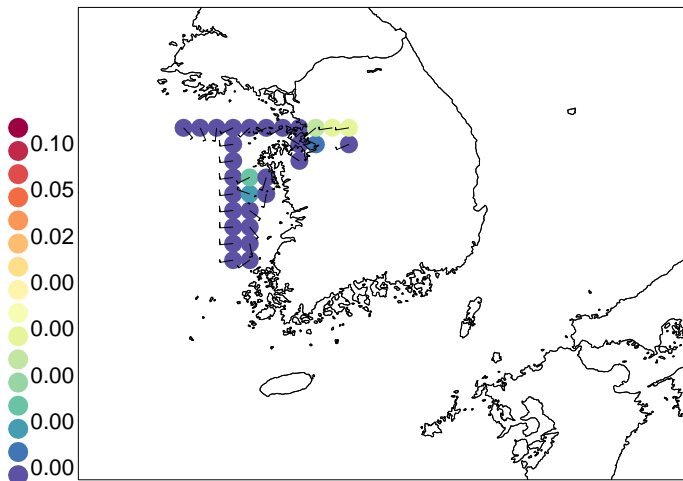
20160521 CO (ppb) >2km



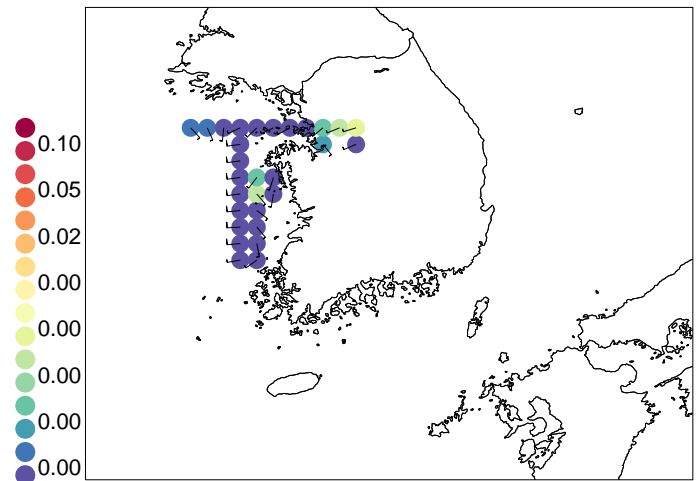
20160521 NOx (ppb) >2km



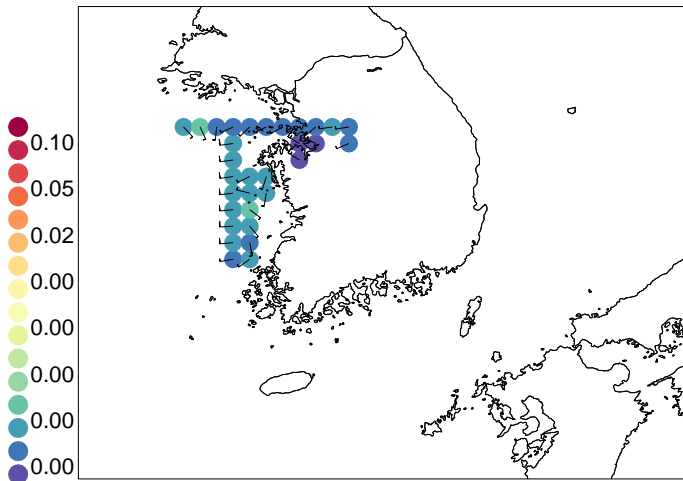
20160521AreaMobile >2km



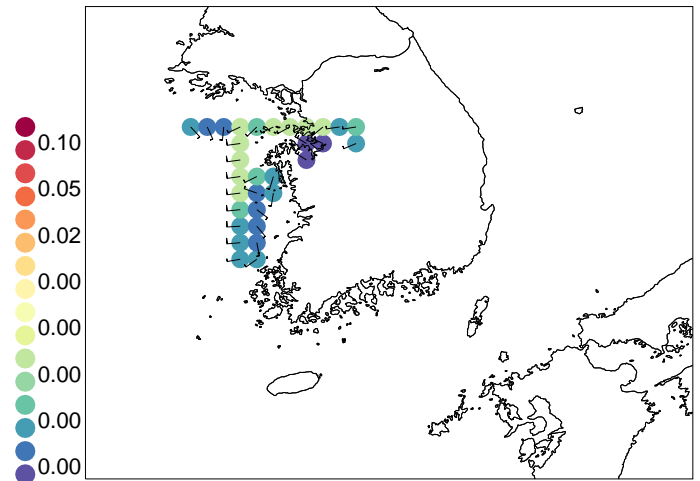
20160521Point >2km



20160521 Beijing >2km

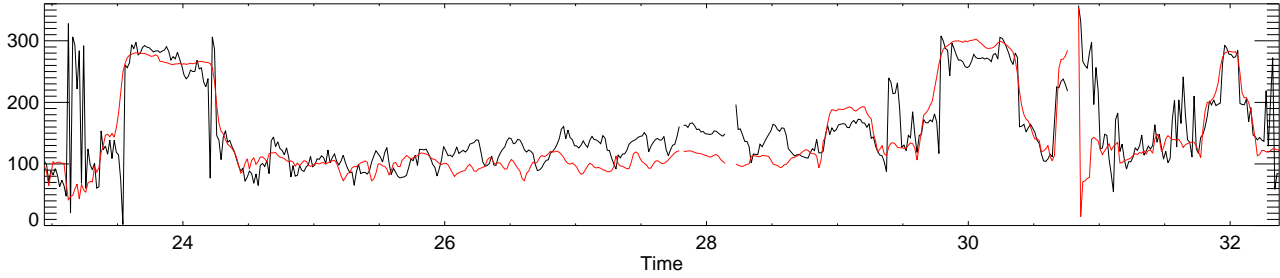


20160521 Shandong&Shanghai >2km

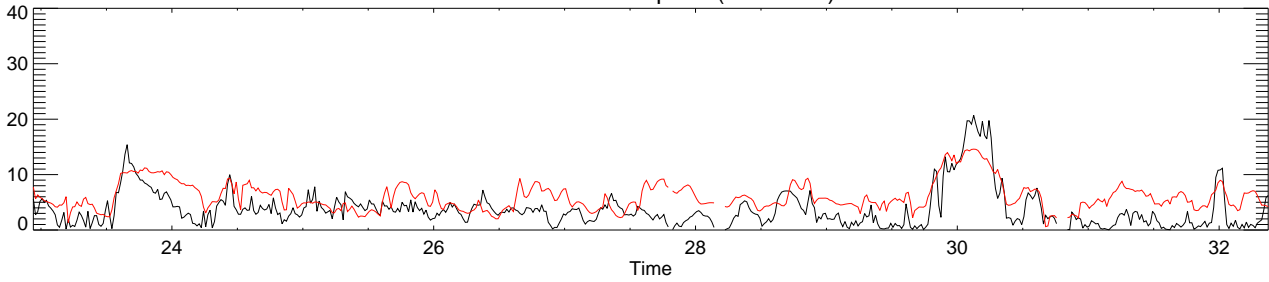




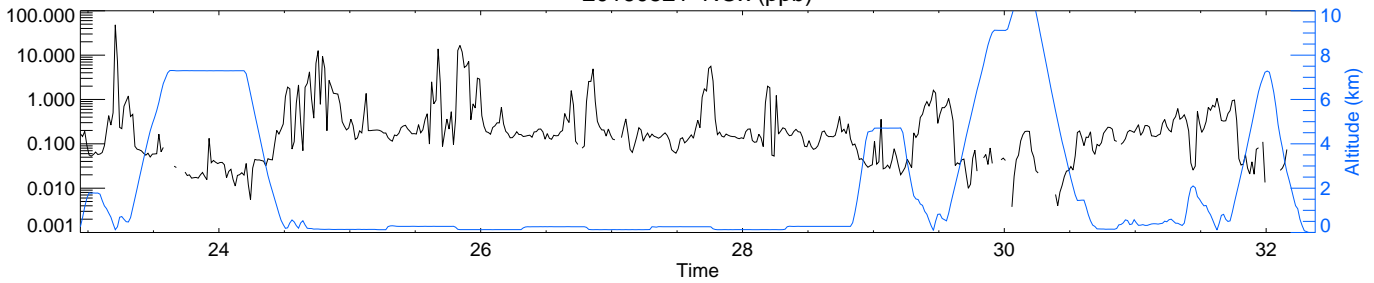
20160521 Wind Dir (red=WRF)



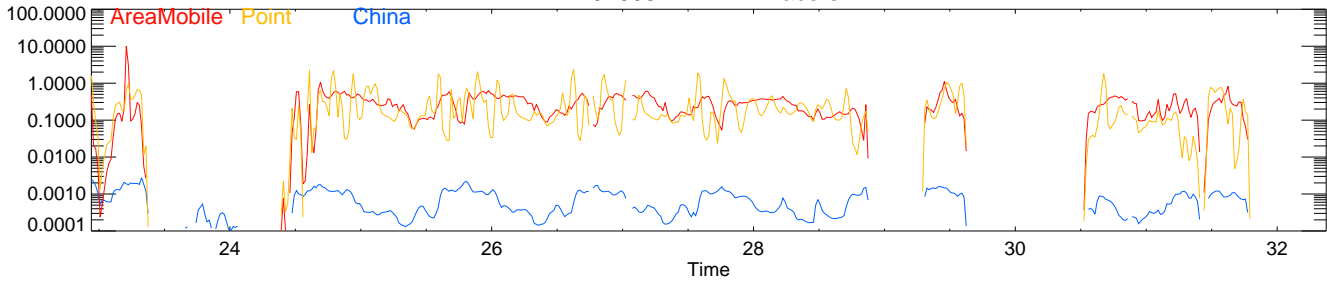
20160521 Wind Speed (red=WRF)



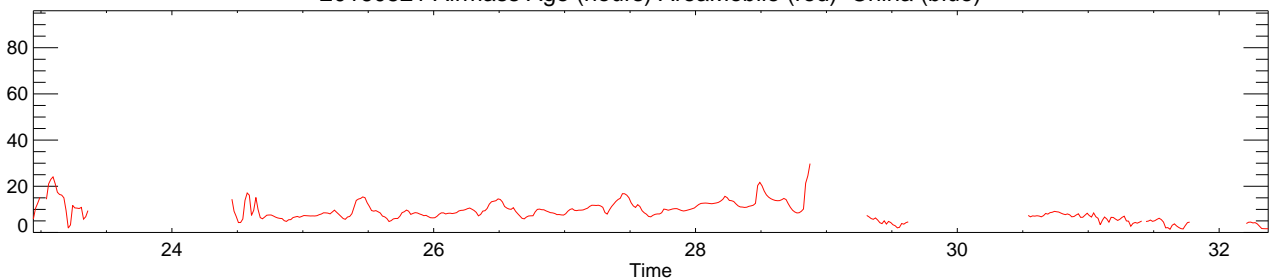
20160521 NOx (ppb)



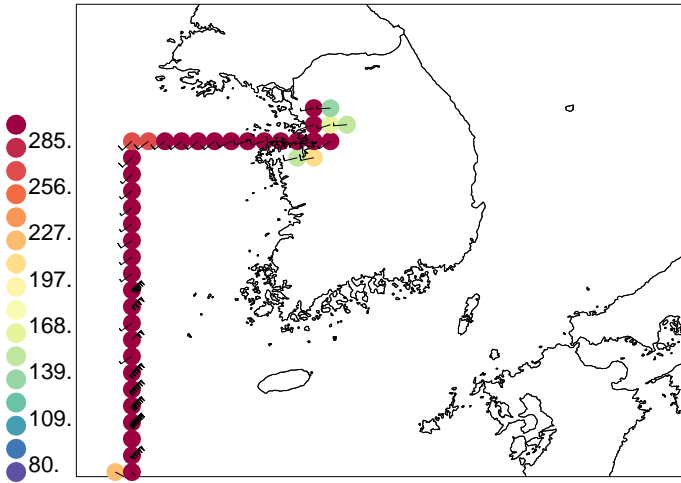
20160521 WRF Tracers



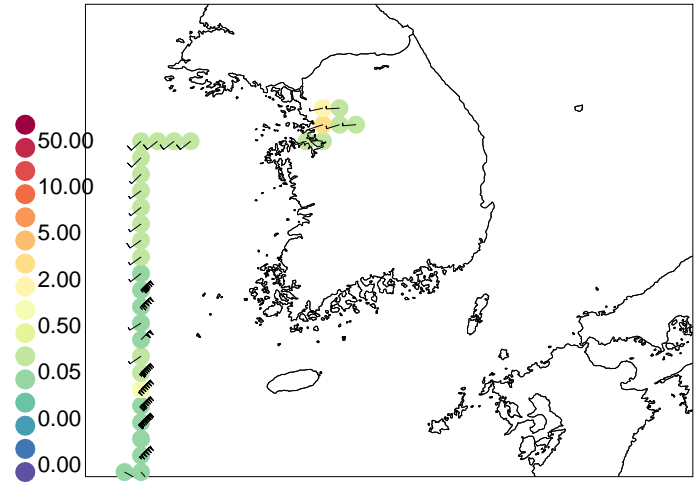
20160521 Airmass Age (hours) AreaMobile (red) China (blue)



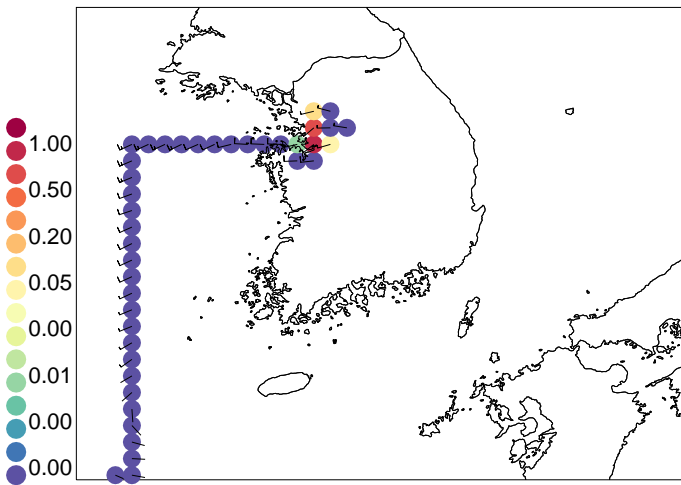
20160524 CO (ppb) 0-2km



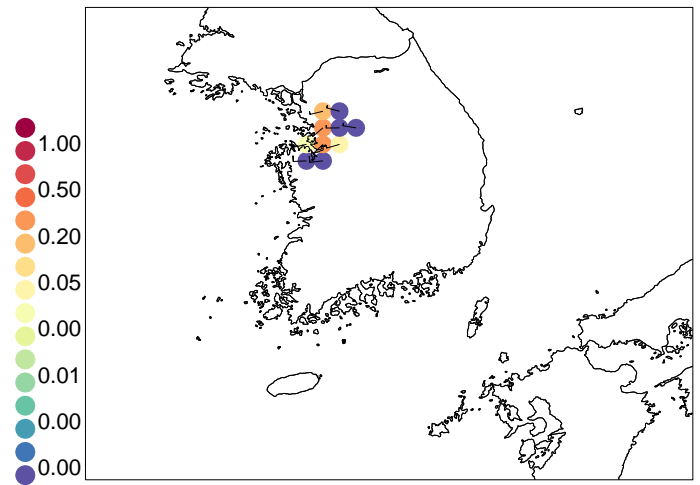
20160524 NOx (ppb) 0-2km



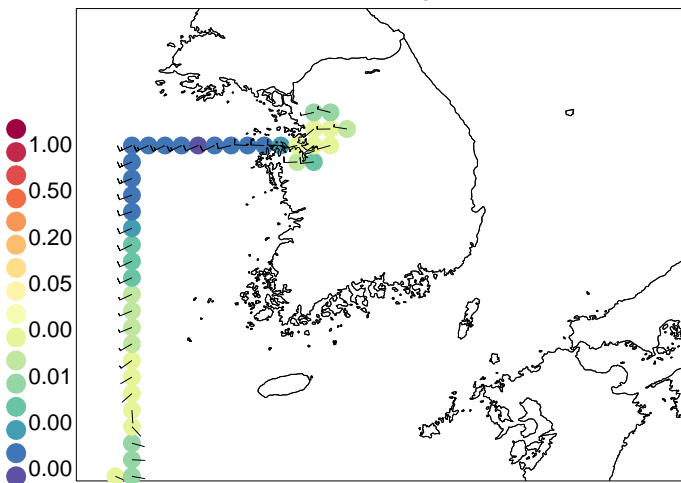
20160524AreaMobile 0-2km



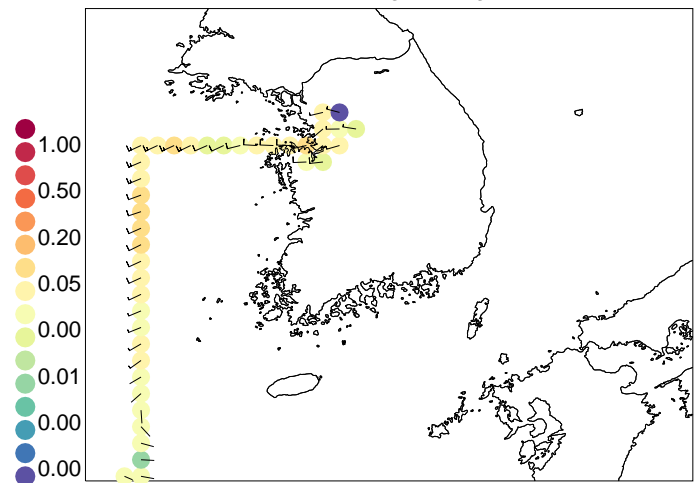
20160524Point 0-2km



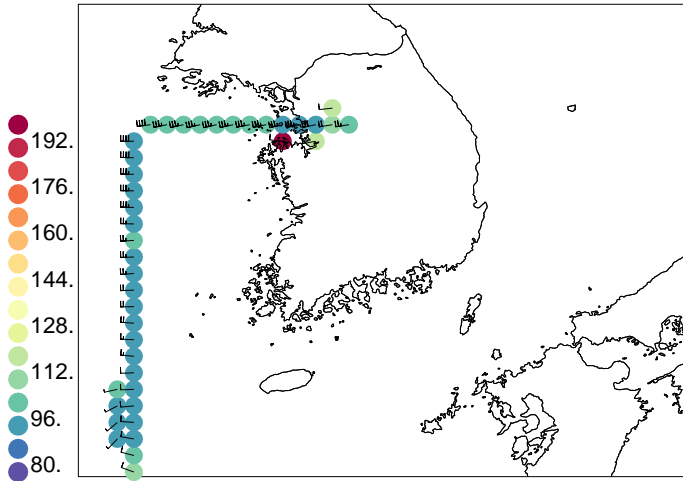
20160524 Beijing 0-2km



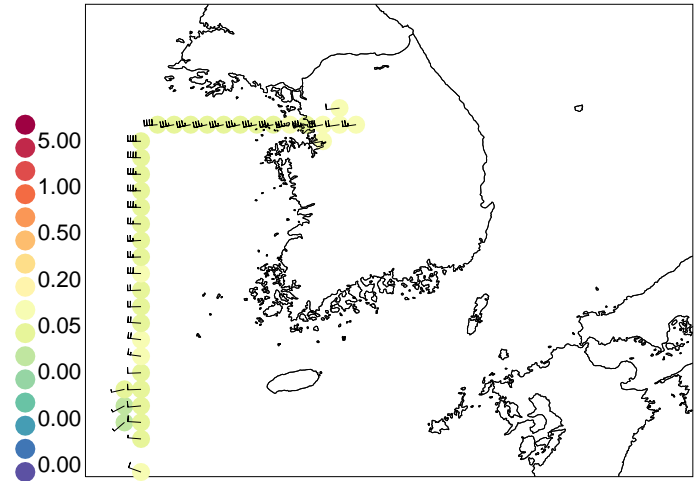
20160524 Shandong&Shanghai 0-2km



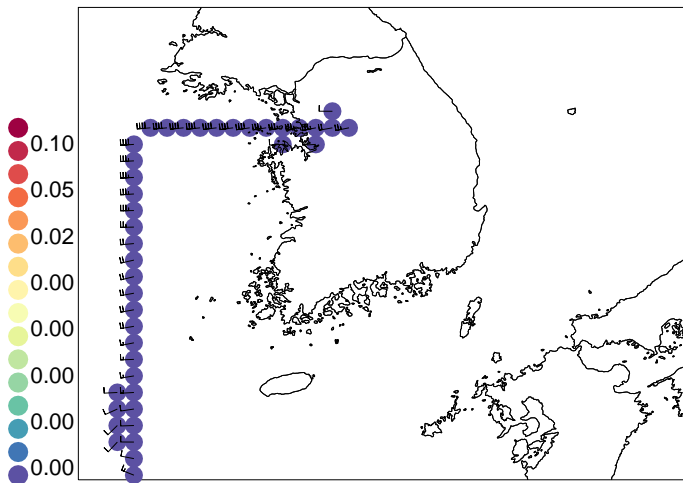
20160524 CO (ppb) >2km



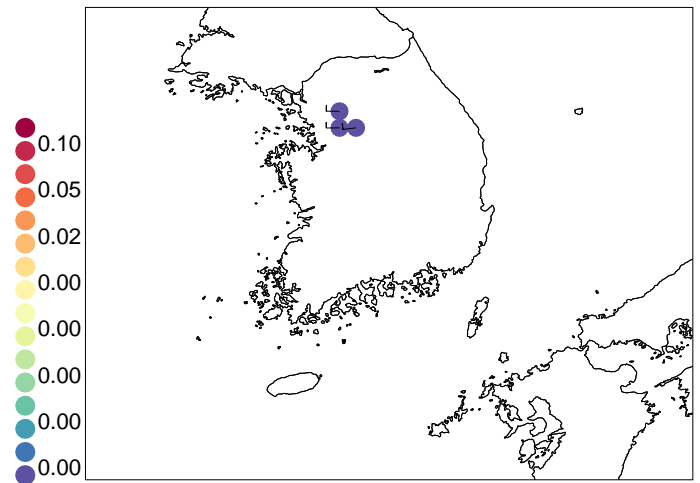
20160524 NOx (ppb) >2km



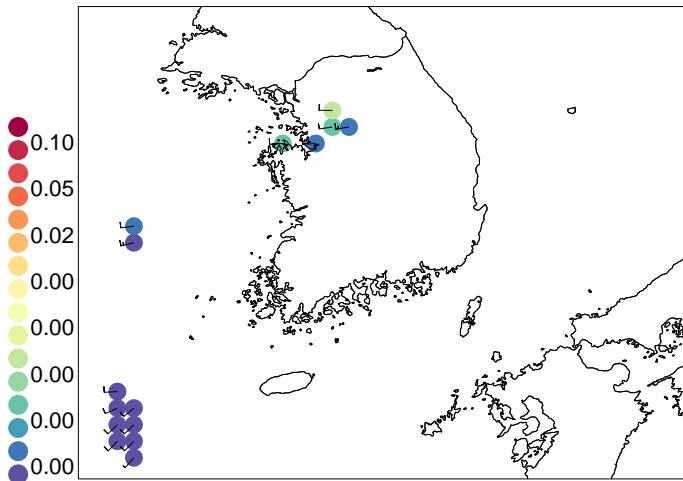
20160524AreaMobile >2km



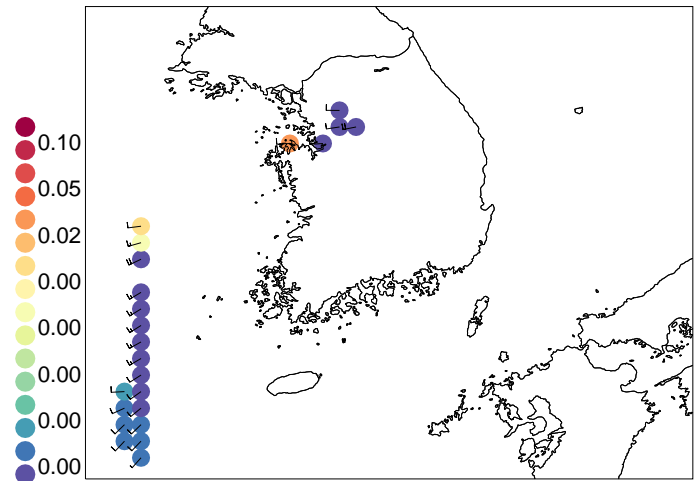
20160524Point >2km



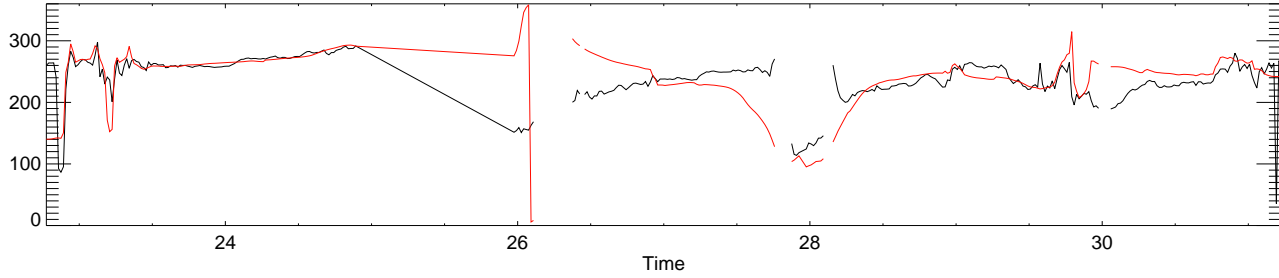
20160524 Beijing >2km



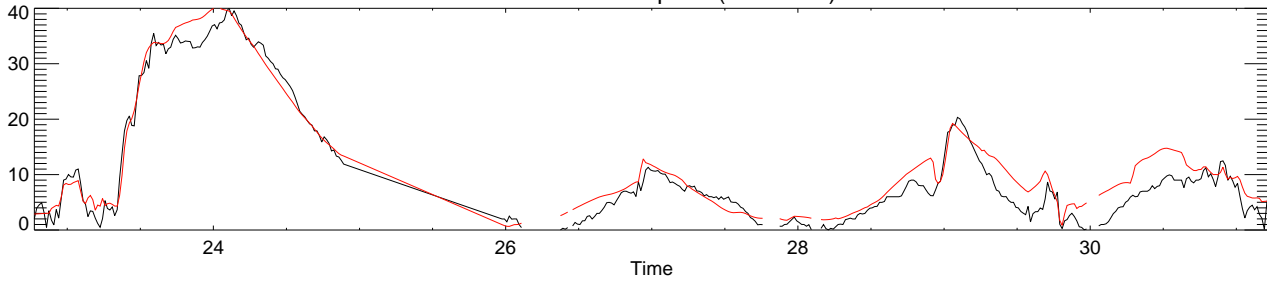
20160524 Shandong&Shanghai >2km



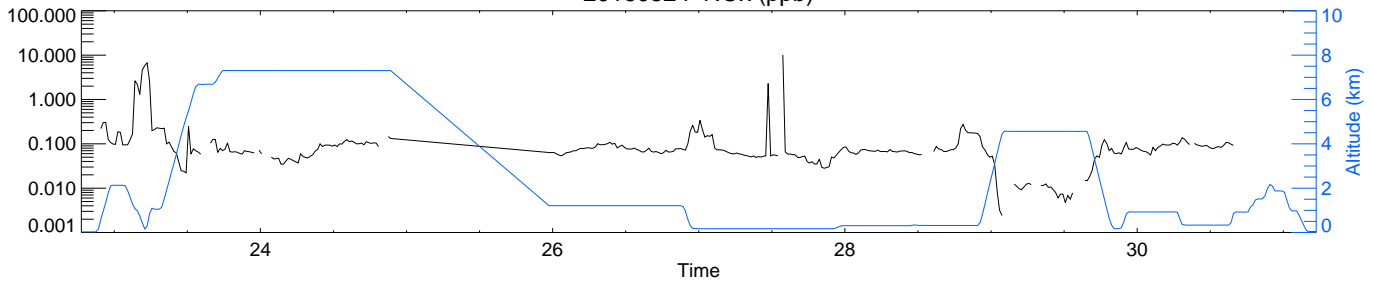
20160524 Wind Dir (red=WRF)



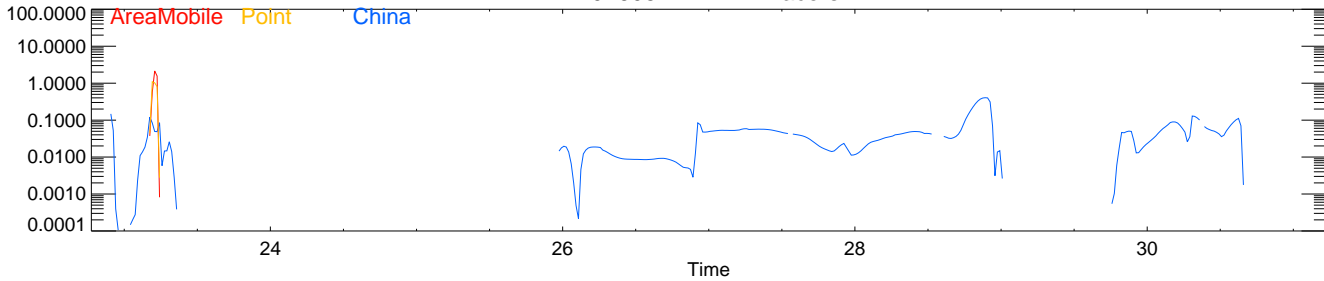
20160524 Wind Speed (red=WRF)



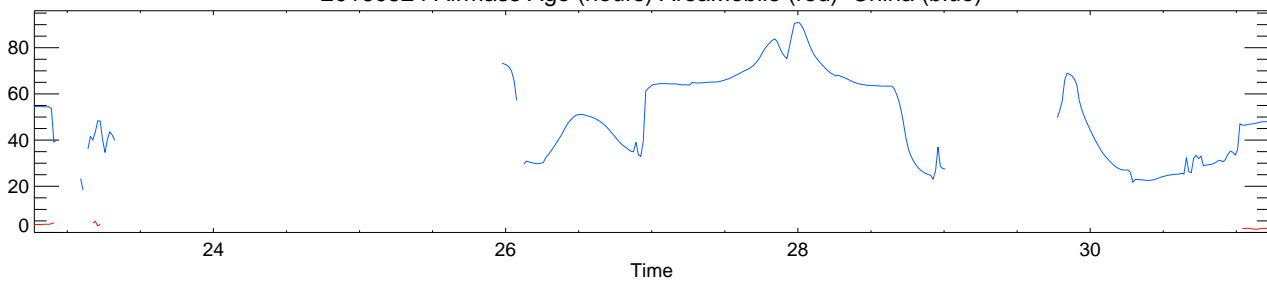
20160524 NOx (ppb)



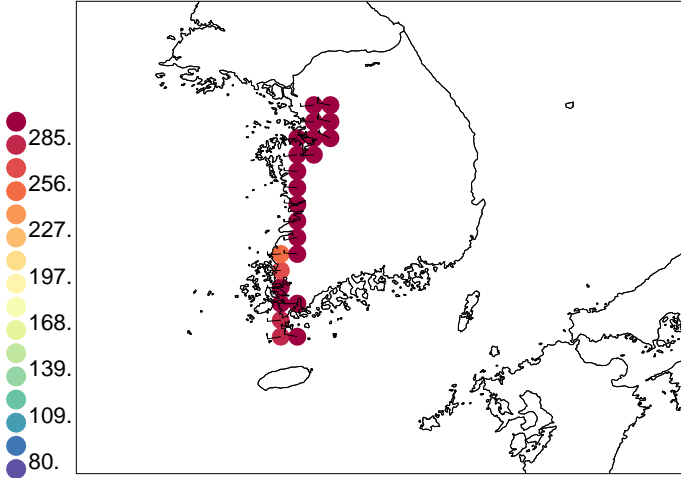
20160524 WRF Tracers



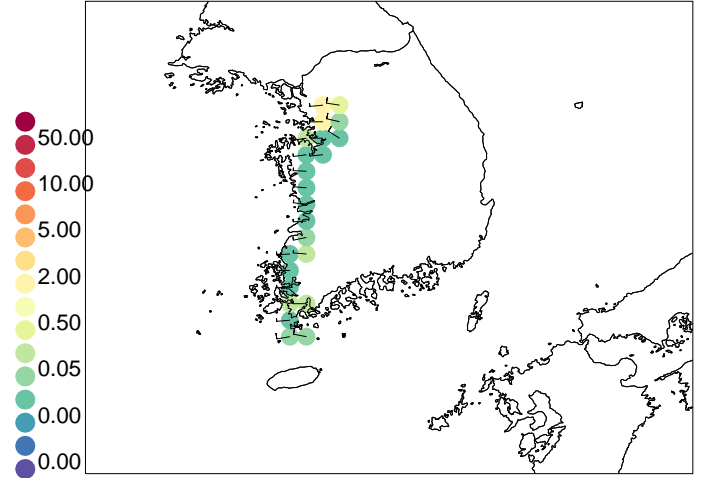
20160524 Airmass Age (hours) AreaMobile (red) China (blue)



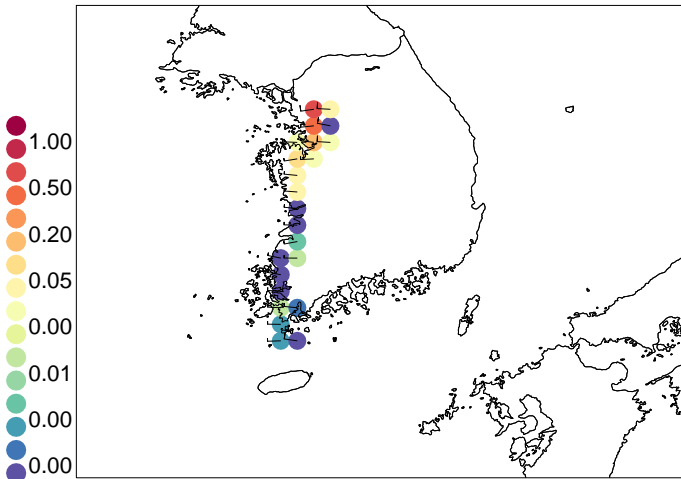
20160526 CO (ppb) 0-2km



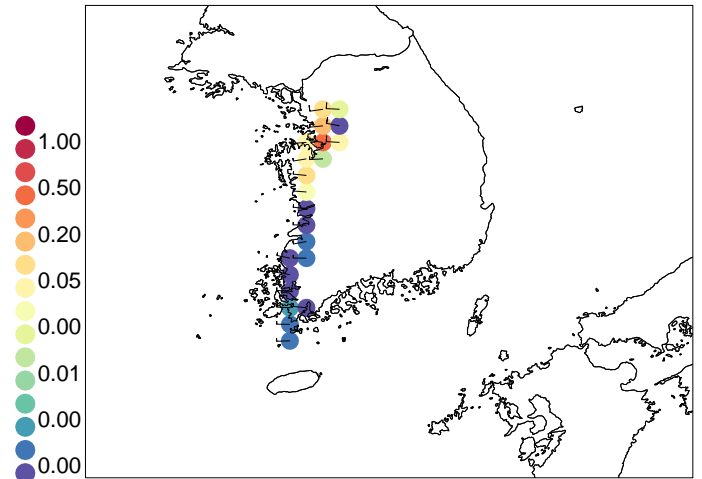
20160526 NOx (ppb) 0-2km



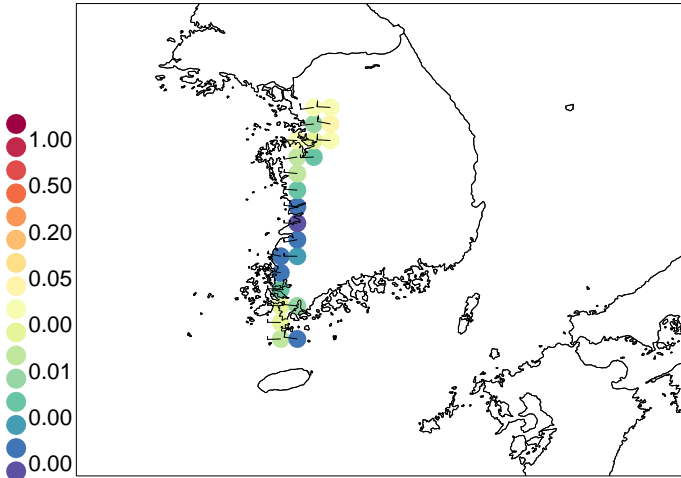
20160526AreaMobile 0-2km



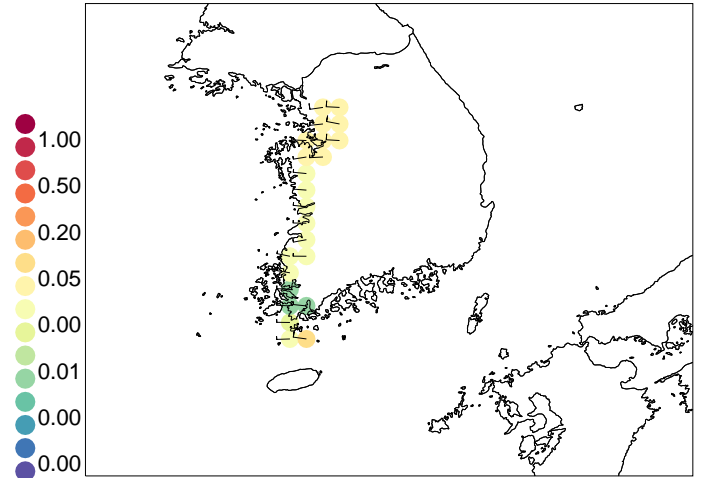
20160526Point 0-2km



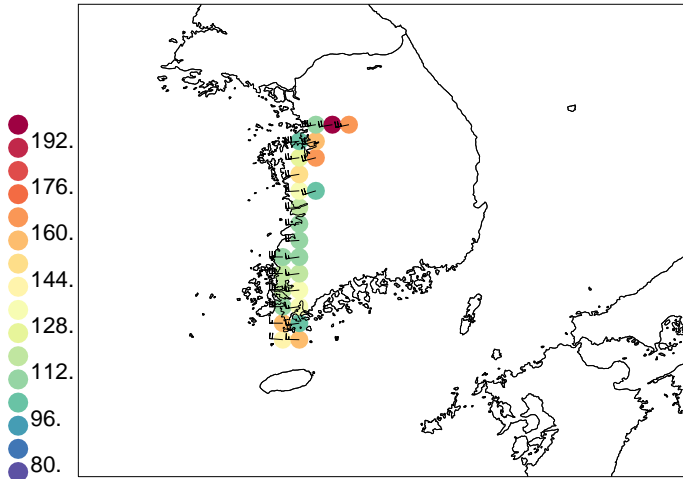
20160526 Beijing 0-2km



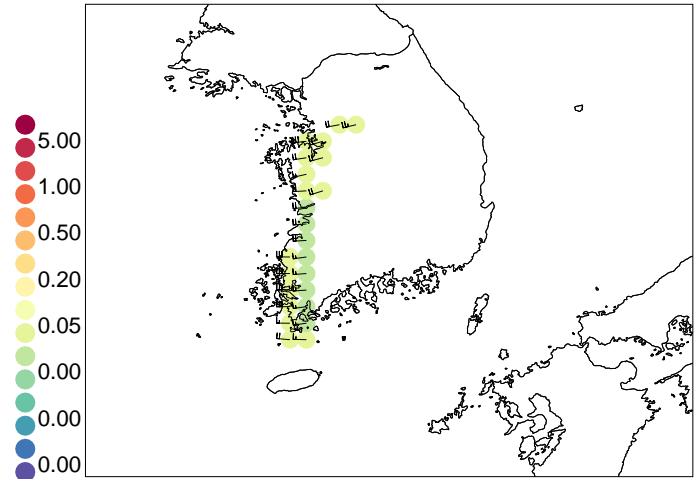
20160526 Shandong&Shanghai 0-2km



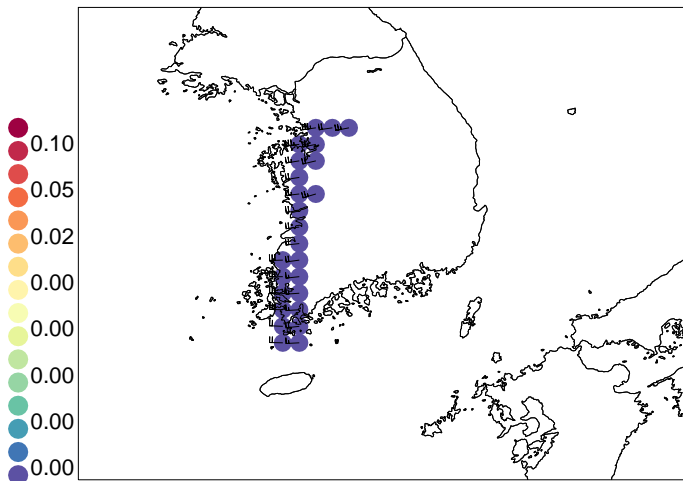
20160526 CO (ppb) >2km



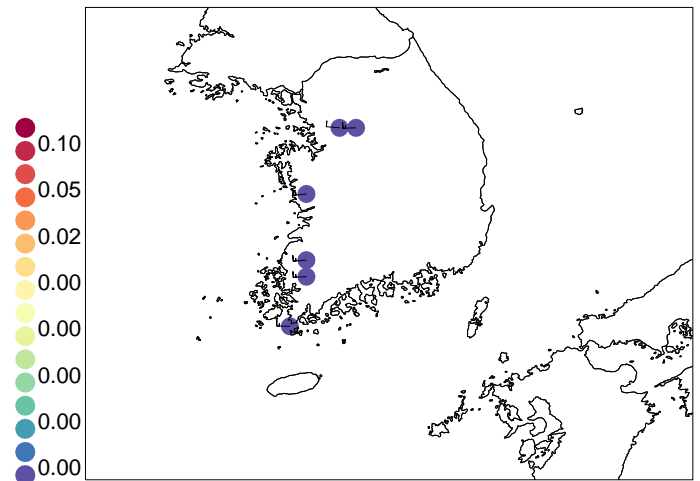
20160526 NOx (ppb) >2km



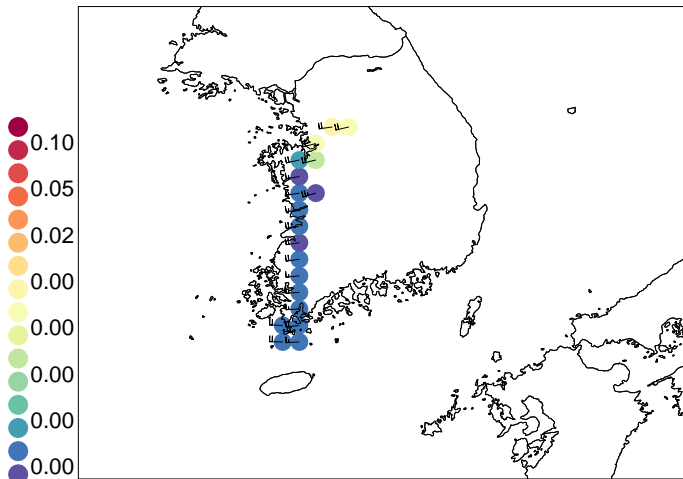
20160526AreaMobile >2km



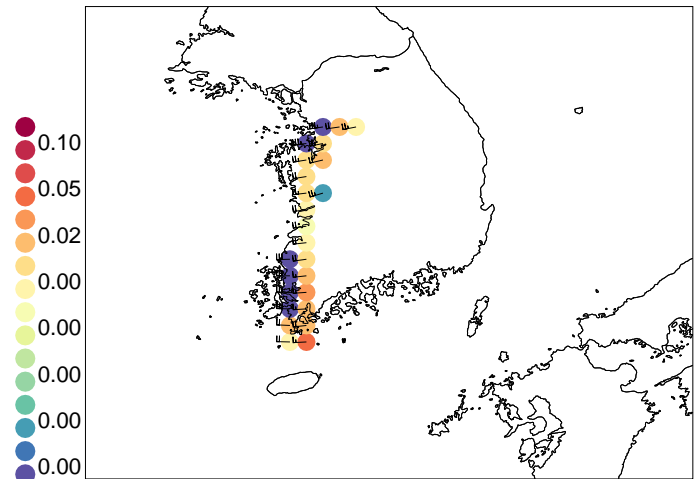
20160526Point >2km



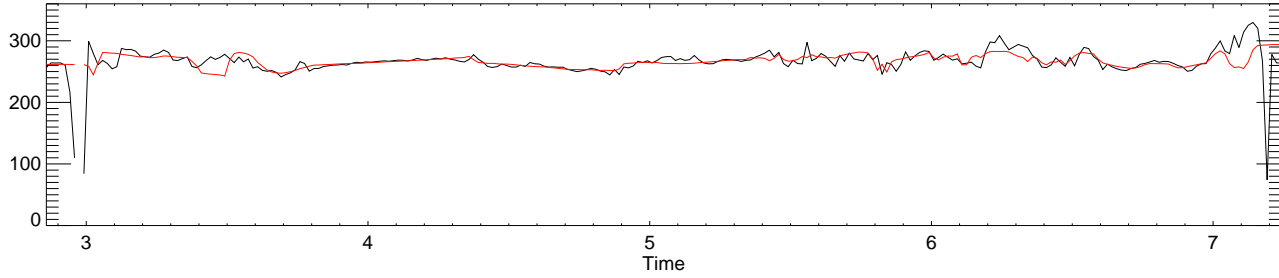
20160526 Beijing >2km



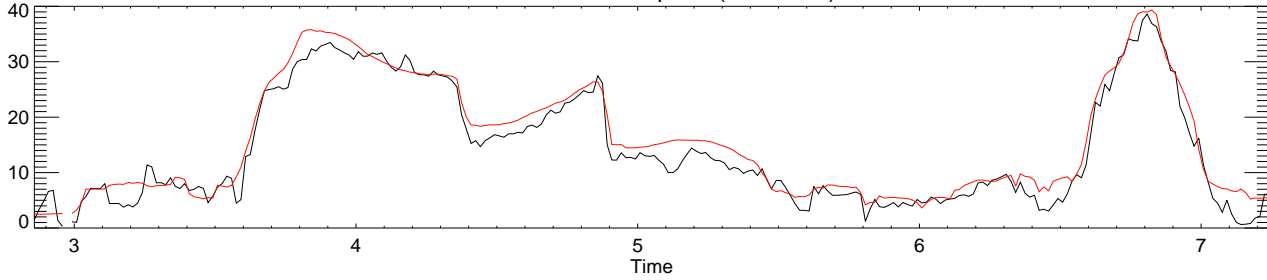
20160526 Shandong&Shanghai >2km



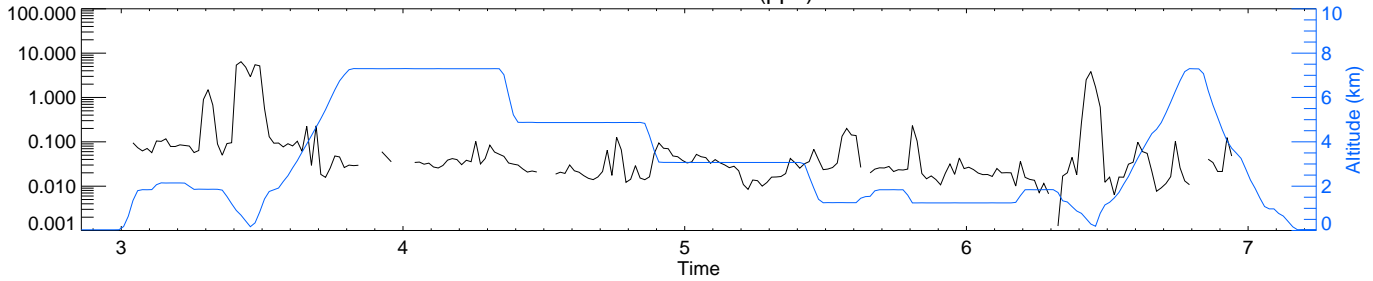
20160526 Wind Dir (red=WRF)



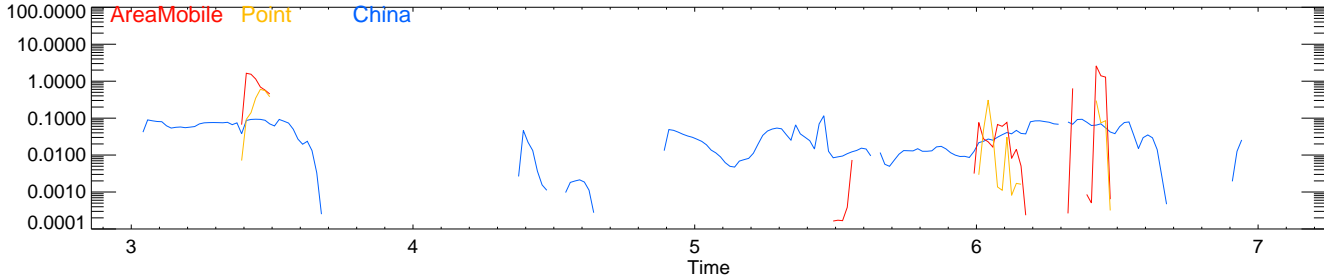
20160526 Wind Speed (red=WRF)



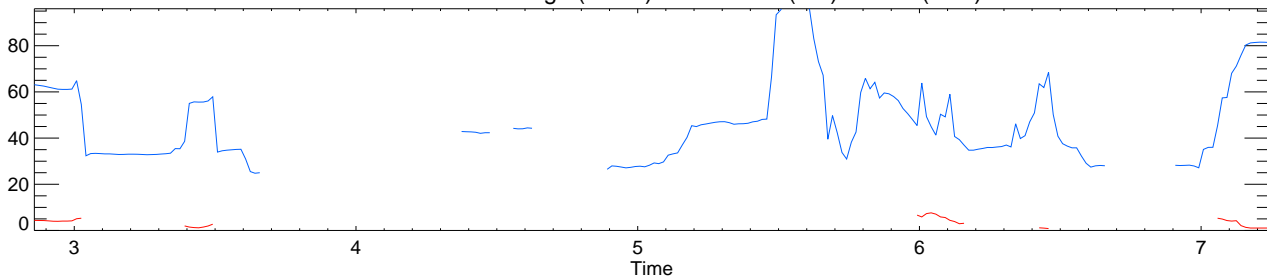
20160526 NOx (ppb)



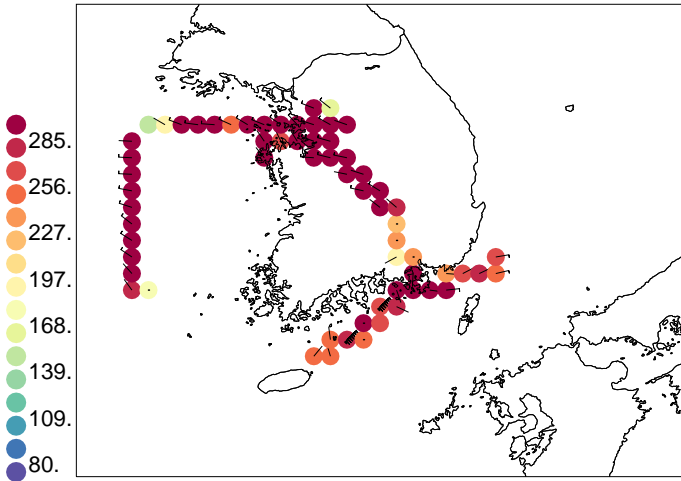
20160526 WRF Tracers



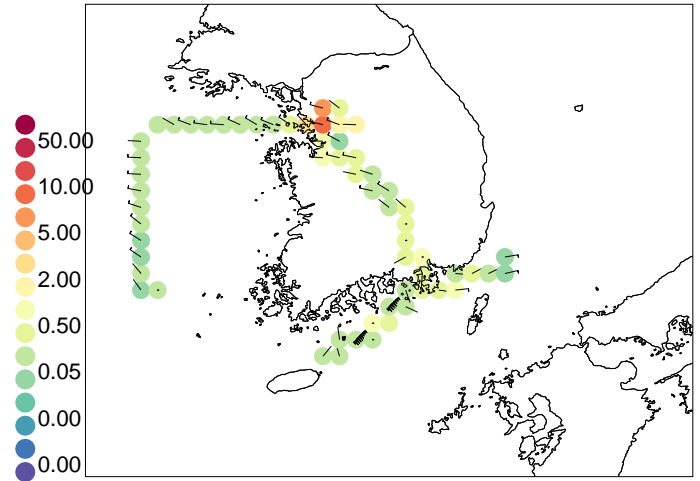
20160526 Airmass Age (hours) AreaMobile (red) China (blue)



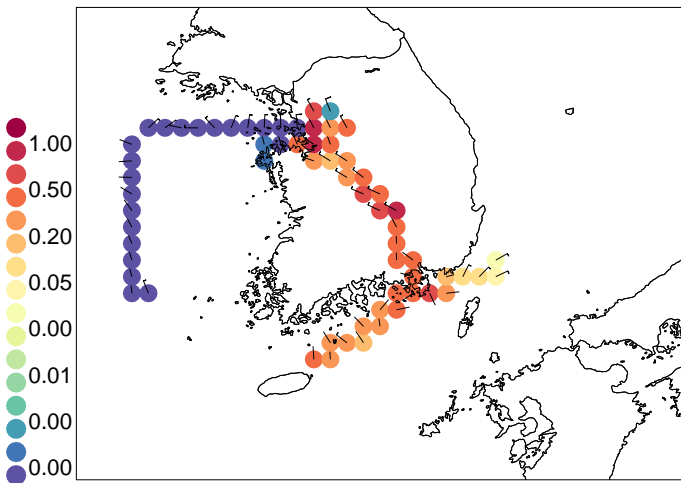
20160529 CO (ppb) 0-2km



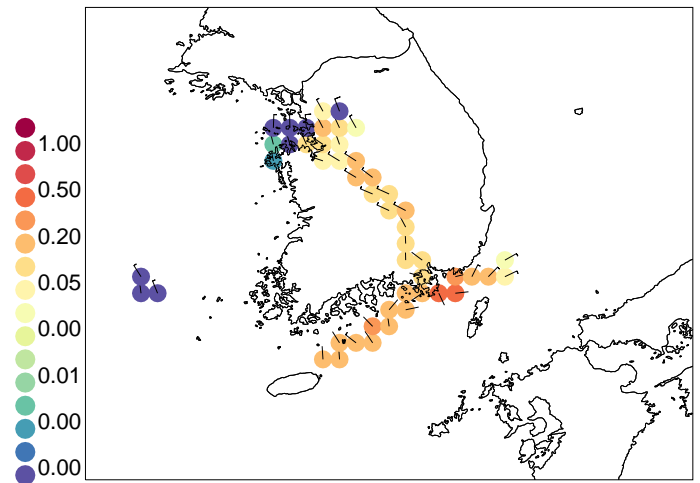
20160529 NOx (ppb) 0-2km



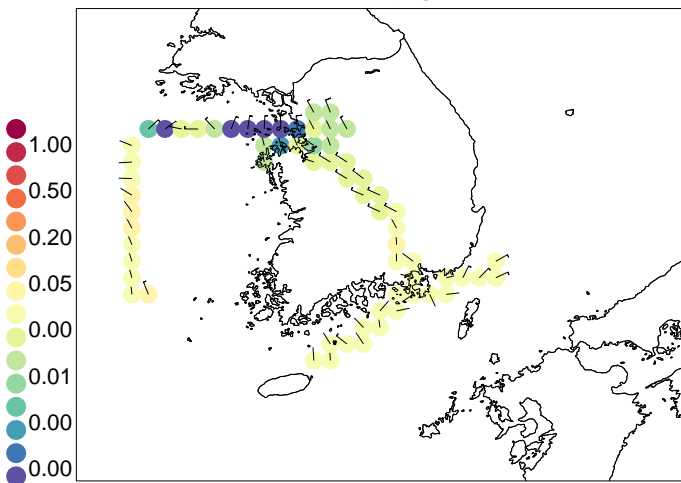
20160529AreaMobile 0-2km



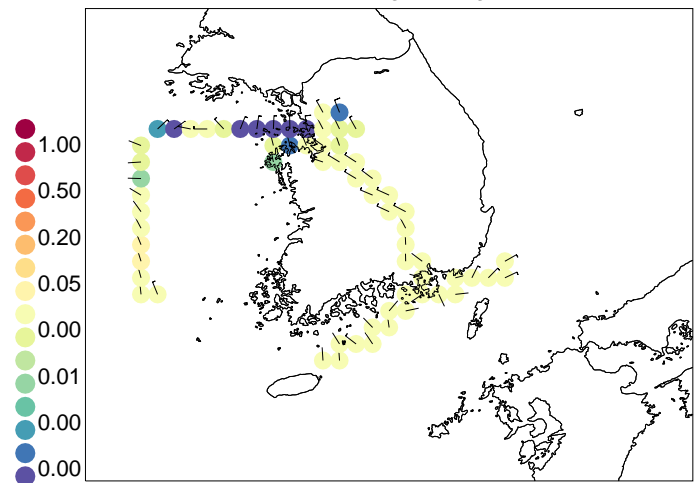
20160529Point 0-2km



20160529 Beijing 0-2km

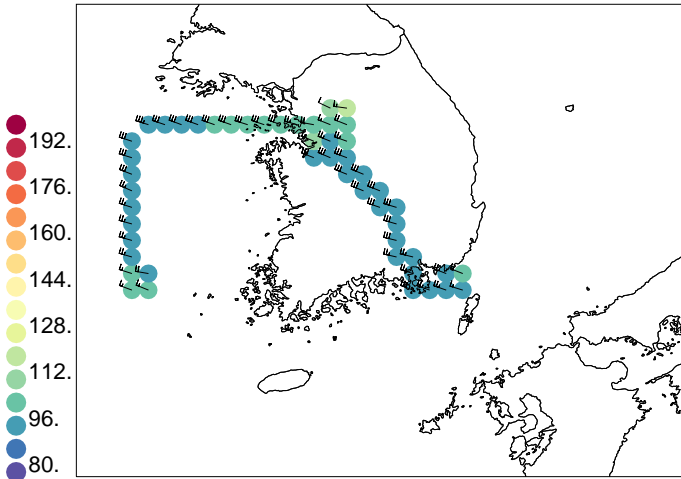


20160529 Shandong&Shanghai 0-2km

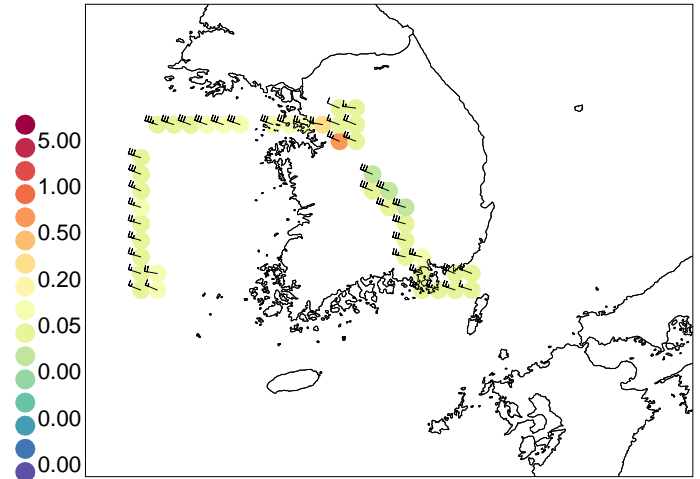




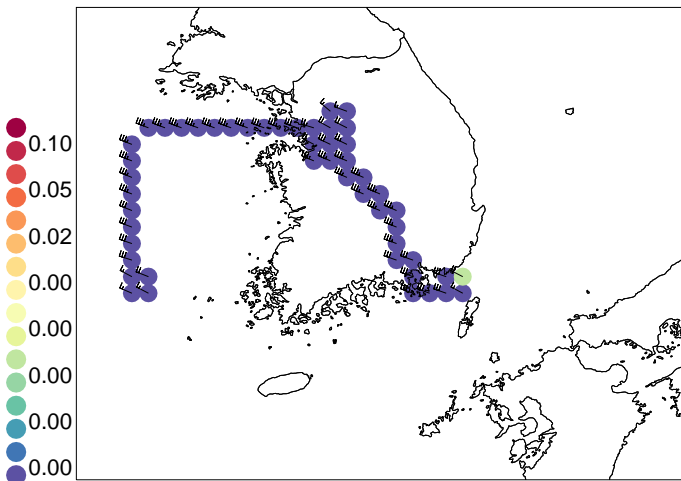
20160529 CO (ppb) >2km



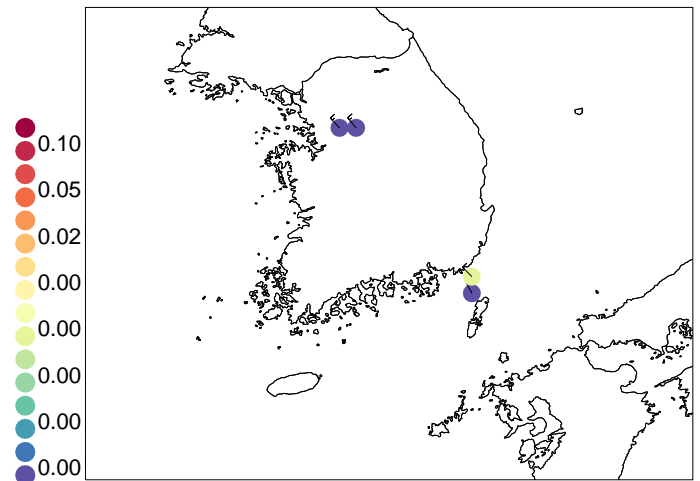
20160529 NOx (ppb) >2km



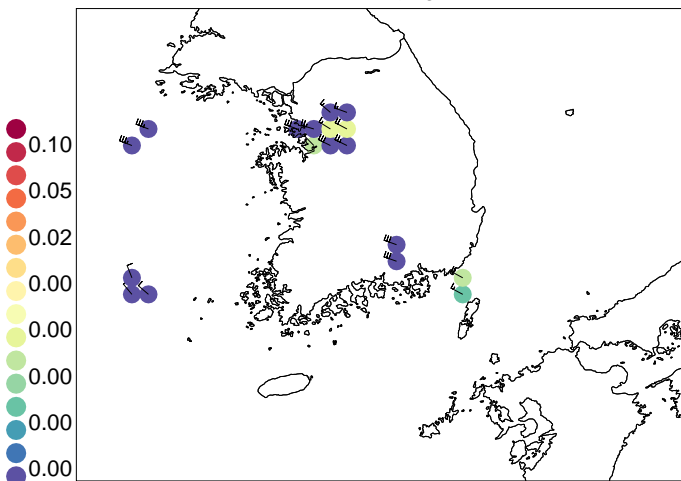
20160529AreaMobile >2km



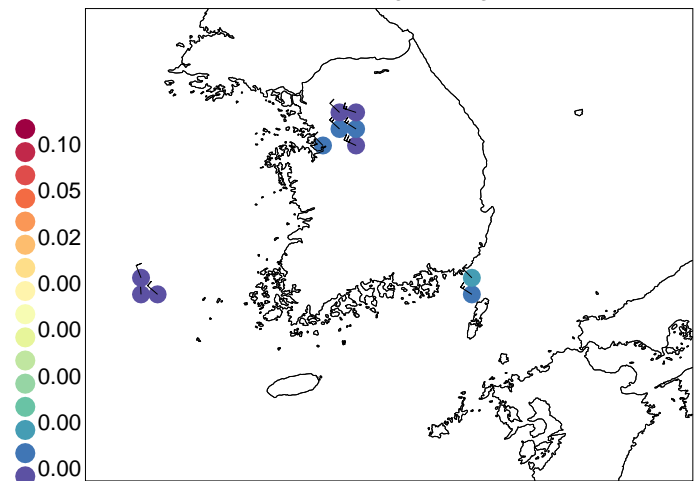
20160529Point >2km



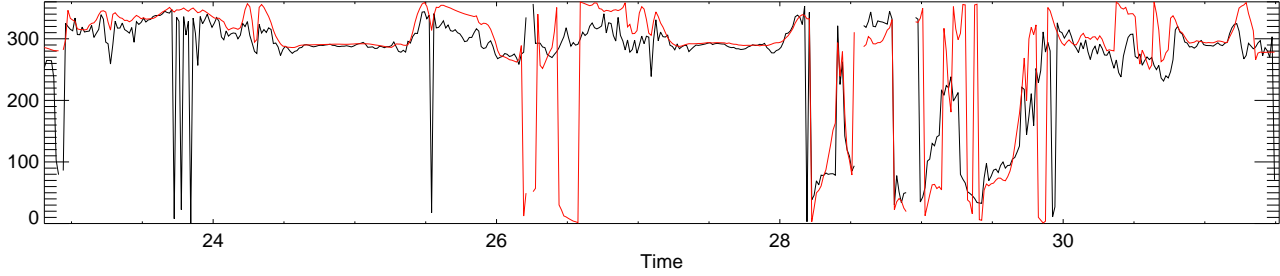
20160529 Beijing >2km



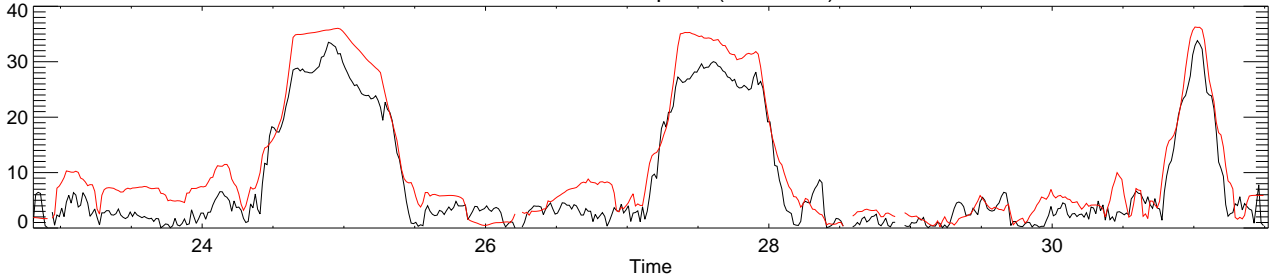
20160529 Shandong&Shanghai >2km



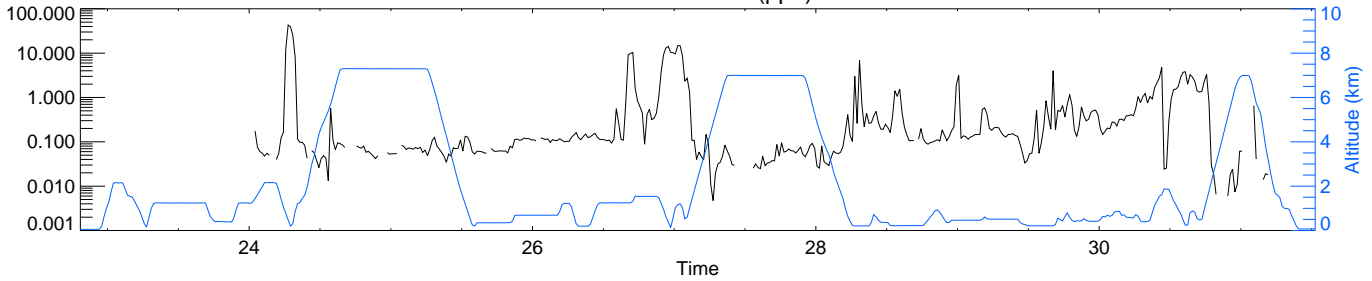
20160529 Wind Dir (red=WRF)



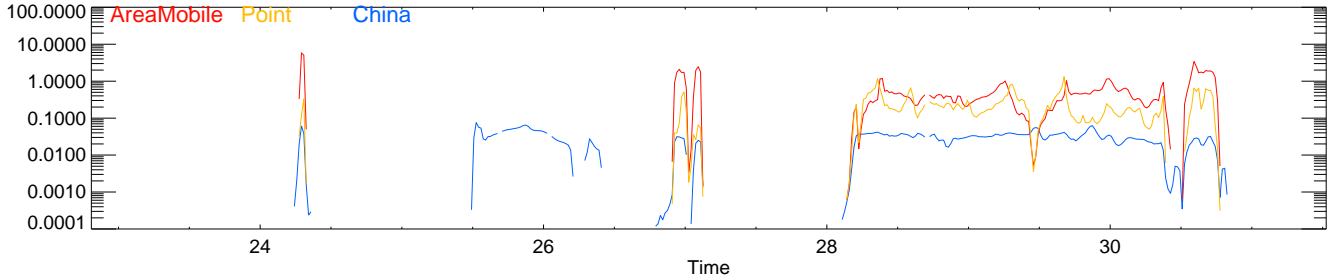
20160529 Wind Speed (red=WRF)



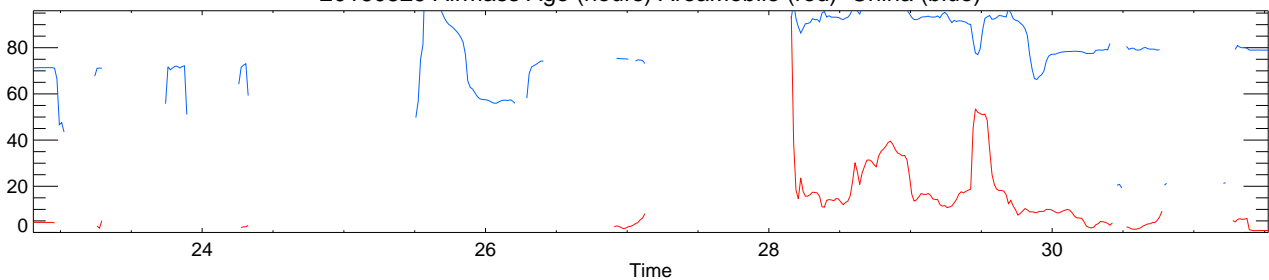
20160529 NOx (ppb)



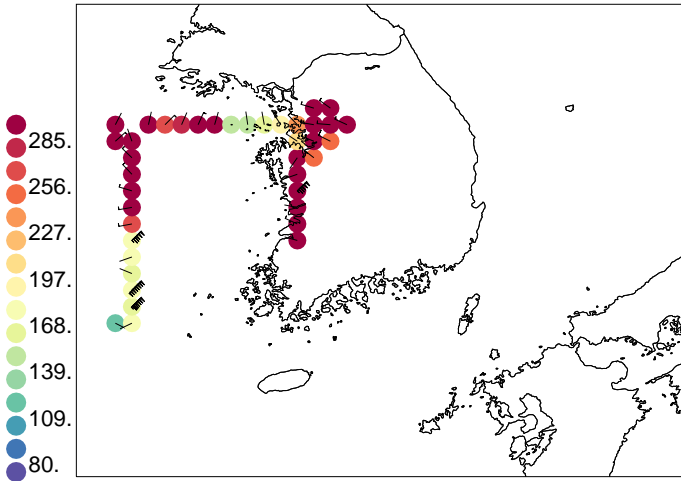
20160529 WRF Tracers



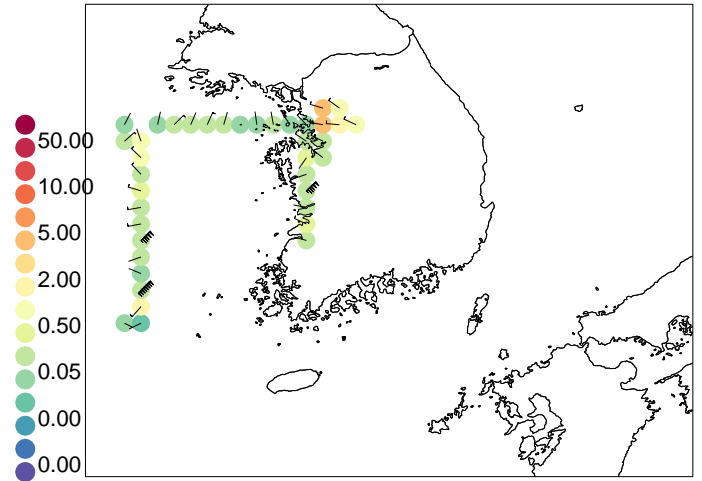
20160529 Airmass Age (hours) AreaMobile (red) China (blue)



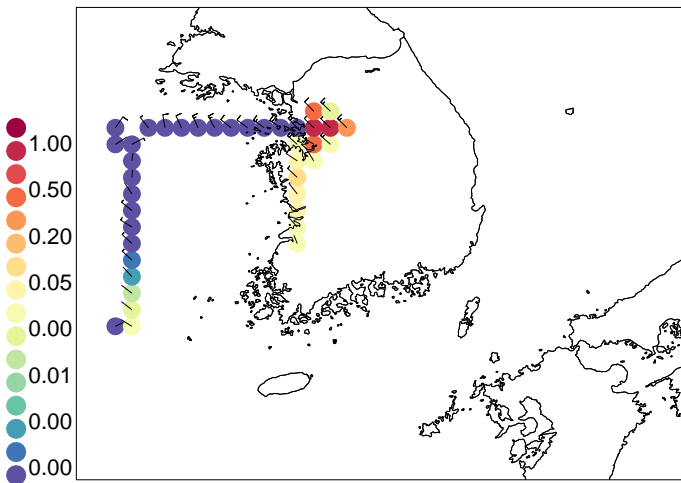
20160530 CO (ppb) 0-2km



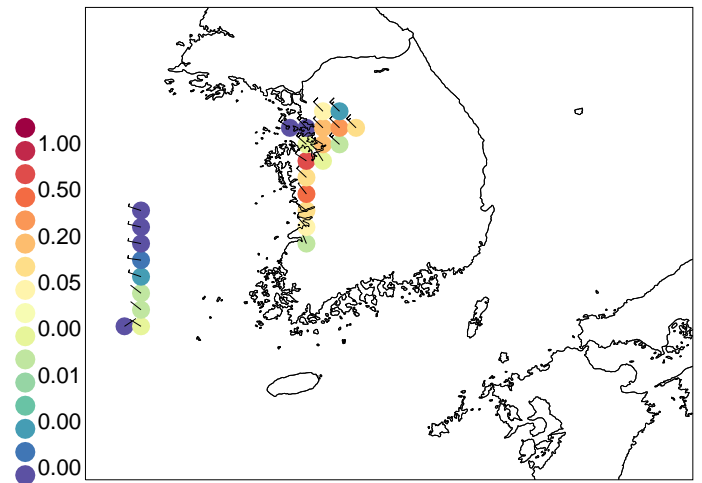
20160530 NOx (ppb) 0-2km



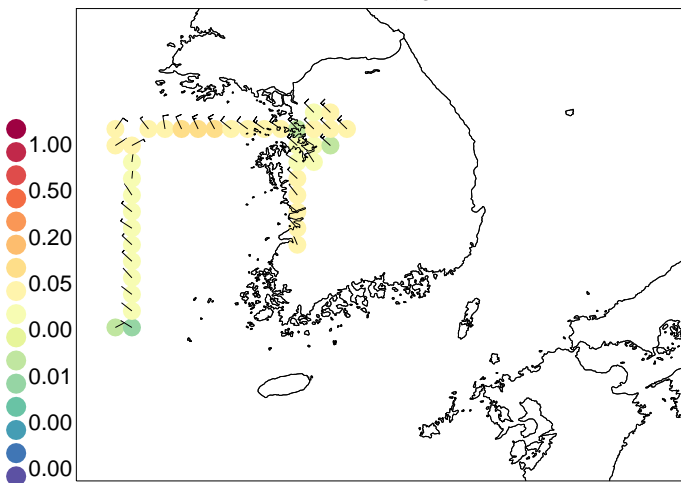
20160530AreaMobile 0-2km



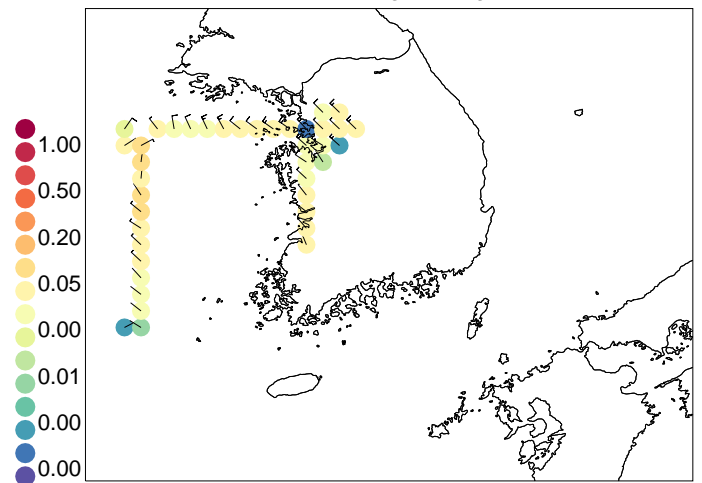
20160530Point 0-2km



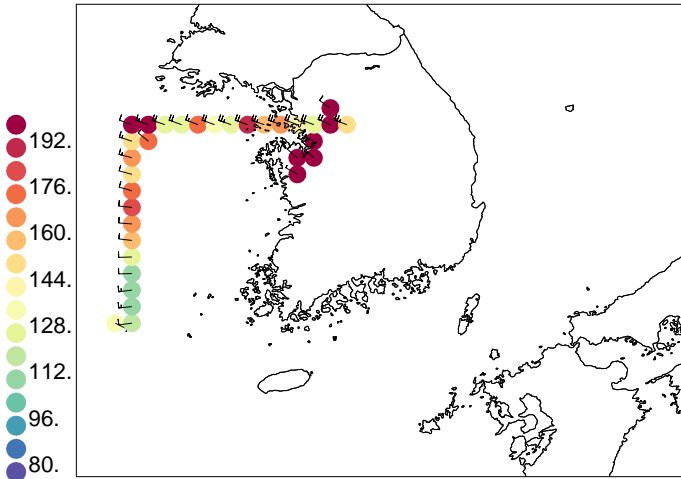
20160530 Beijing 0-2km



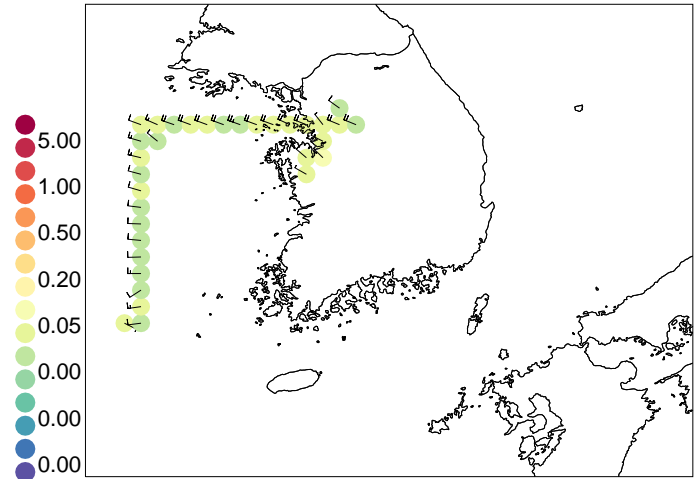
20160530 Shandong&Shanghai 0-2km



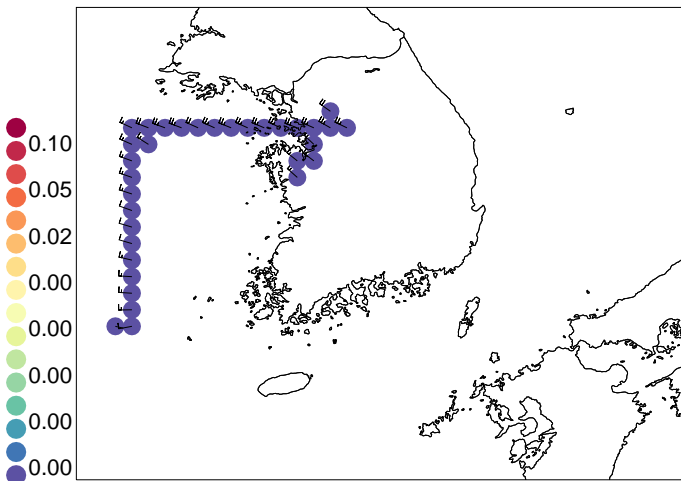
20160530 CO (ppb) >2km



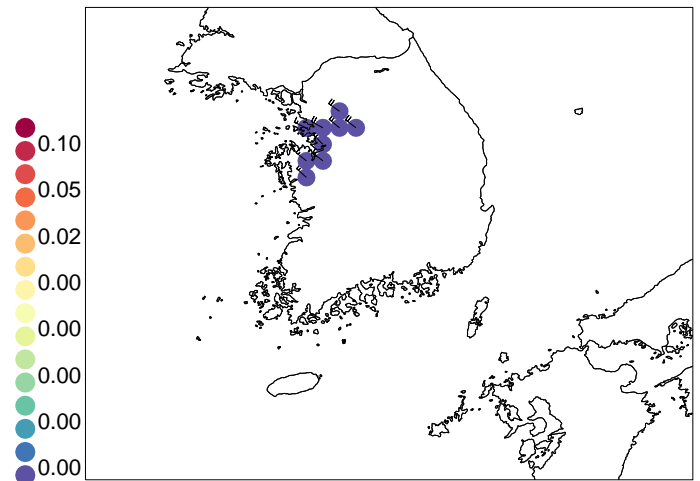
20160530 NOx (ppb) >2km



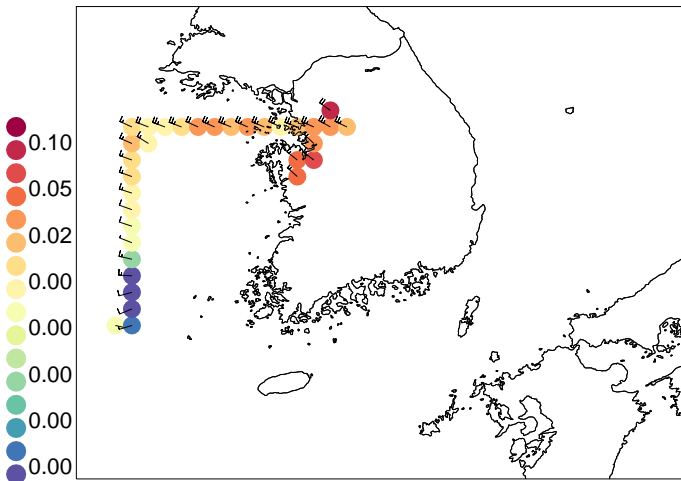
20160530AreaMobile >2km



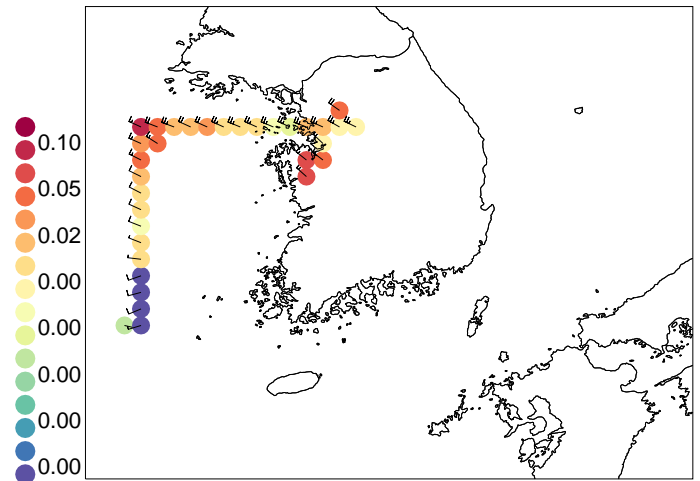
20160530Point >2km



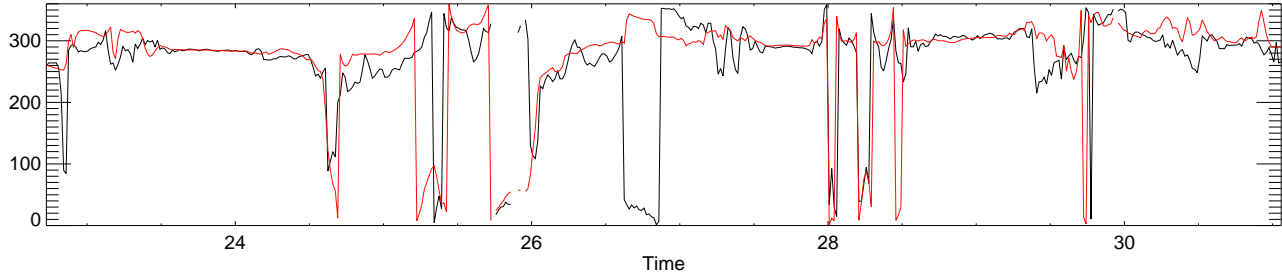
20160530 Beijing >2km



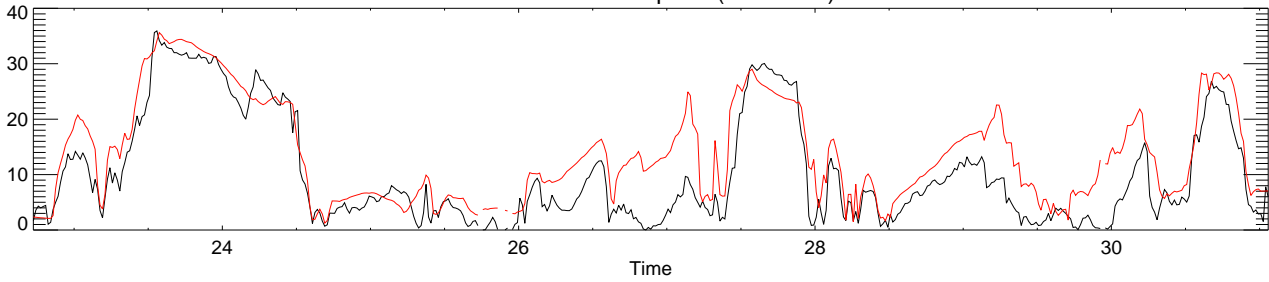
20160530 Shandong&Shanghai >2km



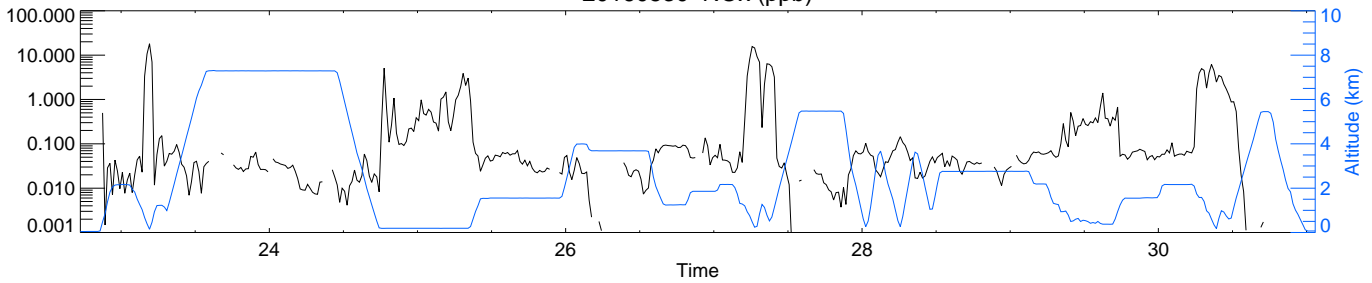
20160530 Wind Dir (red=WRF)



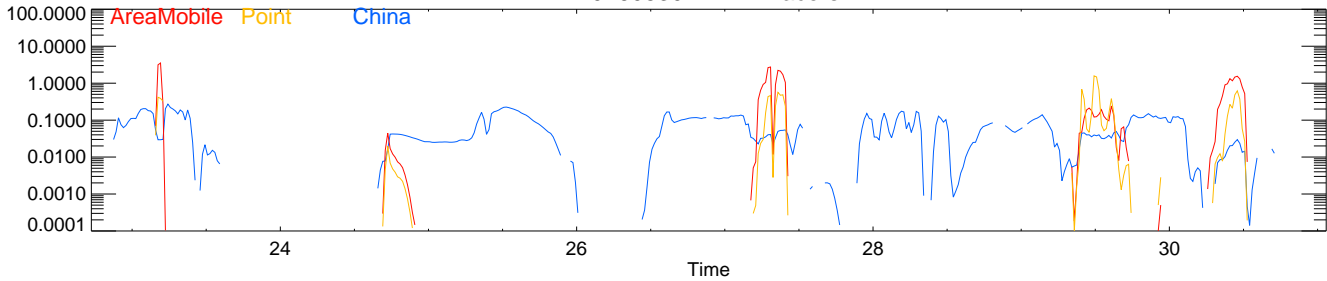
20160530 Wind Speed (red=WRF)



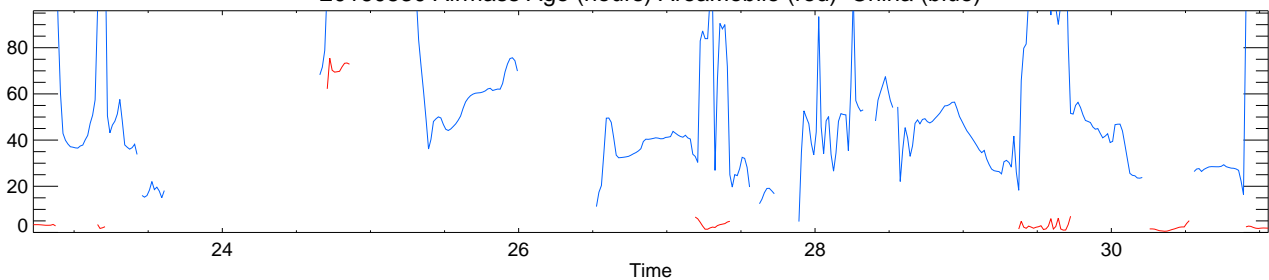
20160530 NOx (ppb)



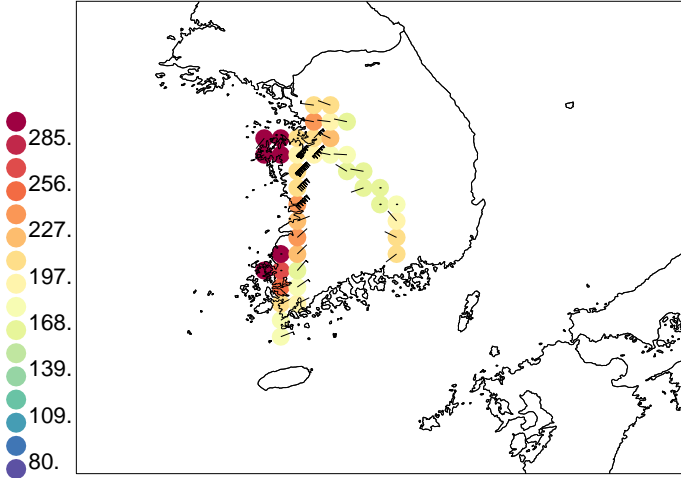
20160530 WRF Tracers



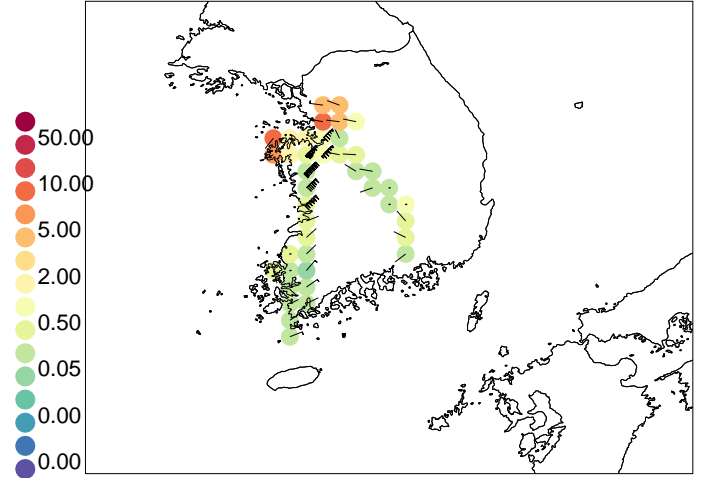
20160530 Airmass Age (hours) AreaMobile (red) China (blue)



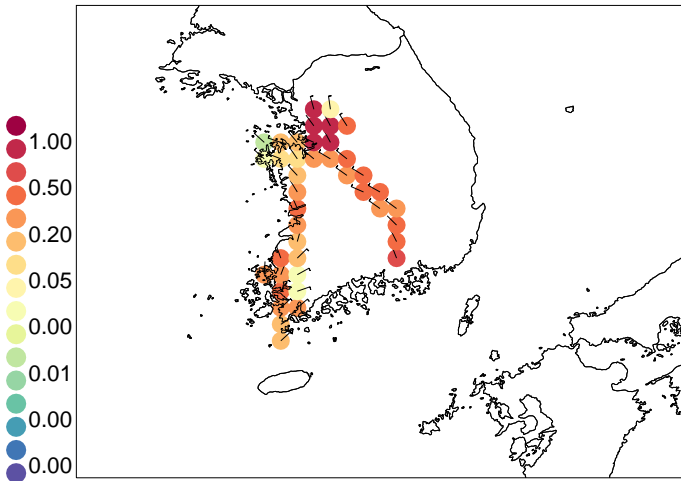
20160601 CO (ppb) 0-2km



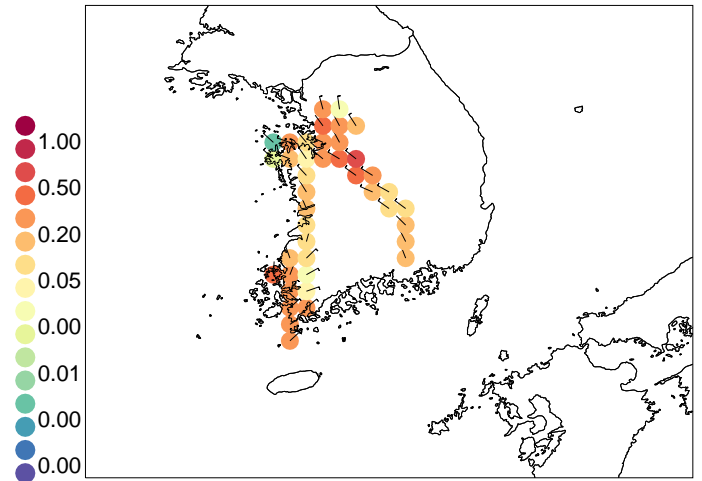
20160601 NOx (ppb) 0-2km



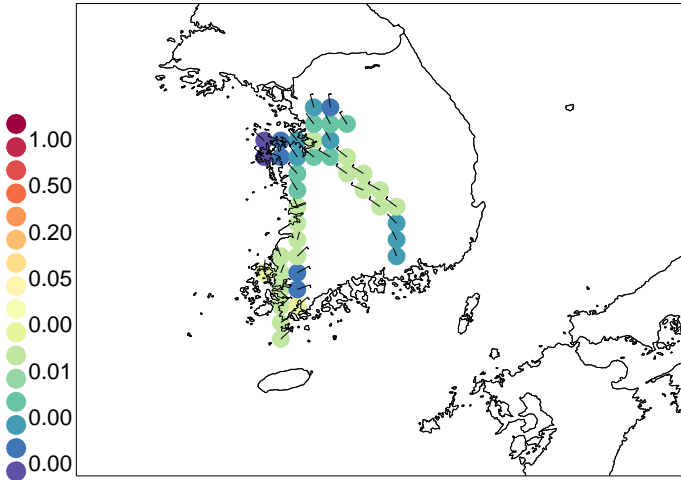
20160601AreaMobile 0-2km



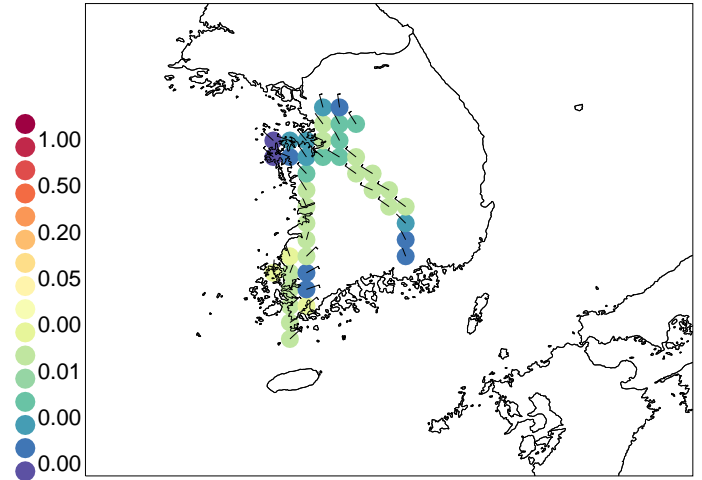
20160601Point 0-2km



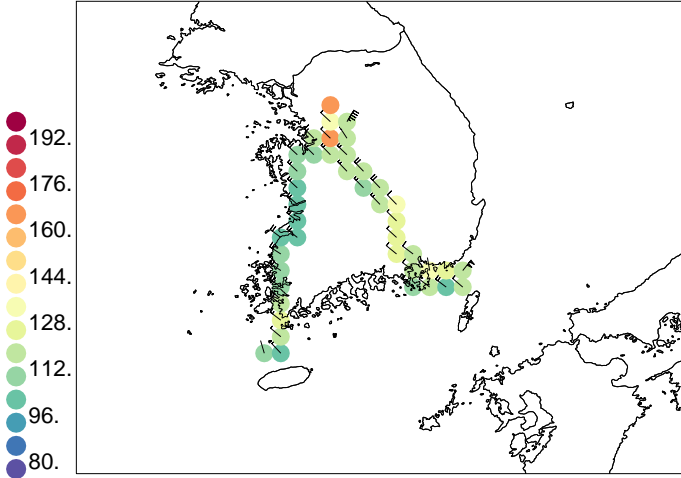
20160601 Beijing 0-2km



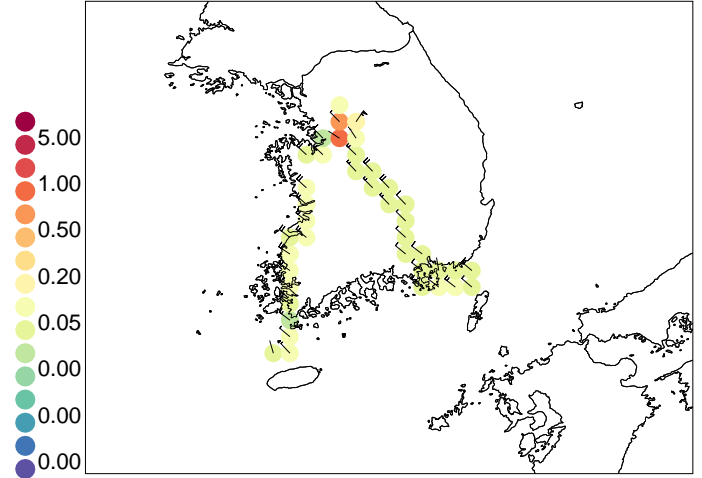
20160601 Shandong&Shanghai 0-2km



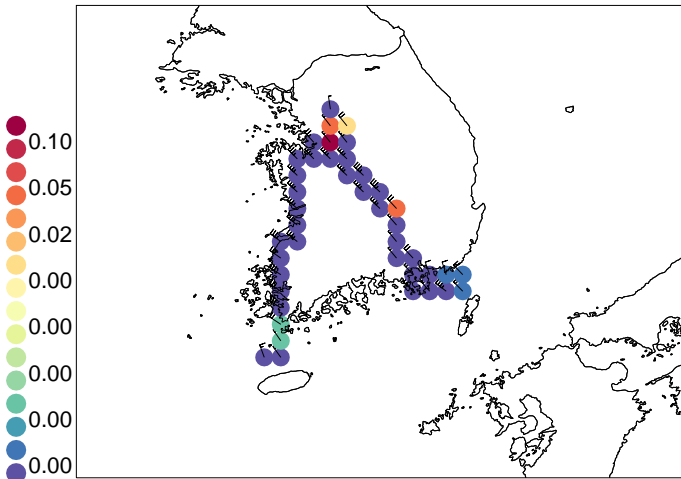
20160601 CO (ppb) >2km



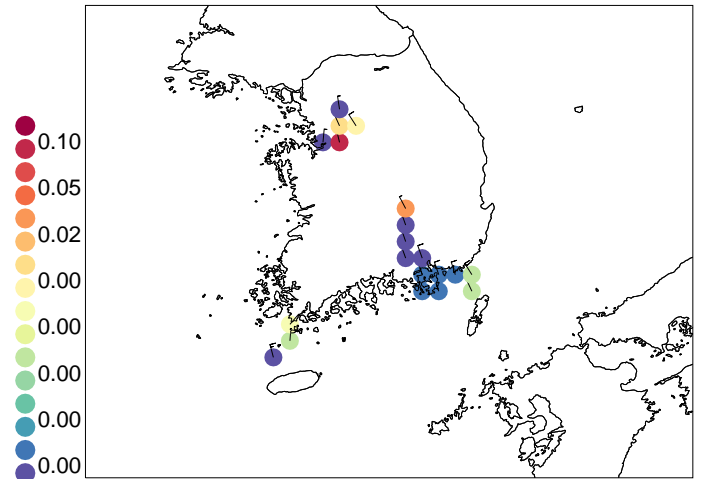
20160601 NOx (ppb) >2km



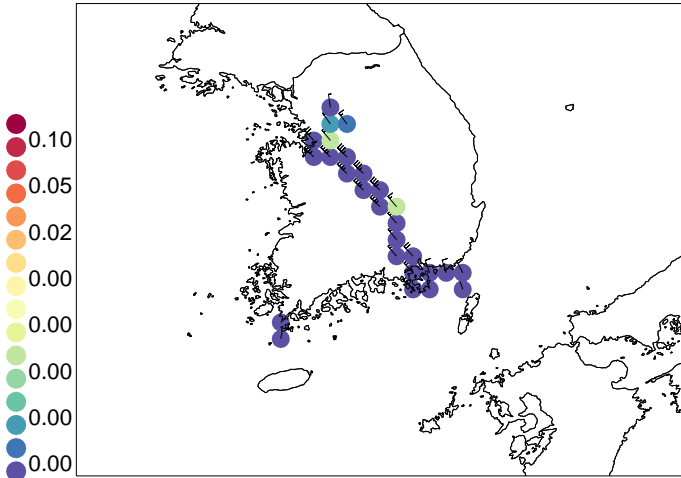
20160601AreaMobile >2km



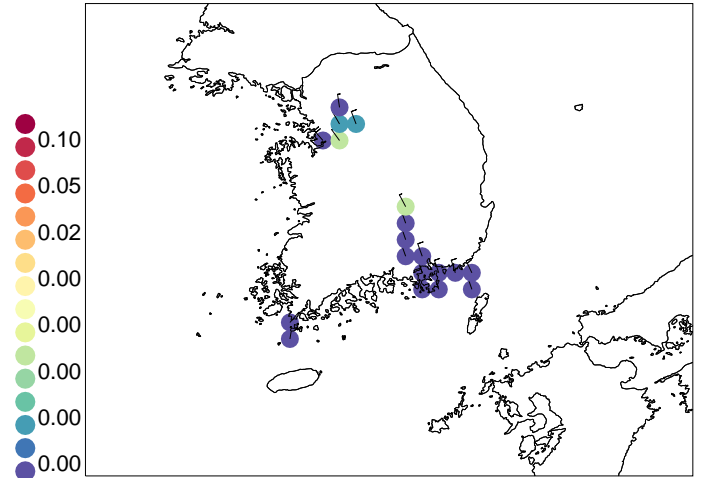
20160601Point >2km



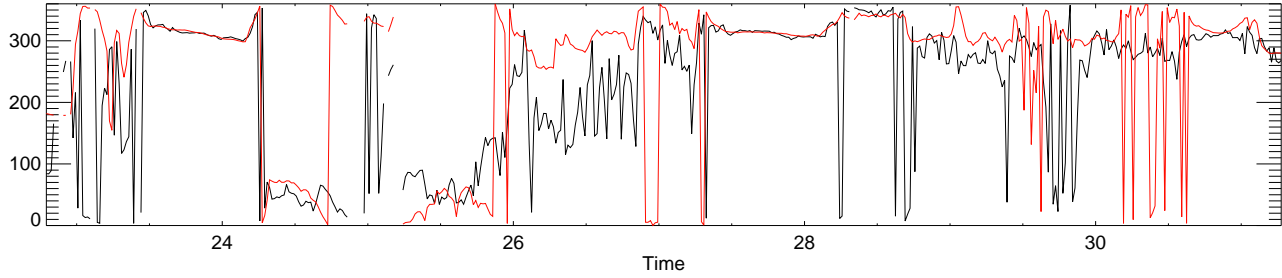
20160601 Beijing >2km



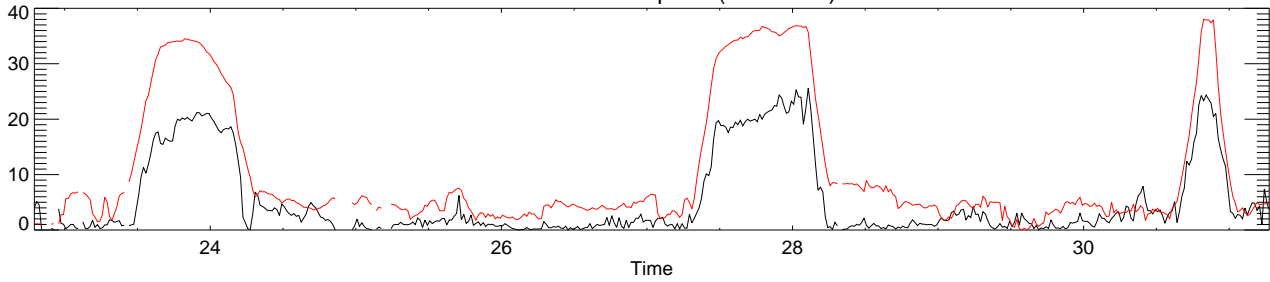
20160601 Shandong&Shanghai >2km



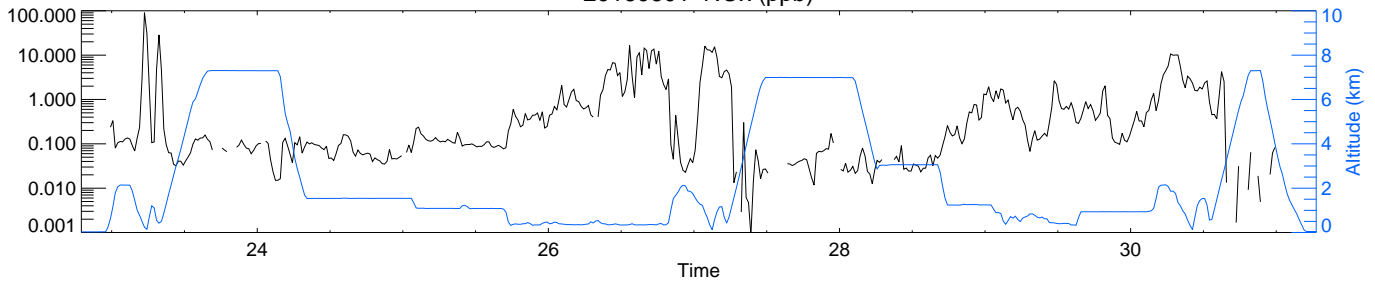
20160601 Wind Dir (red=WRF)



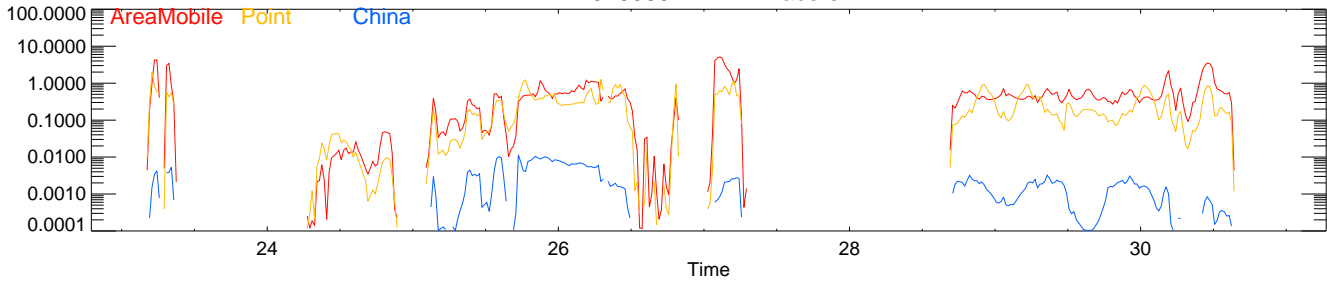
20160601 Wind Speed (red=WRF)



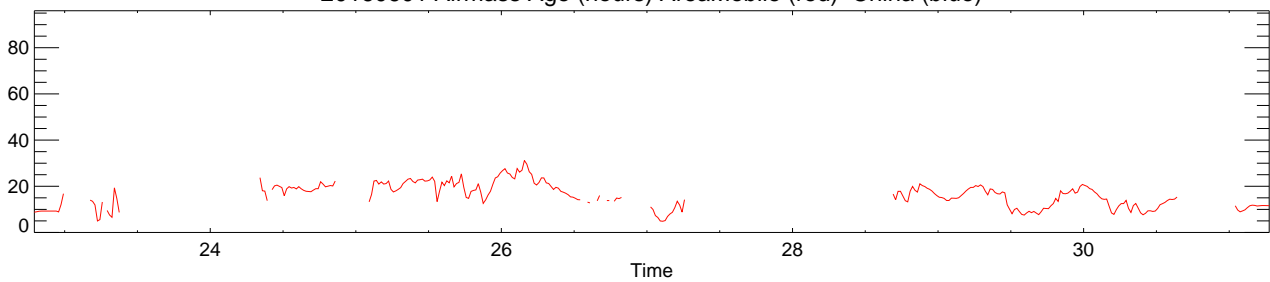
20160601 NOx (ppb)



20160601 WRF Tracers

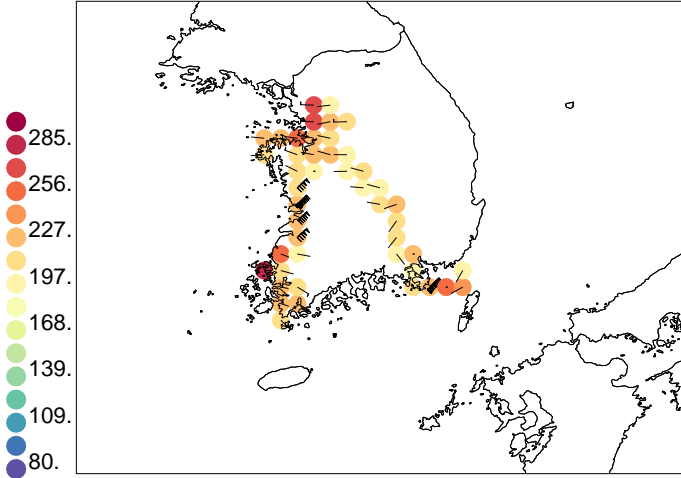


20160601 Airmass Age (hours) AreaMobile (red) China (blue)

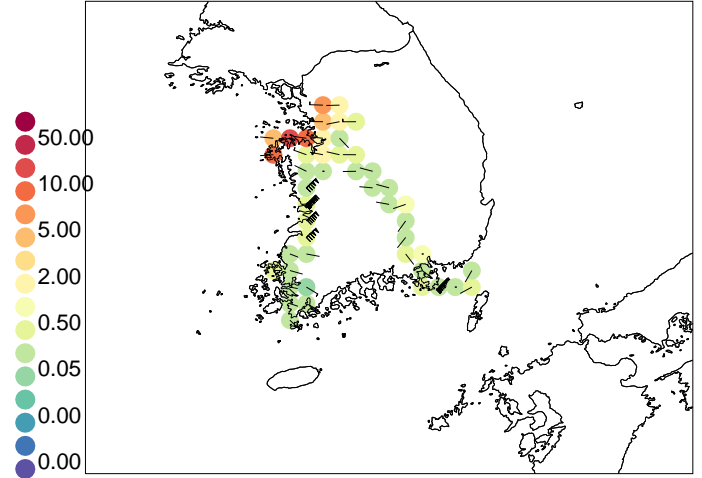




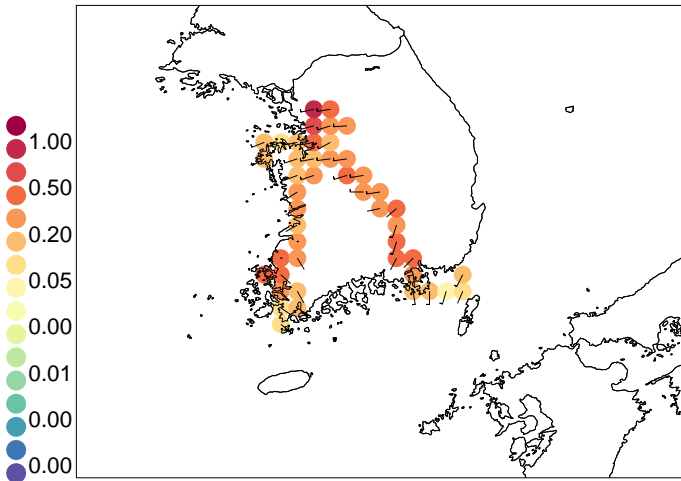
20160602 CO (ppb) 0-2km



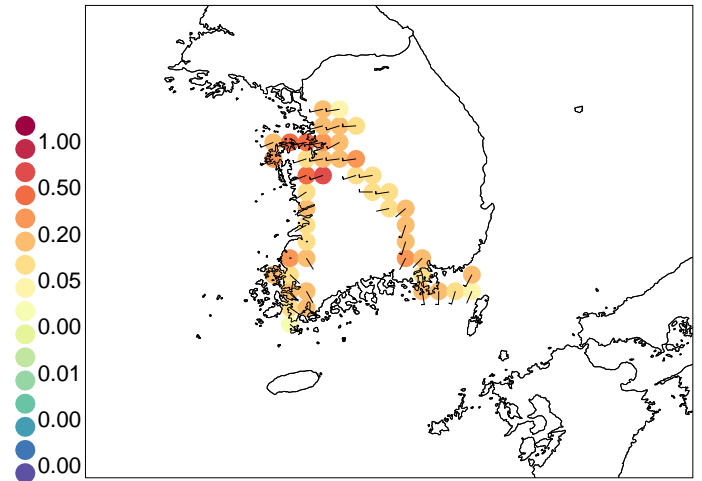
20160602 NOx (ppb) 0-2km



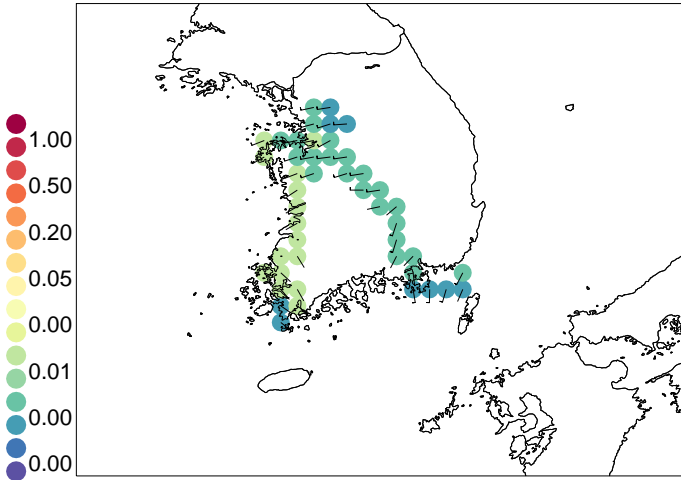
20160602AreaMobile 0-2km



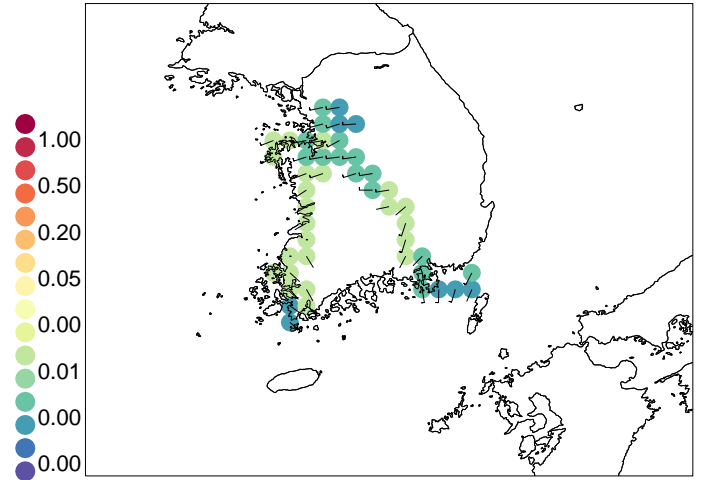
20160602Point 0-2km



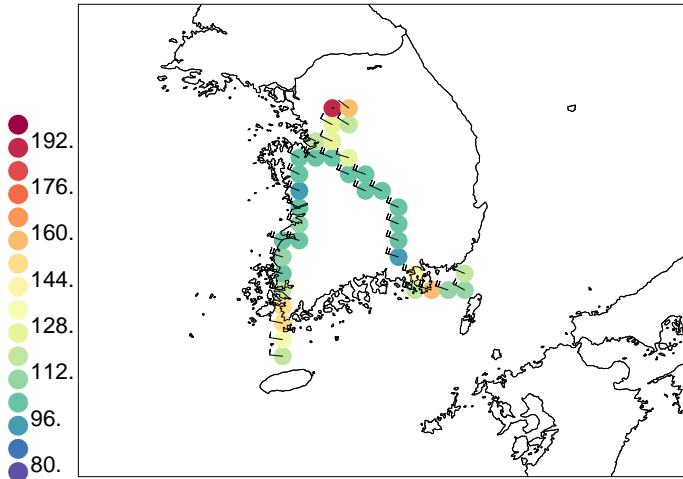
20160602 Beijing 0-2km



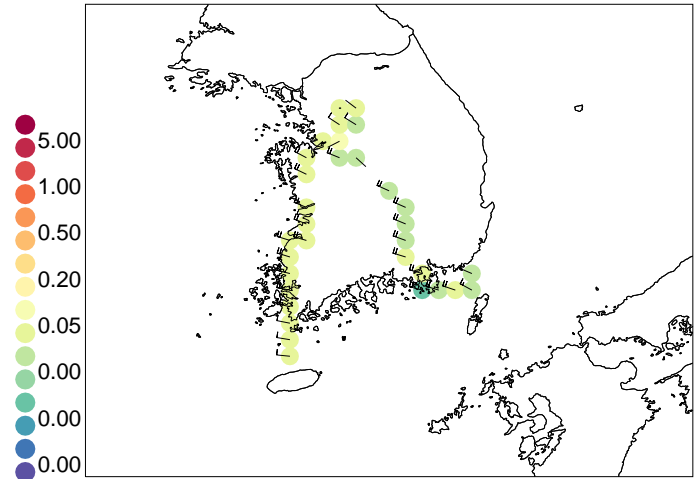
20160602 Shandong&Shanghai 0-2km



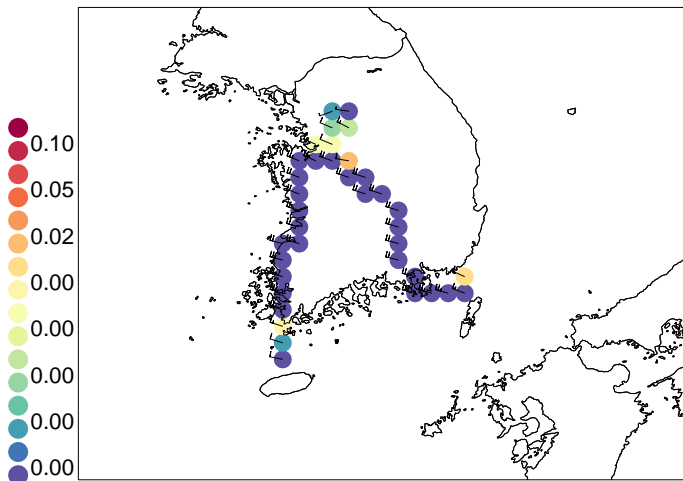
20160602 CO (ppb) >2km



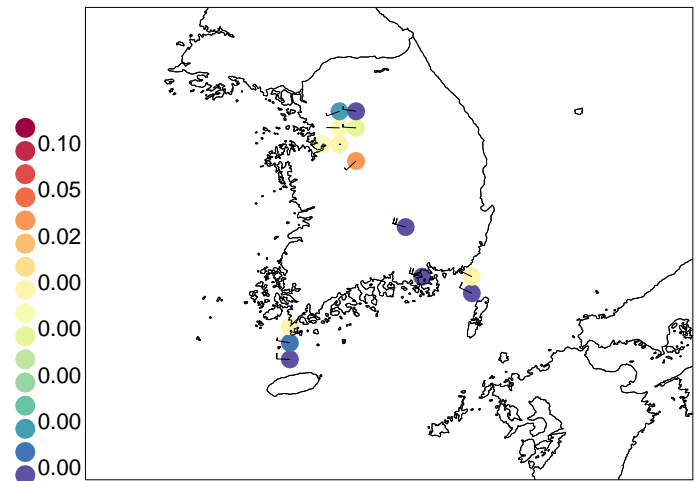
20160602 NOx (ppb) >2km



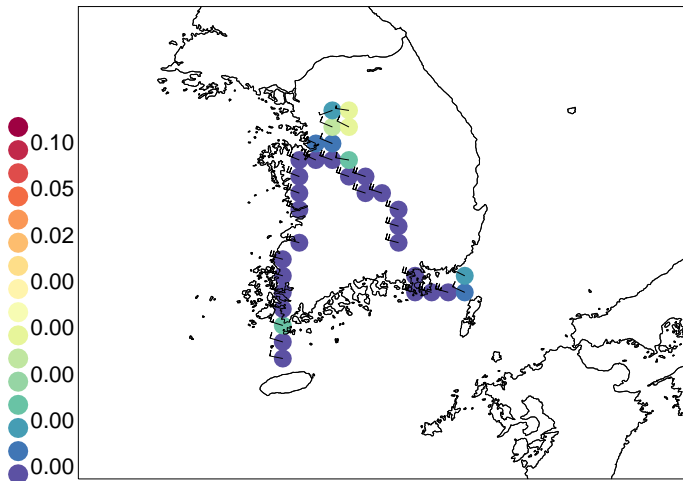
20160602AreaMobile >2km



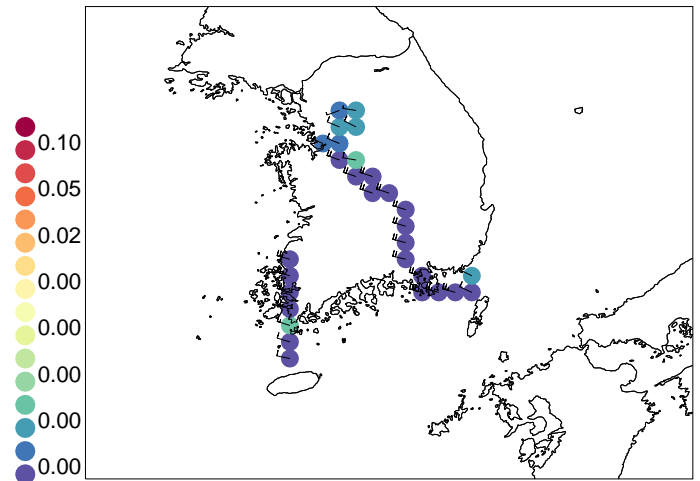
20160602Point >2km



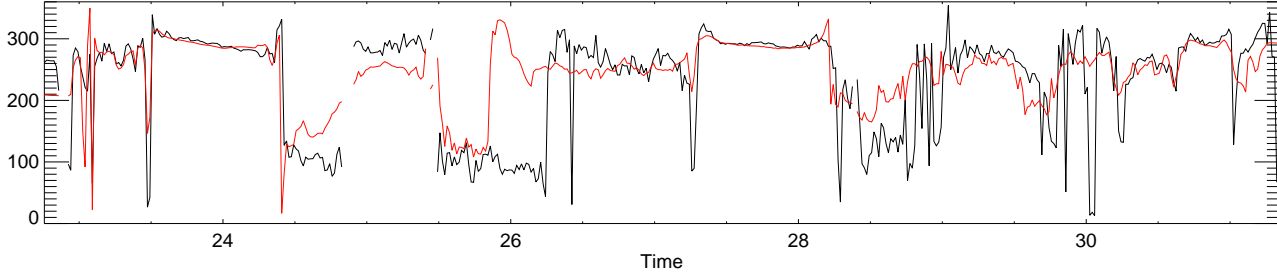
20160602 Beijing >2km



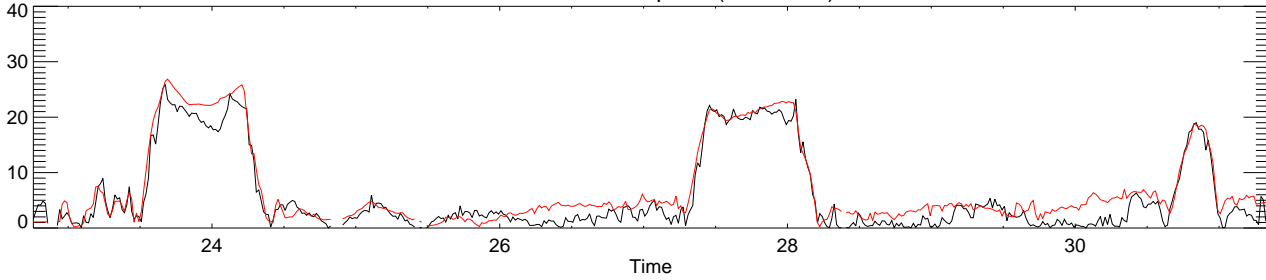
20160602 Shandong&Shanghai >2km



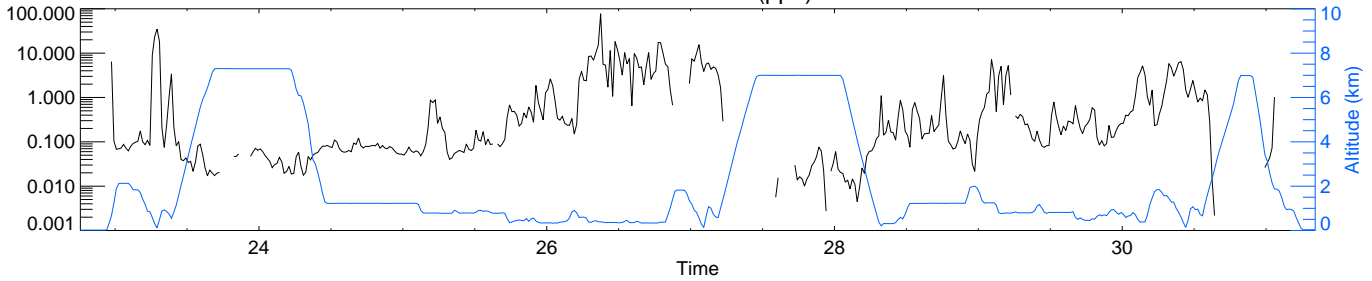
20160602 Wind Dir (red=WRF)



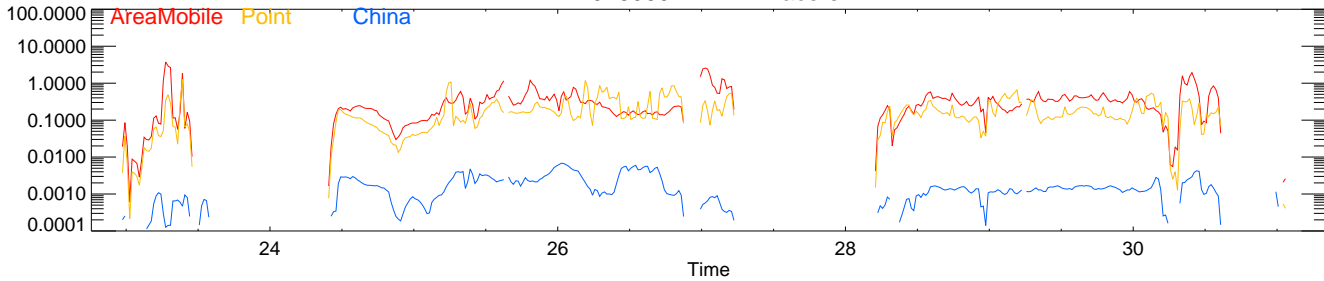
20160602 Wind Speed (red=WRF)



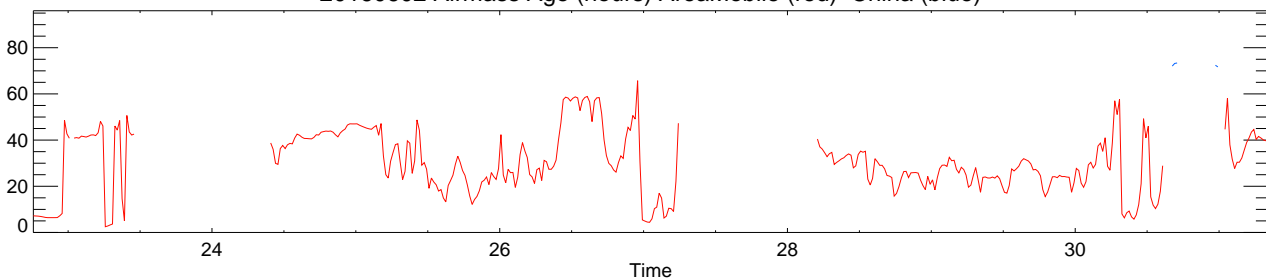
20160602 NOx (ppb)



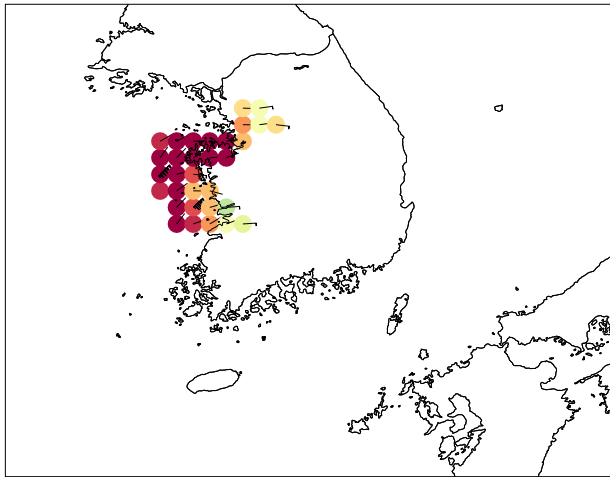
20160602 WRF Tracers



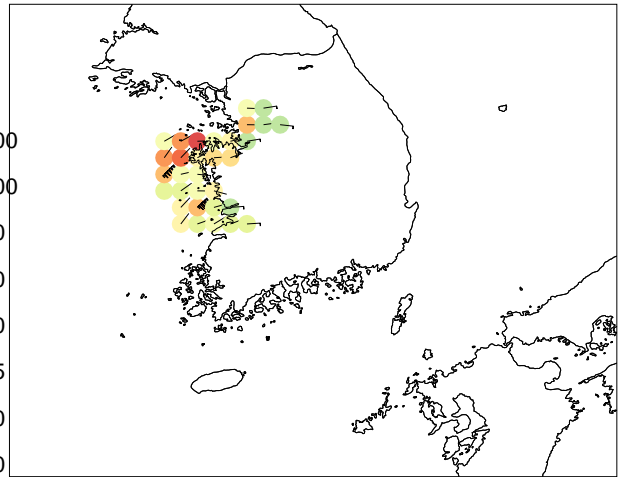
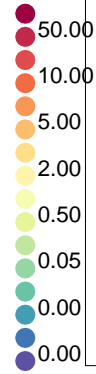
20160602 Airmass Age (hours) AreaMobile (red) China (blue)



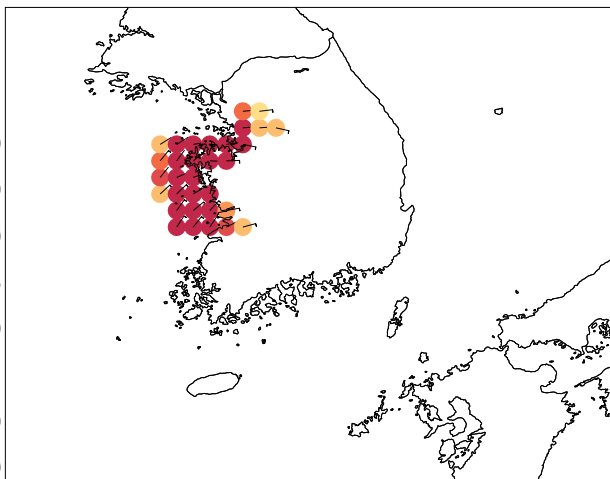
20160604 CO (ppb) 0-2km



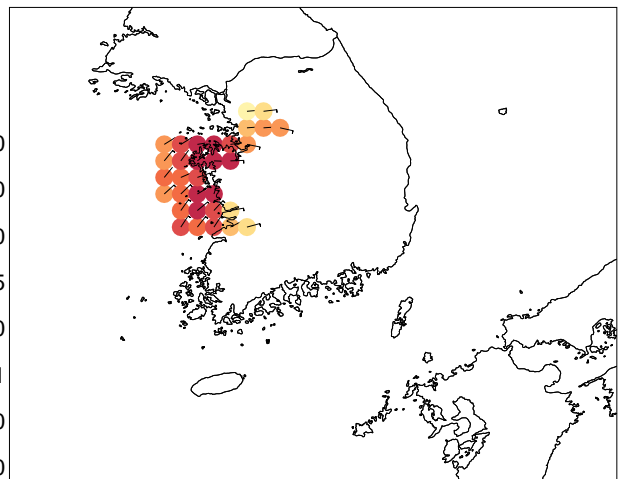
20160604 NOx (ppb) 0-2km



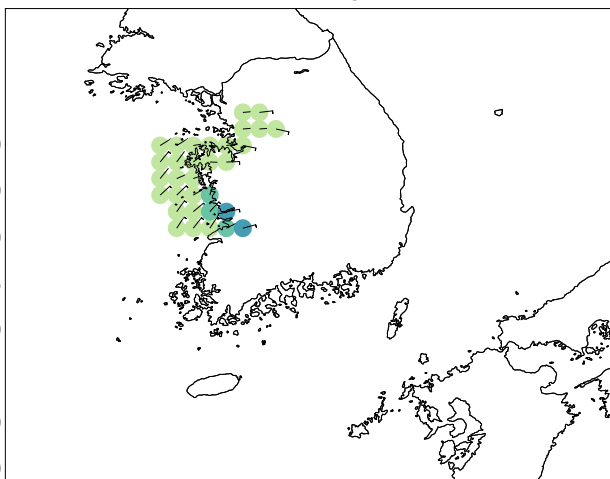
20160604AreaMobile 0-2km



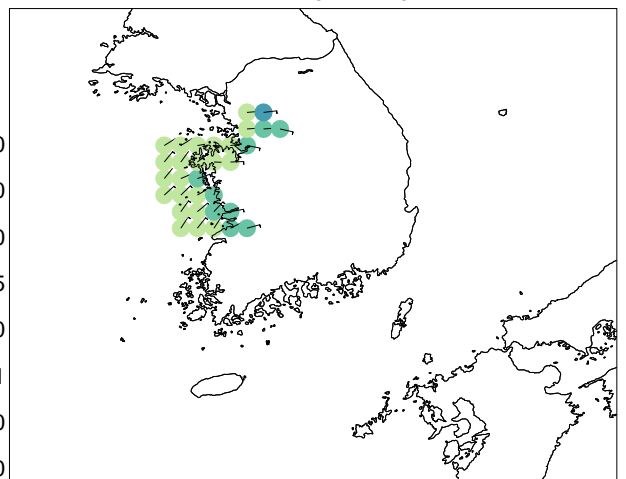
20160604Point 0-2km



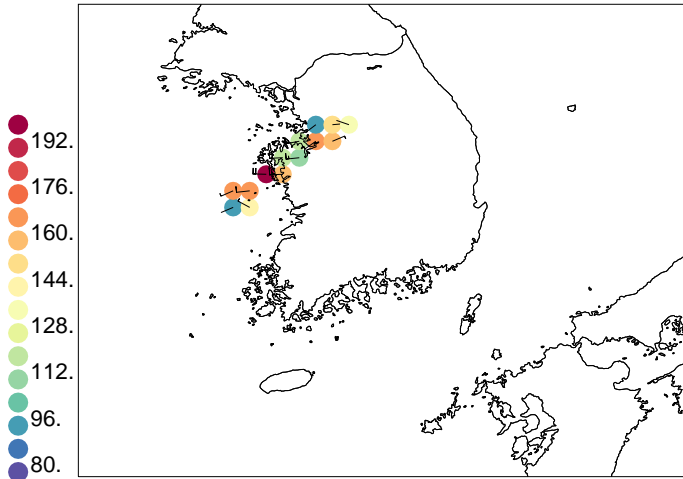
20160604 Beijing 0-2km



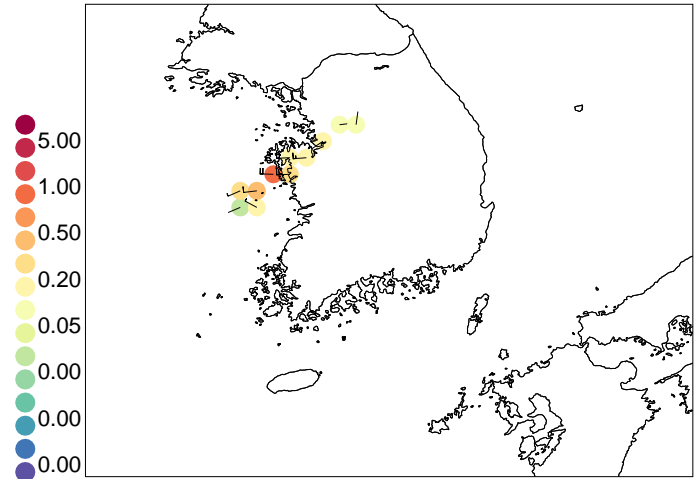
20160604 Shandong&Shanghai 0-2km



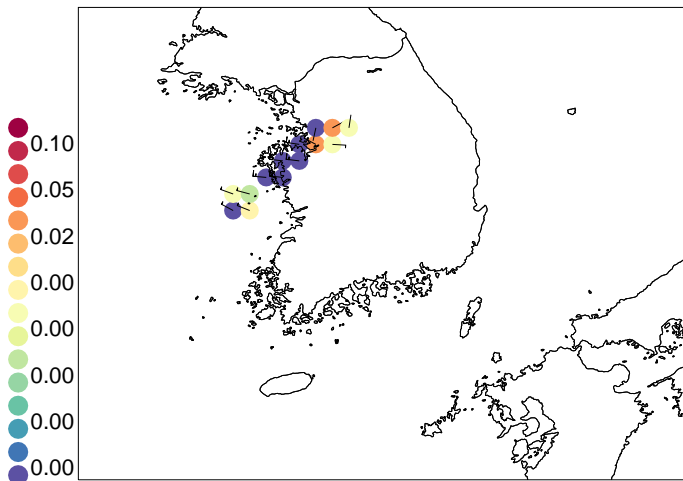
20160604 CO (ppb) >2km



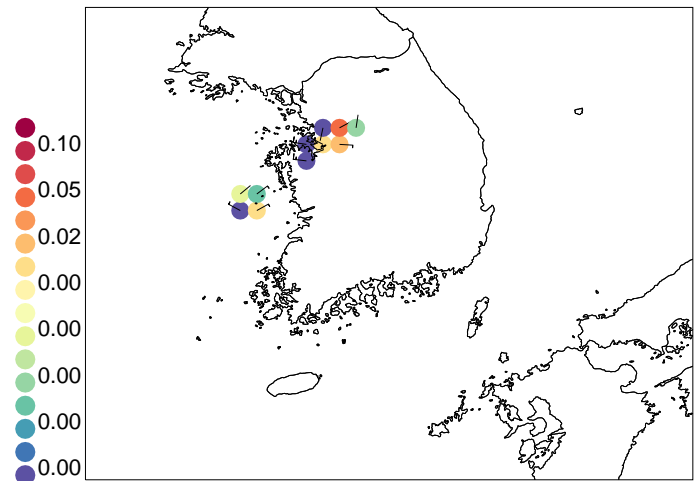
20160604 NOx (ppb) >2km



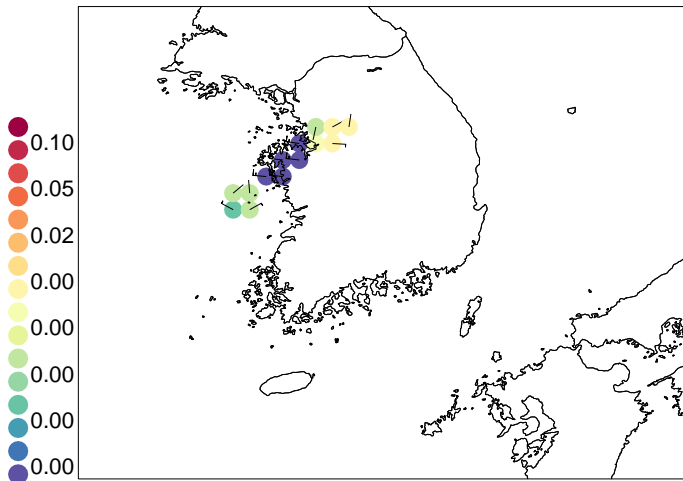
20160604AreaMobile >2km



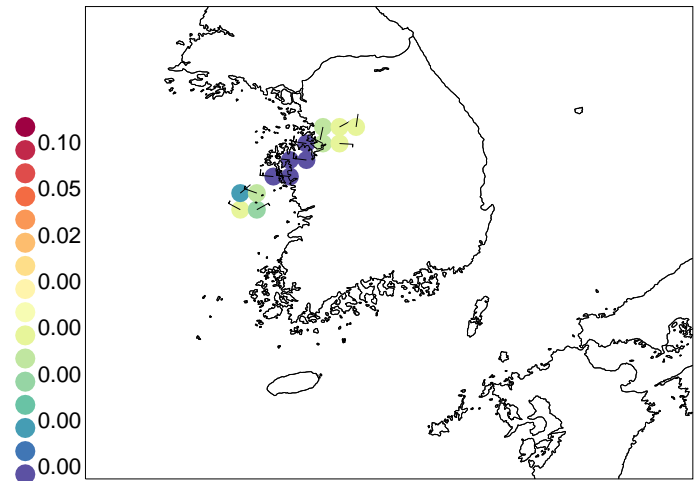
20160604Point >2km



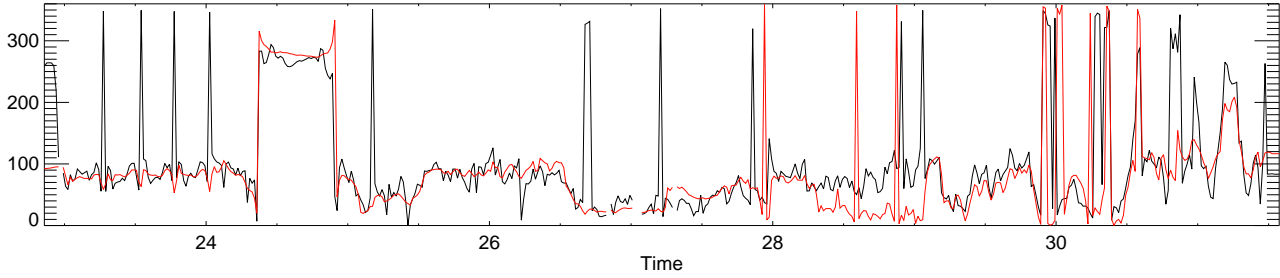
20160604 Beijing >2km



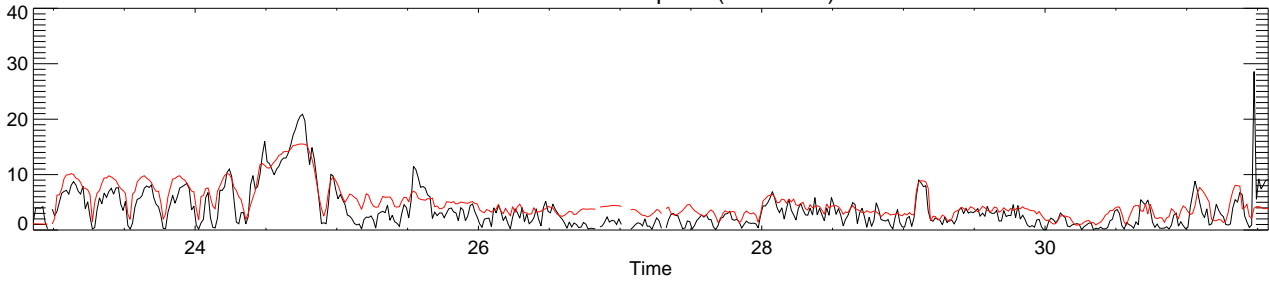
20160604 Shandong&Shanghai >2km



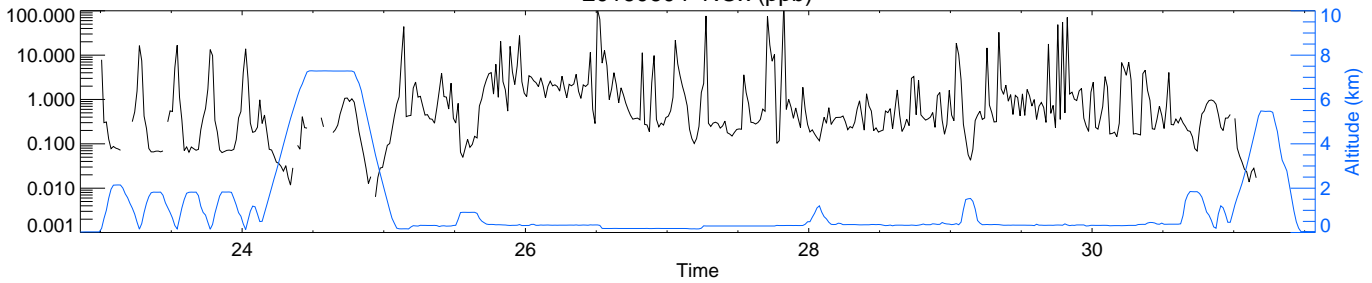
20160604 Wind Dir (red=WRF)



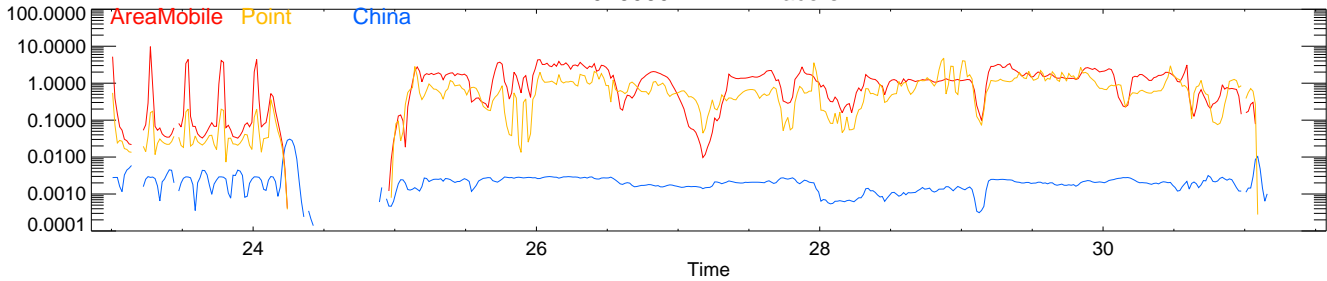
20160604 Wind Speed (red=WRF)



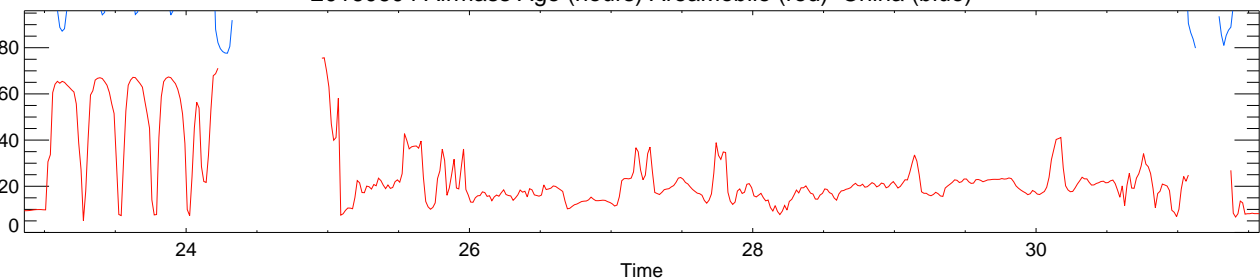
20160604 NOx (ppb)



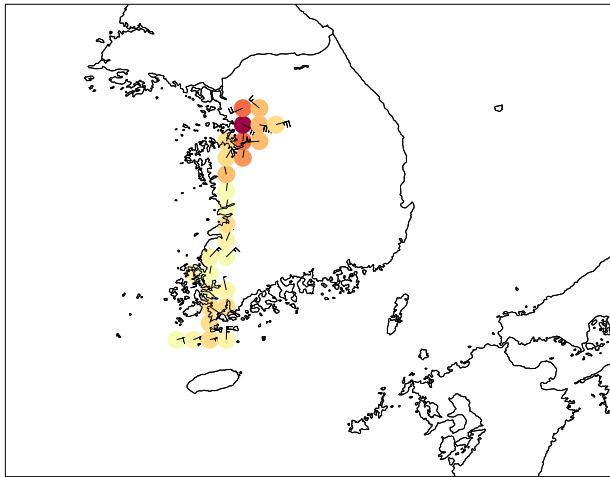
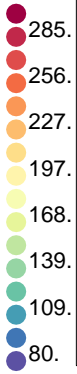
20160604 WRF Tracers



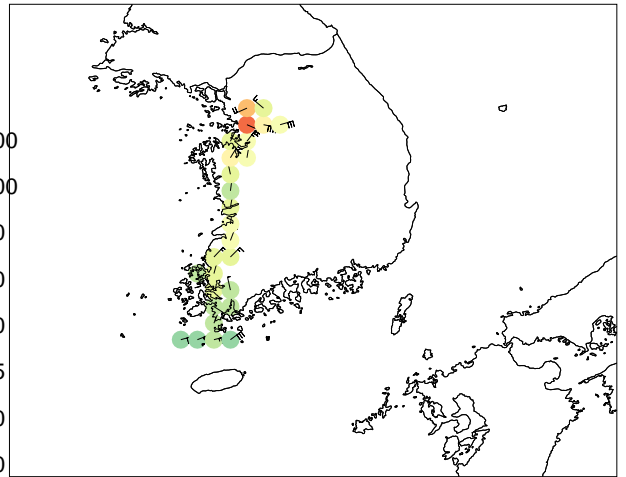
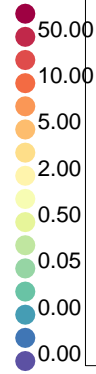
20160604 Airmass Age (hours) AreaMobile (red) China (blue)



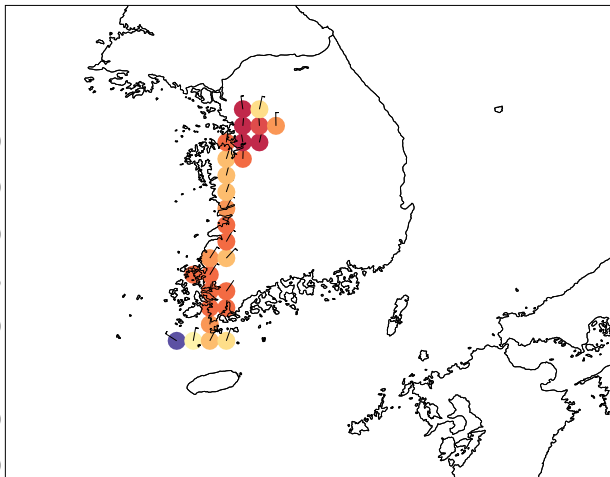
20160608 CO (ppb) 0-2km



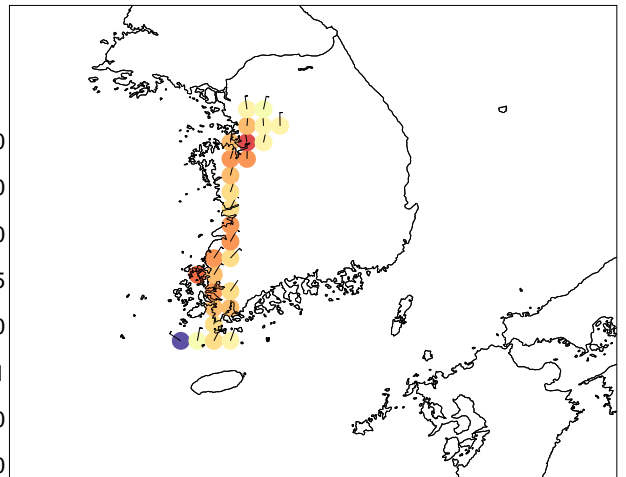
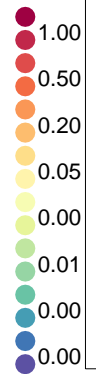
20160608 NOx (ppb) 0-2km



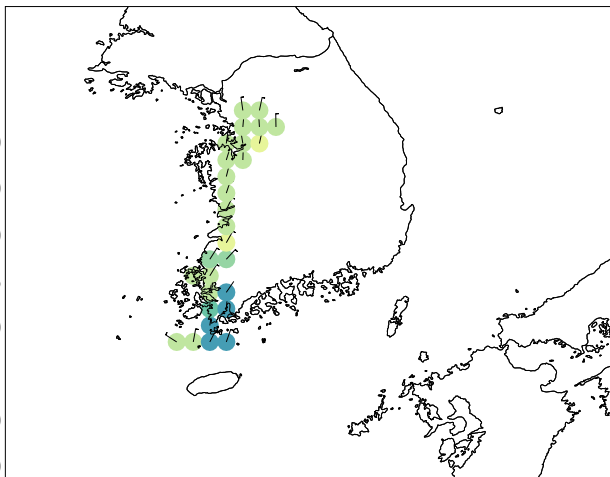
20160608AreaMobile 0-2km



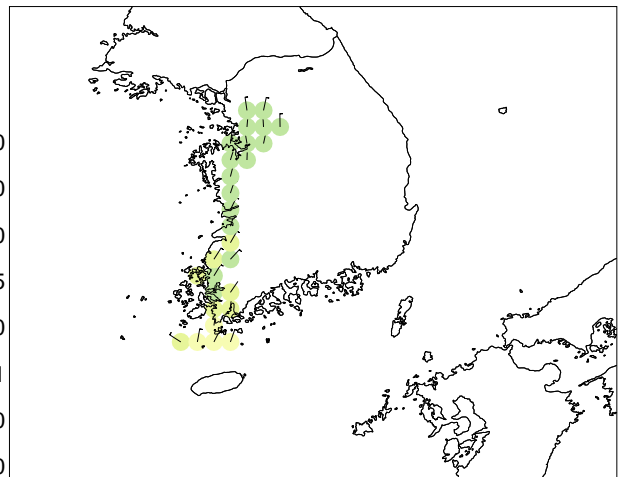
20160608Point 0-2km



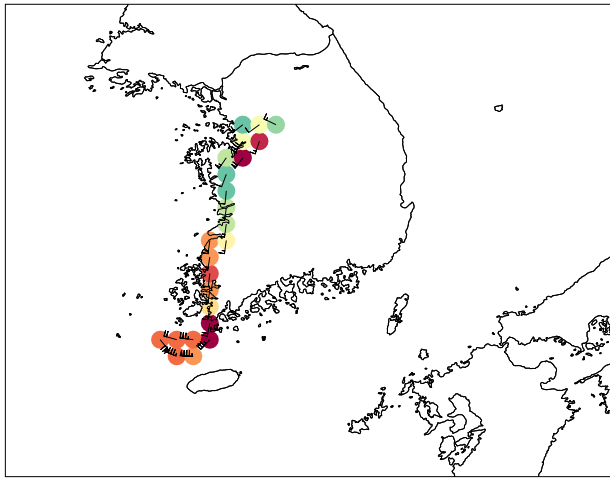
20160608 Beijing 0-2km



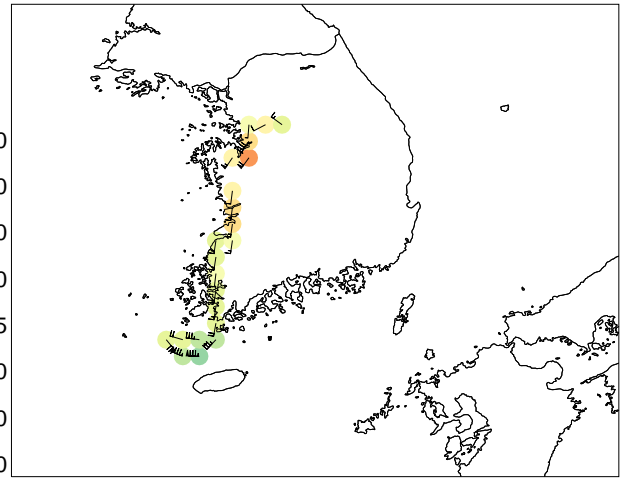
20160608 Shandong&Shanghai 0-2km



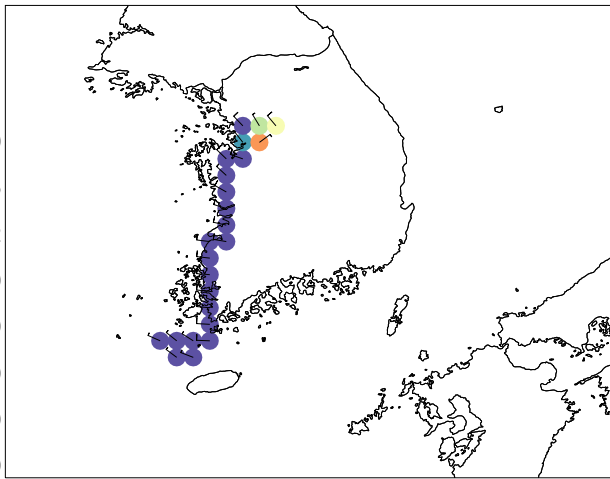
20160608 CO (ppb) >2km



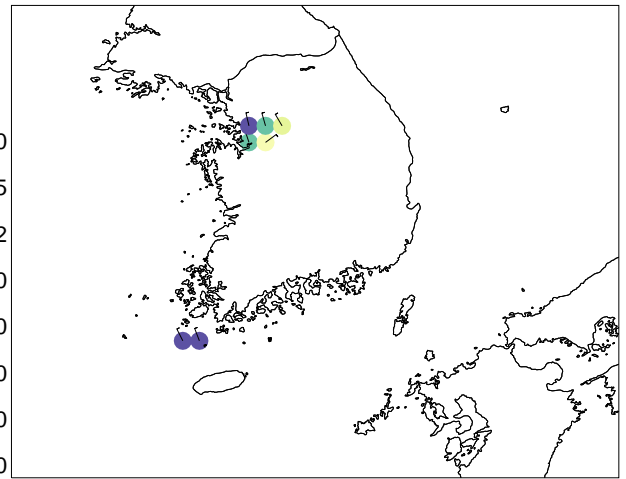
20160608 NOx (ppb) >2km



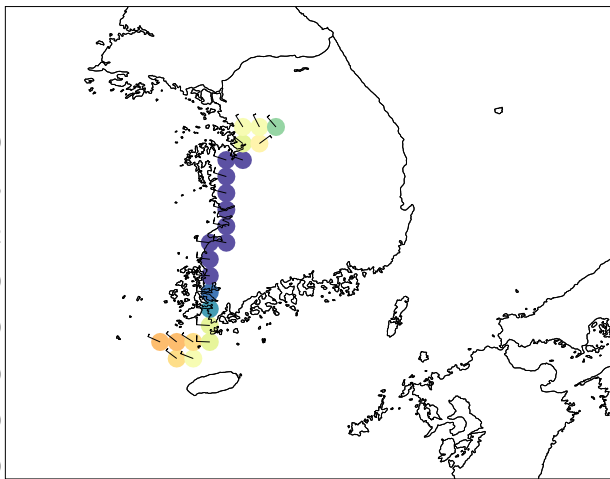
20160608AreaMobile >2km



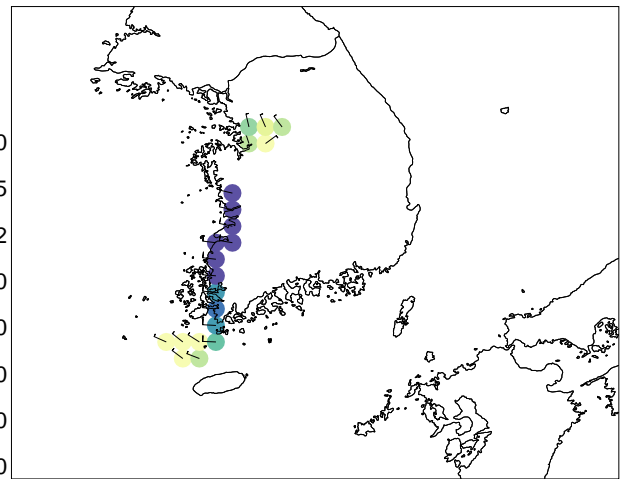
20160608Point >2km



20160608 Beijing >2km

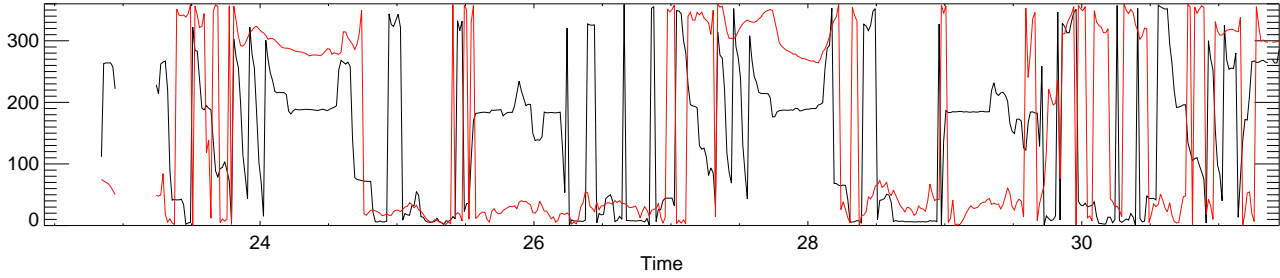


20160608 Shandong&Shanghai >2km

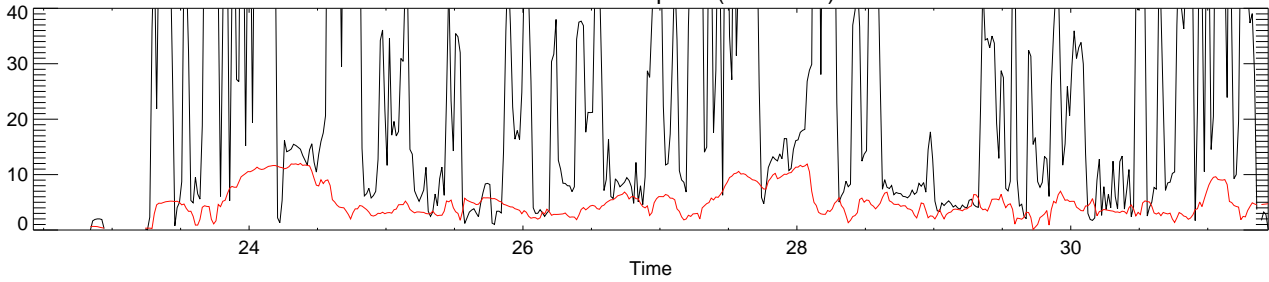




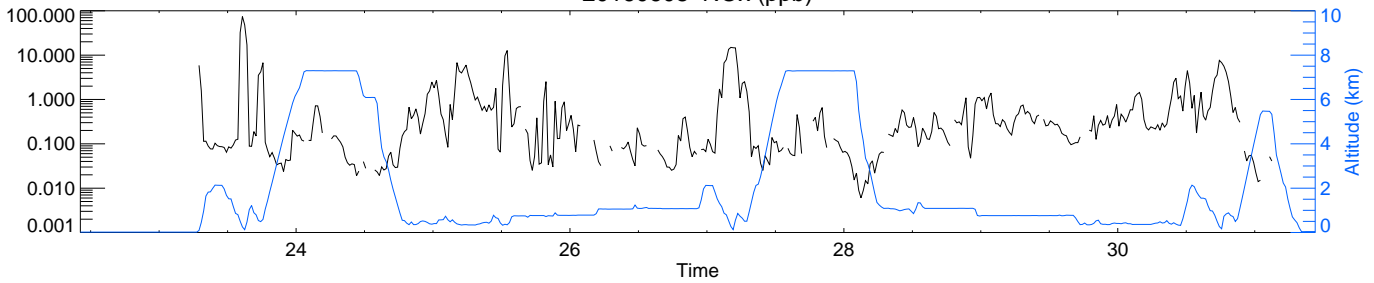
20160608 Wind Dir (red=WRF)



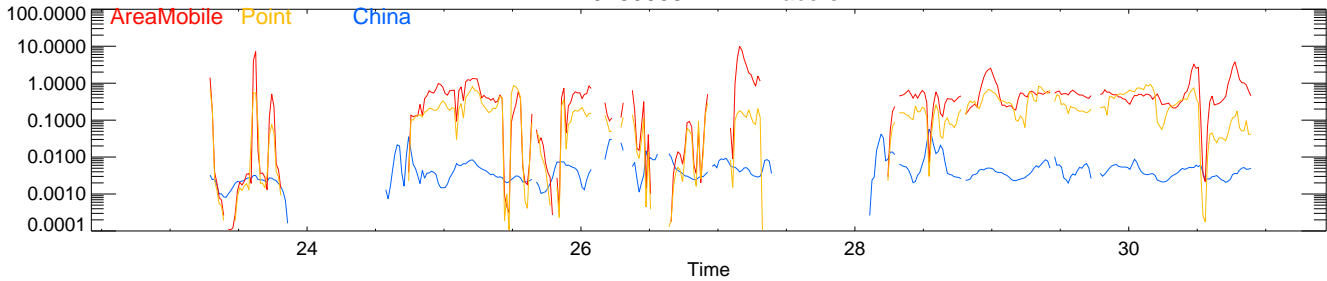
20160608 Wind Speed (red=WRF)



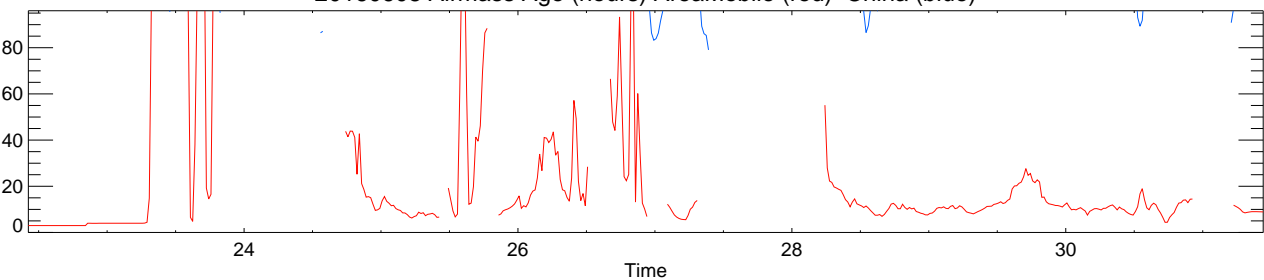
20160608 NOx (ppb)



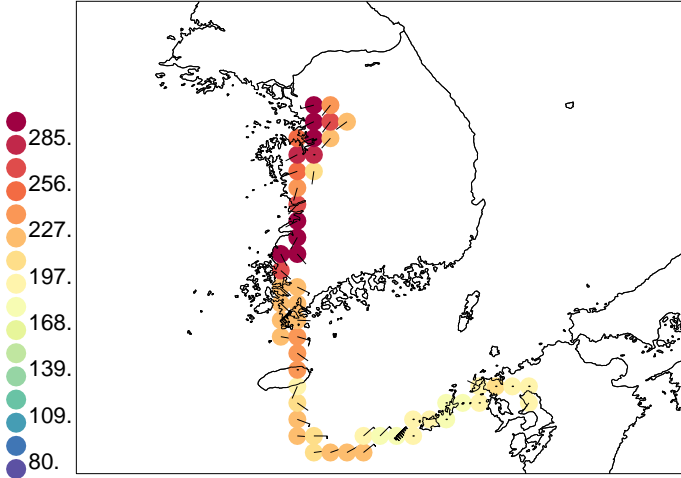
20160608 WRF Tracers



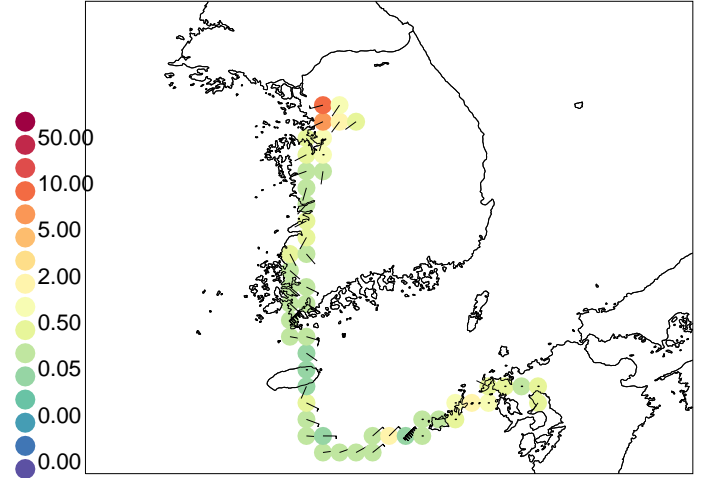
20160608 Airmass Age (hours) AreaMobile (red) China (blue)



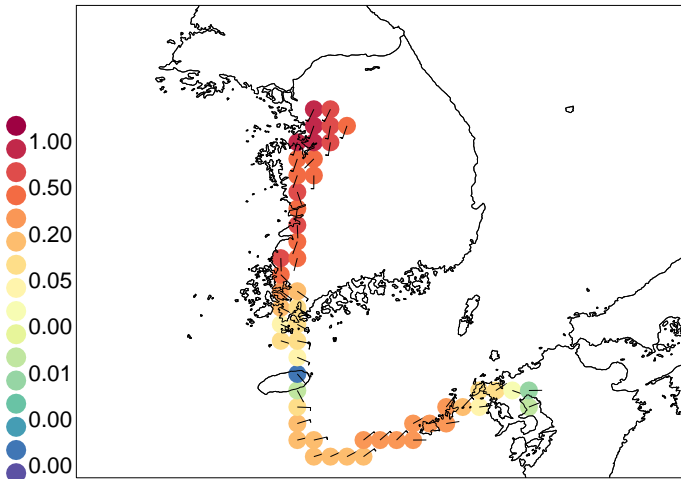
20160609 CO (ppb) 0-2km



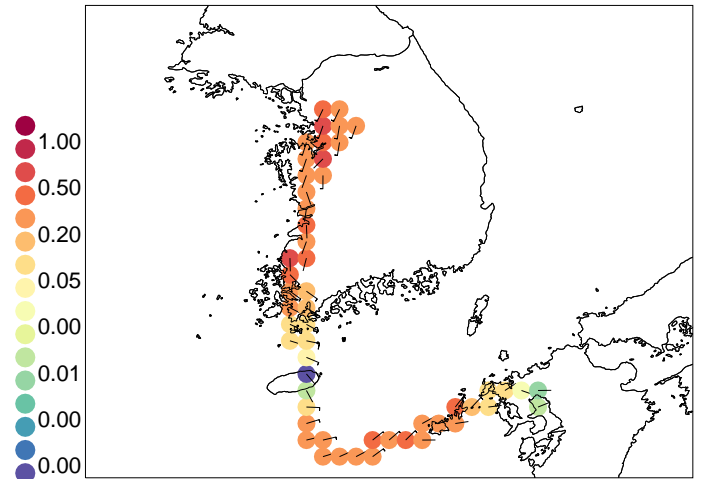
20160609 NOx (ppb) 0-2km



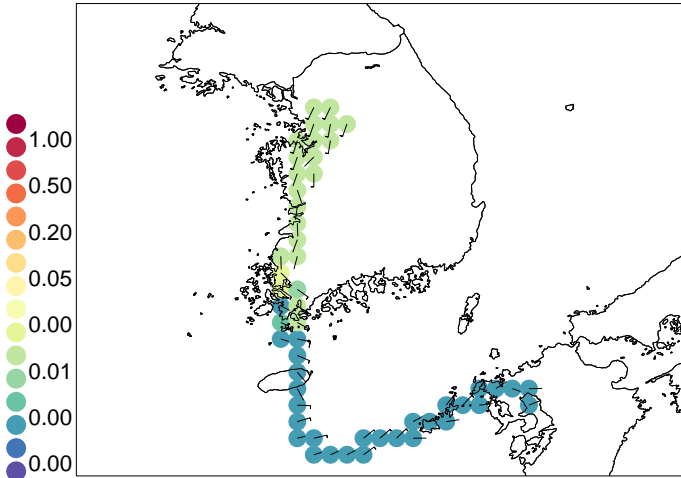
20160609AreaMobile 0-2km



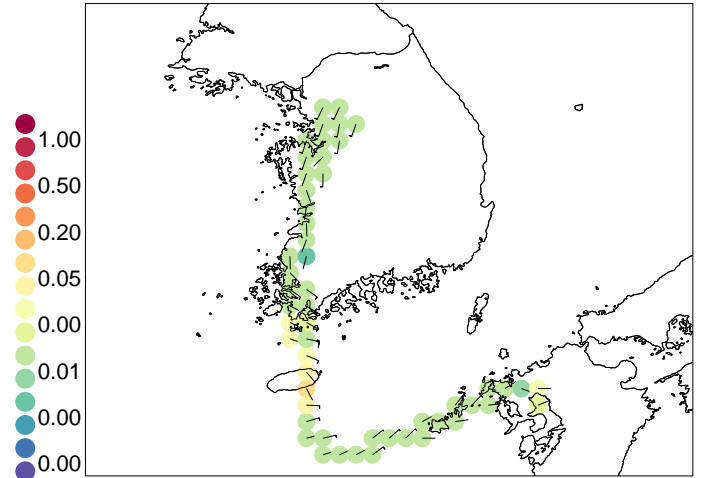
20160609Point 0-2km



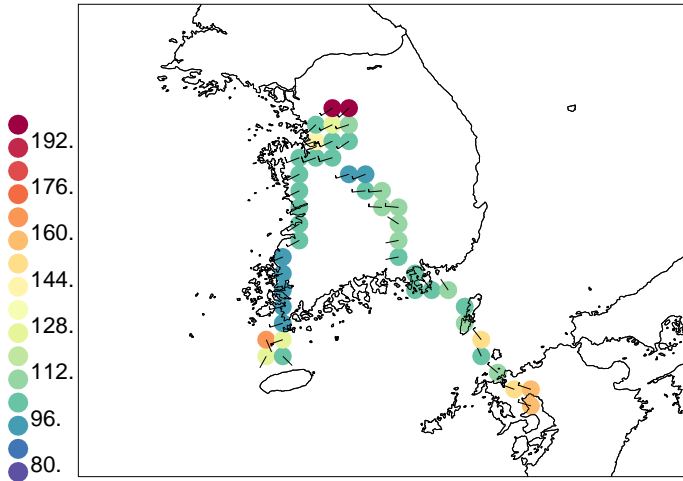
20160609 Beijing 0-2km



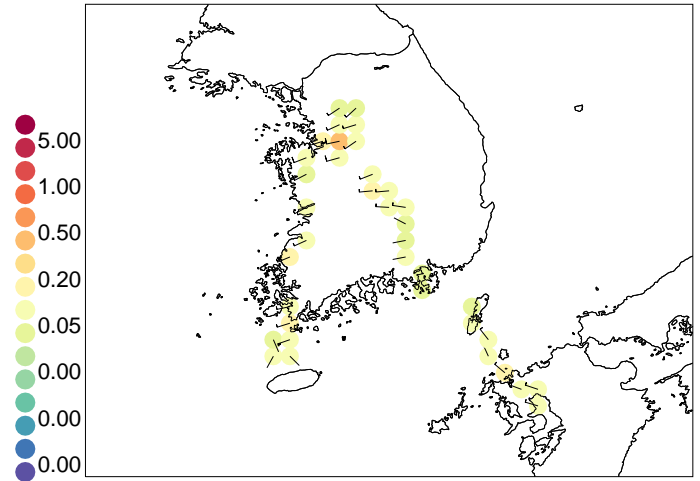
20160609 Shandong&Shanghai 0-2km



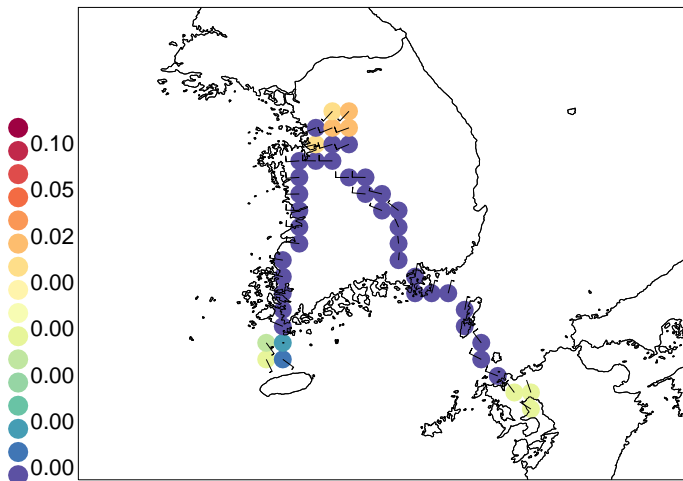
20160609 CO (ppb) >2km



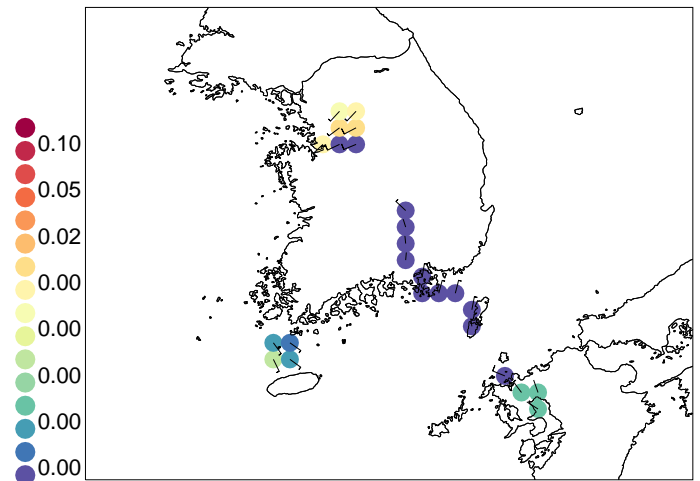
20160609 NOx (ppb) >2km



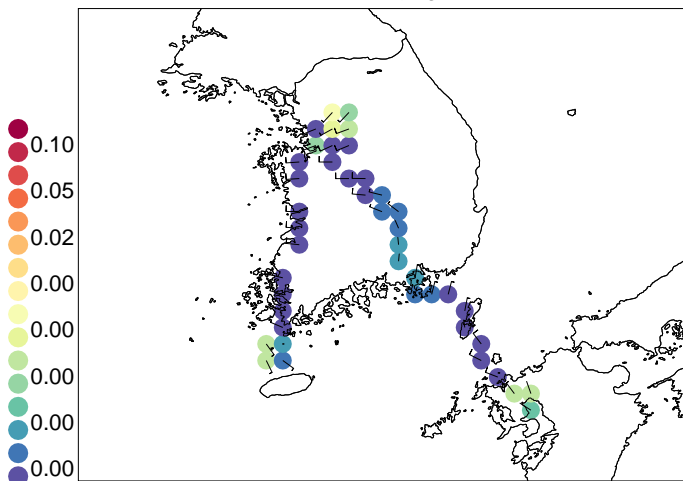
20160609AreaMobile >2km



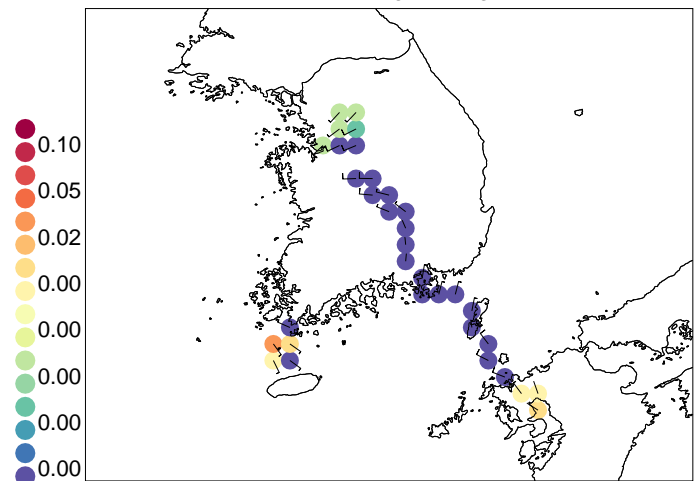
20160609Point >2km



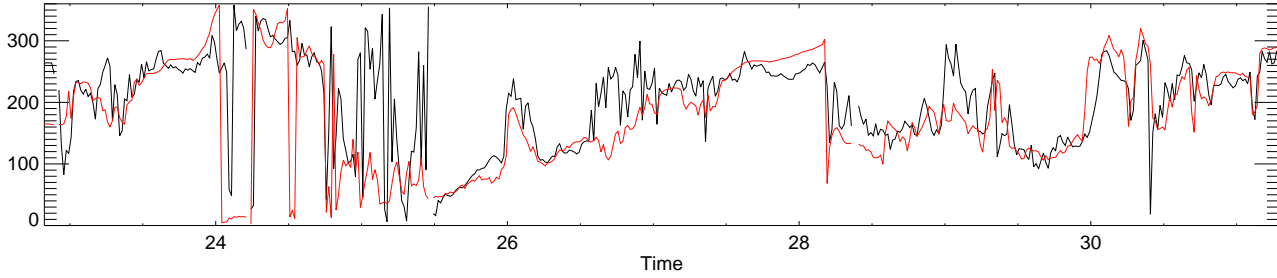
20160609 Beijing >2km



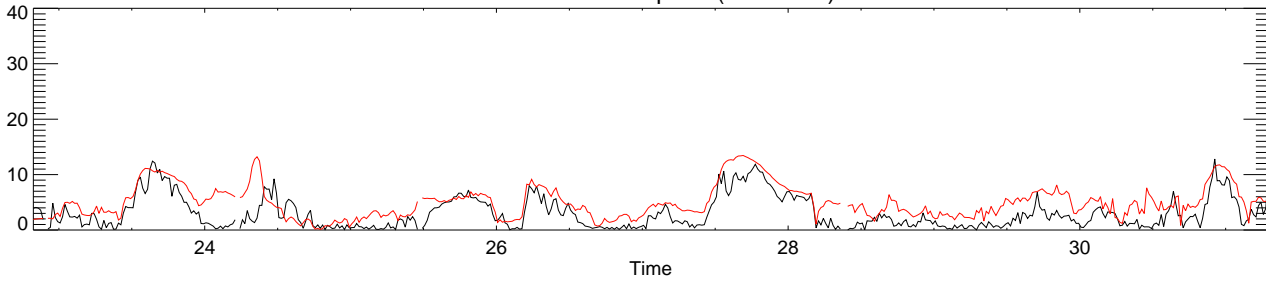
20160609 Shandong&Shanghai >2km



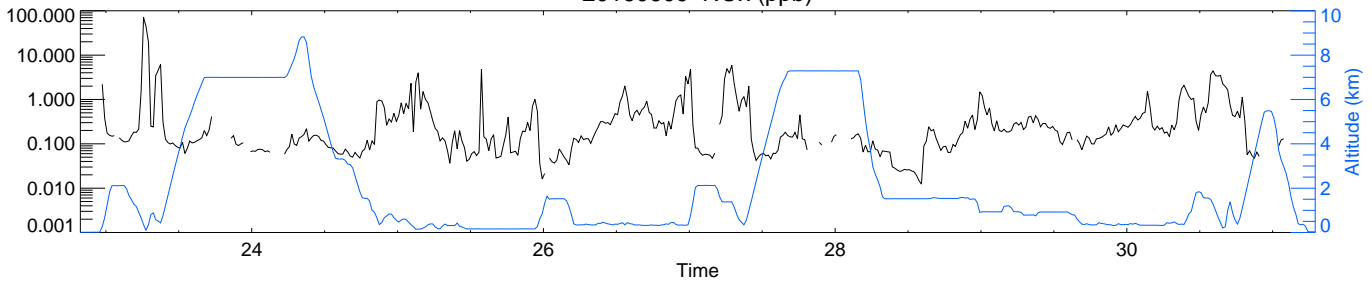
20160609 Wind Dir (red=WRF)



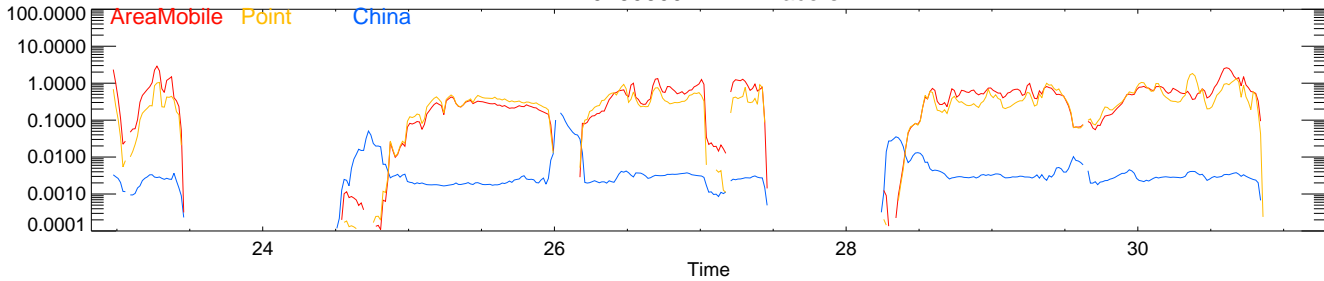
20160609 Wind Speed (red=WRF)



20160609 NOx (ppb)



20160609 WRF Tracers



20160609 Airmass Age (hours) AreaMobile (red) China (blue)

