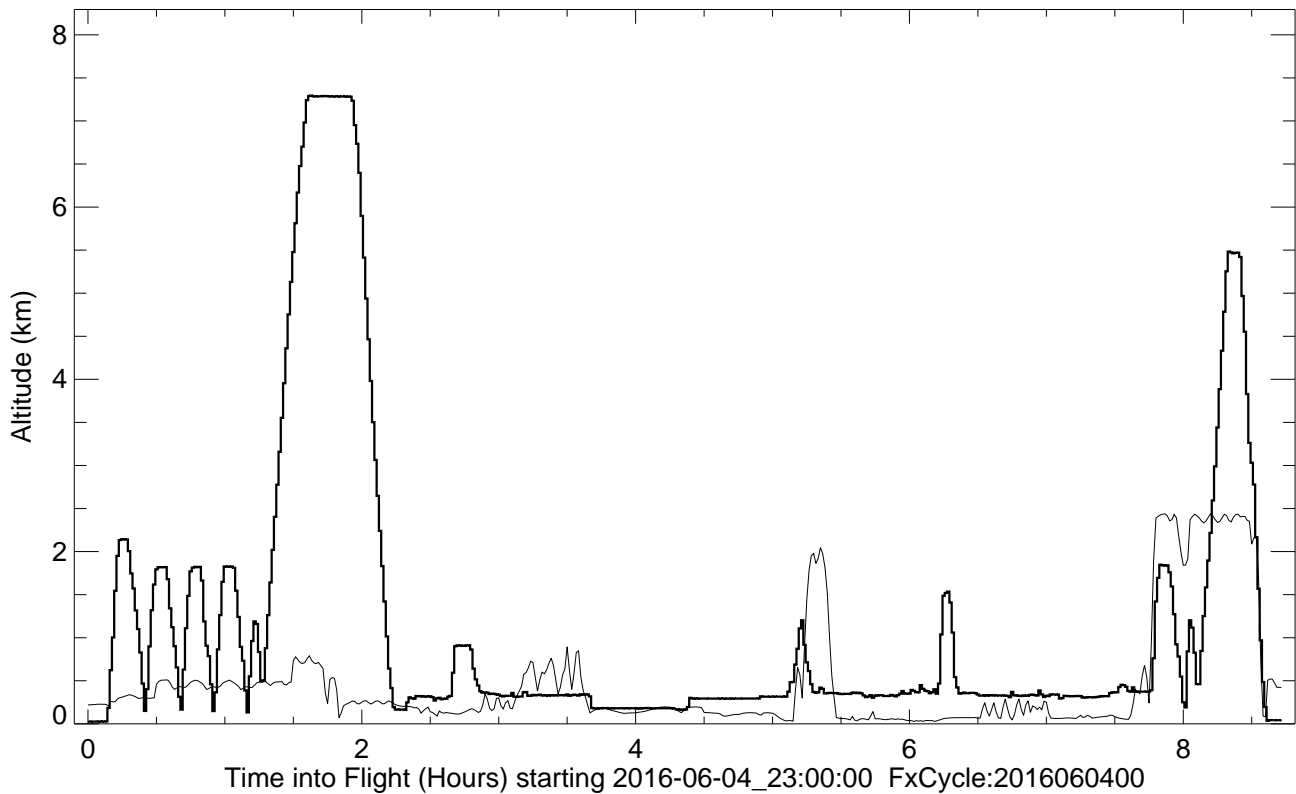


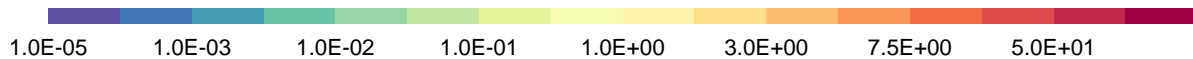
Flight: korusaq-mrg60-dc8\_merge\_20160604\_R1.ict Tracer: tr\_AreaMobNO2

Surface 2016-06-05\_04:00:00

~4km 2016-06-05\_04:00:00



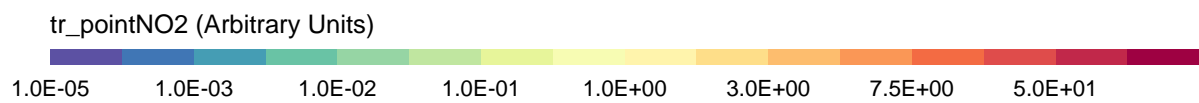
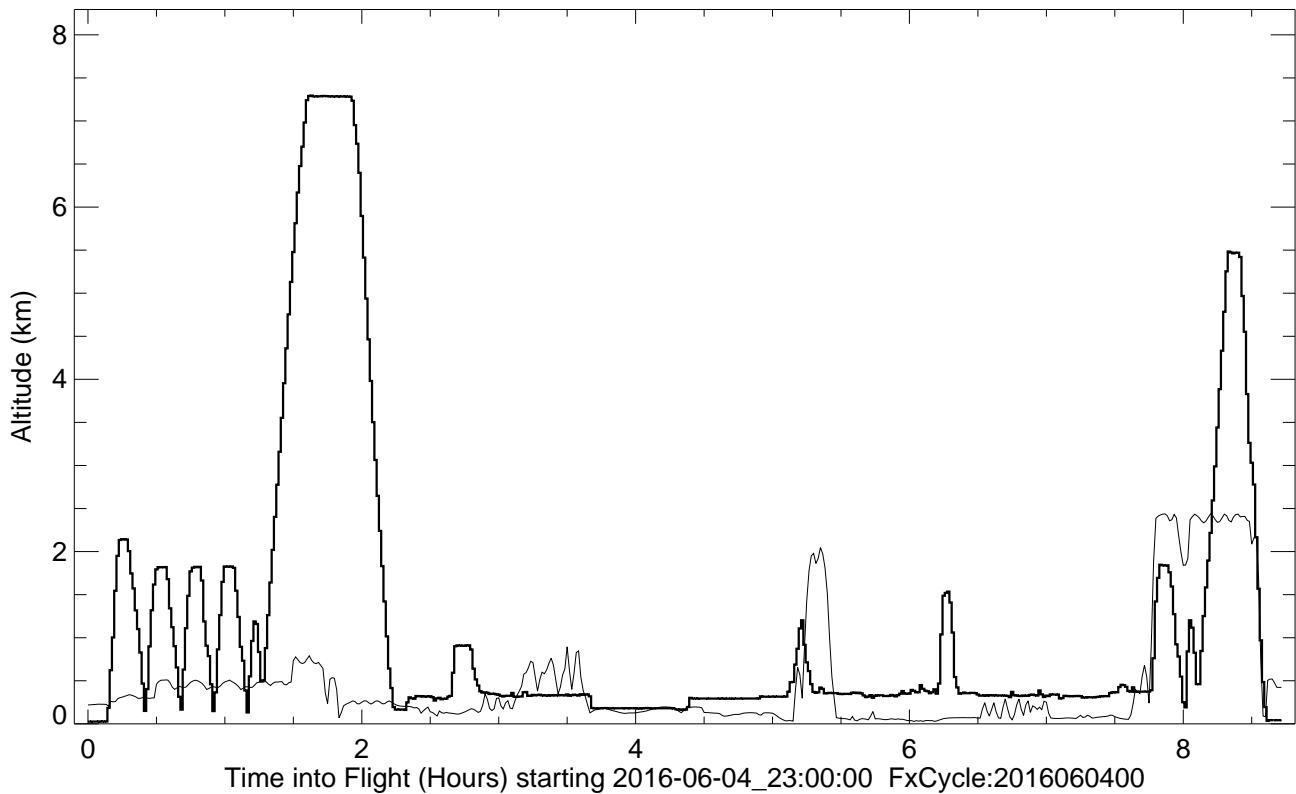
tr\_AreaMobNO2 (Arbitrary Units)



Flight: korusaq-mrg60-dc8\_merge\_20160604\_R1.ict Tracer: tr\_pointNO2

Surface 2016-06-05\_04:00:00

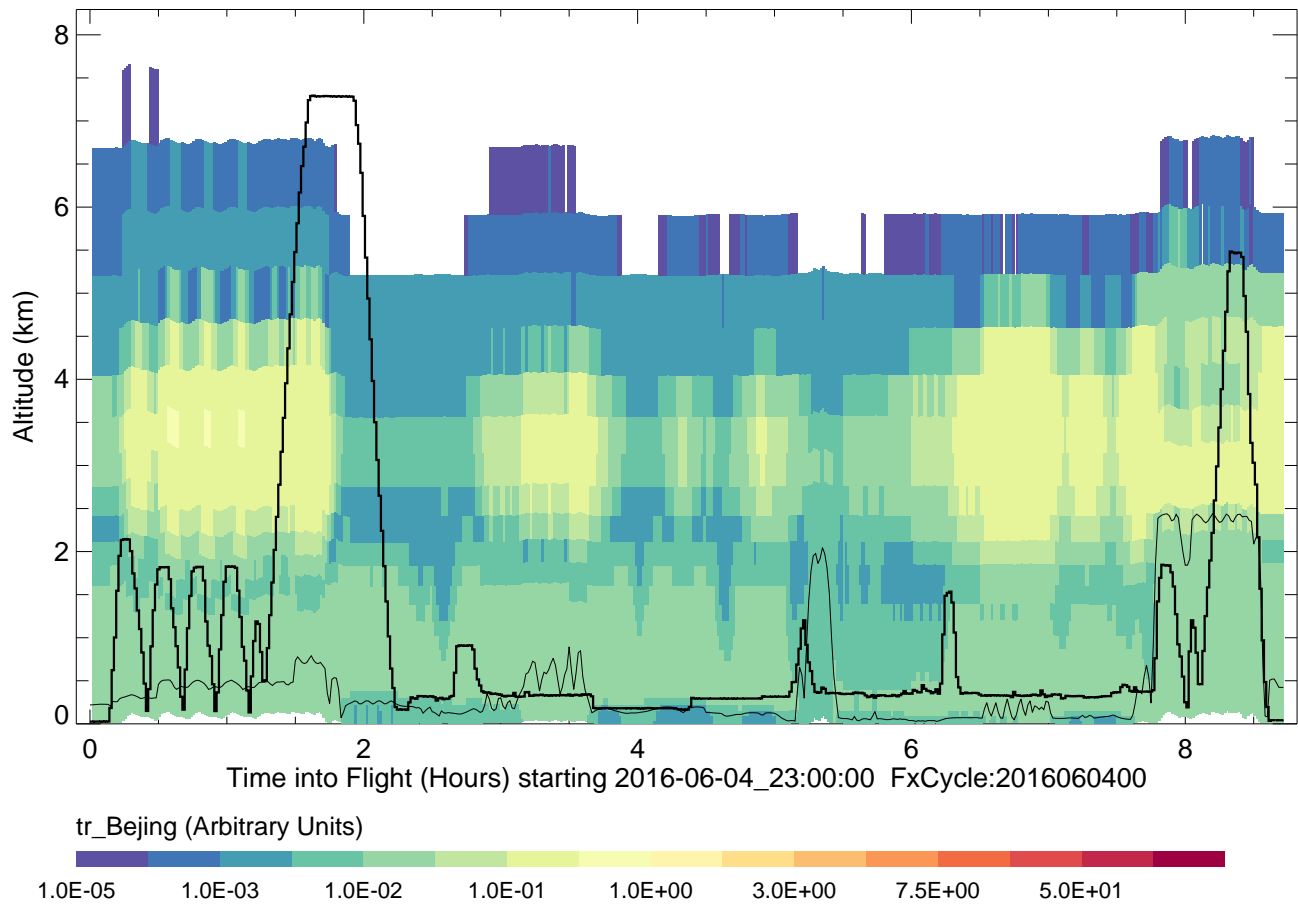
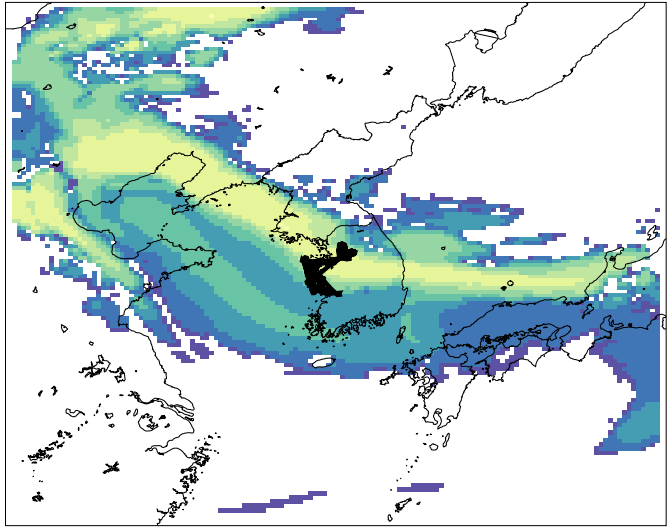
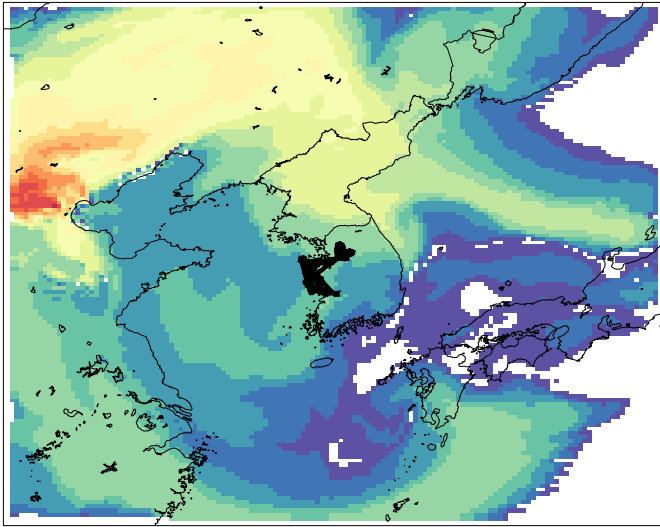
~4km 2016-06-05\_04:00:00



Flight: korusaq-mrg60-dc8\_merge\_20160604\_R1.ict Tracer: tr\_Beijing

Surface 2016-06-05\_04:00:00

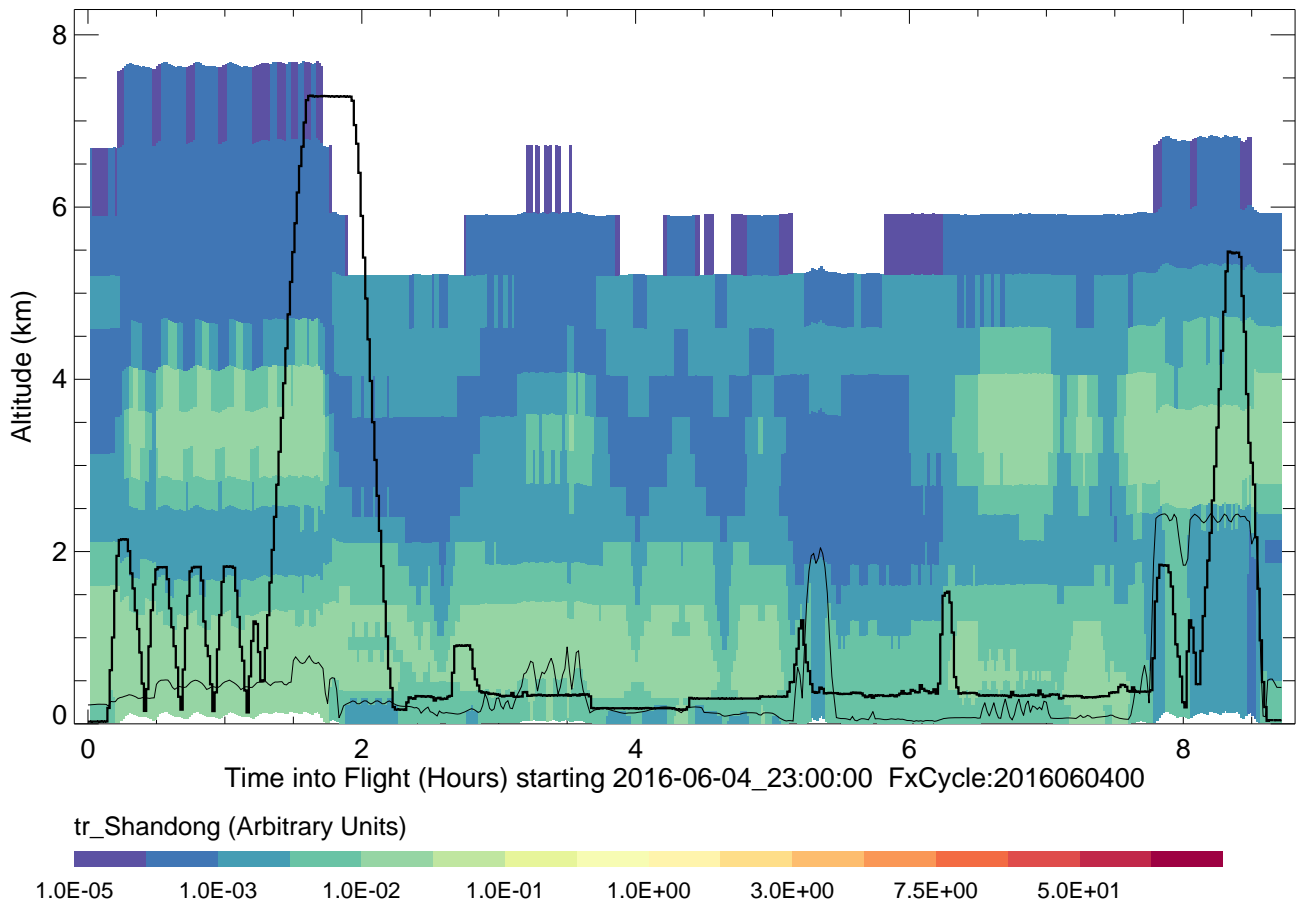
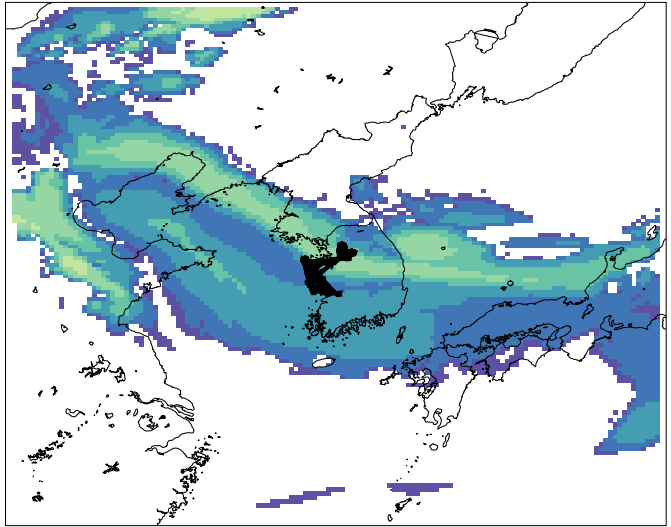
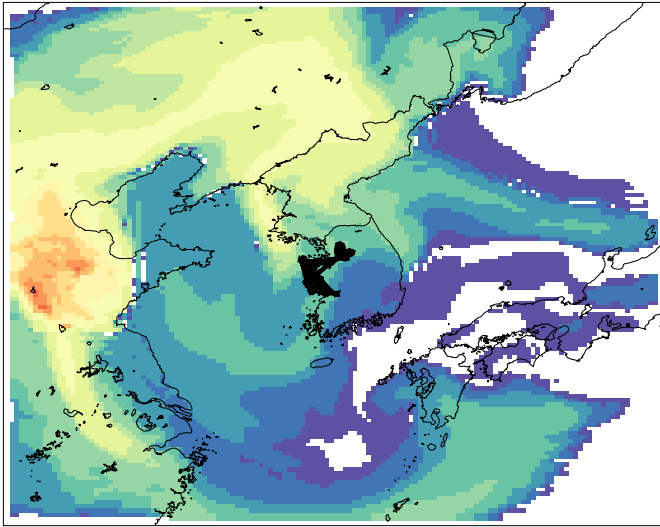
~4km 2016-06-05\_04:00:00



Flight: korusaq-mrg60-dc8\_merge\_20160604\_R1.ict Tracer: tr\_Shandong

Surface 2016-06-05\_04:00:00

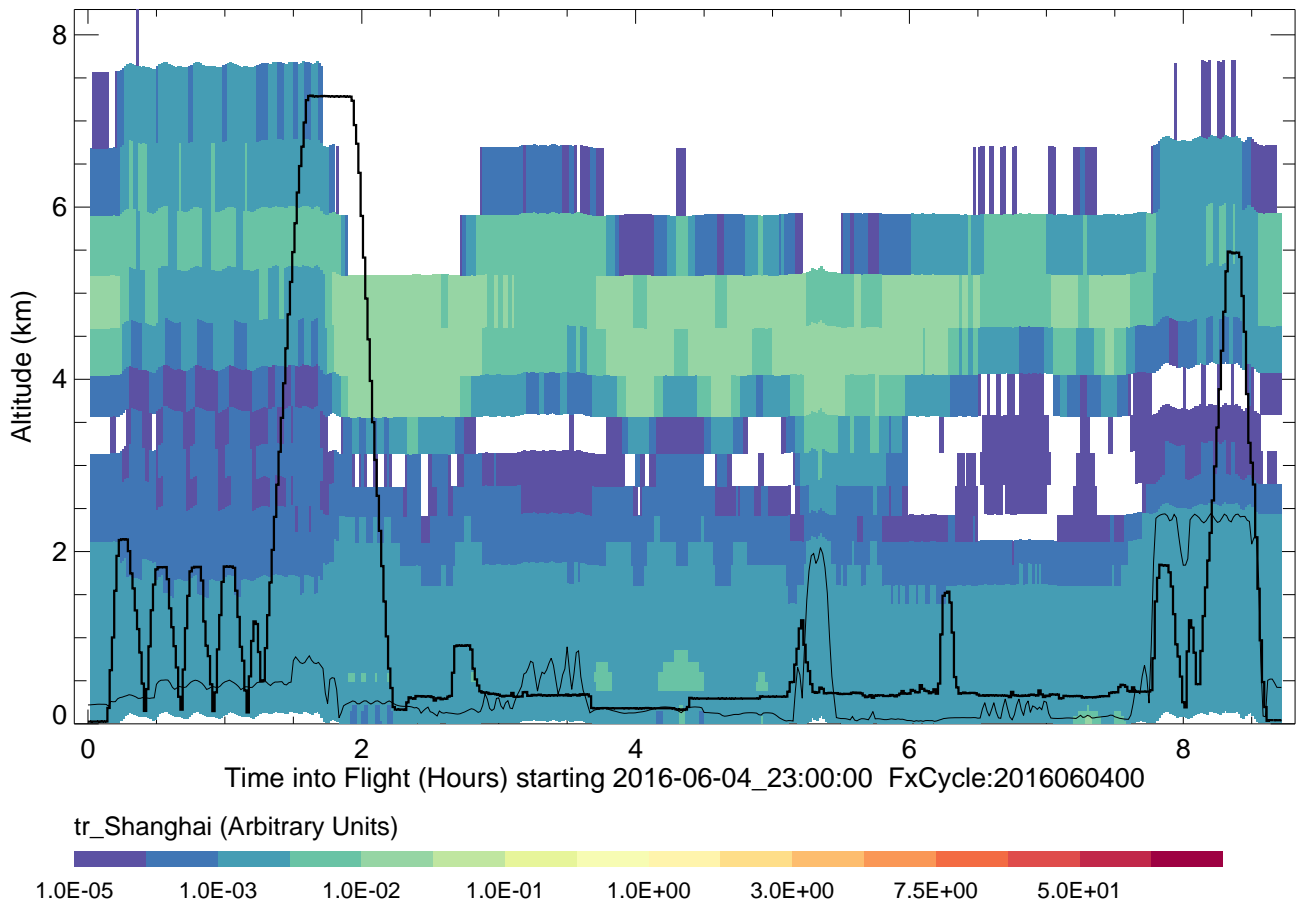
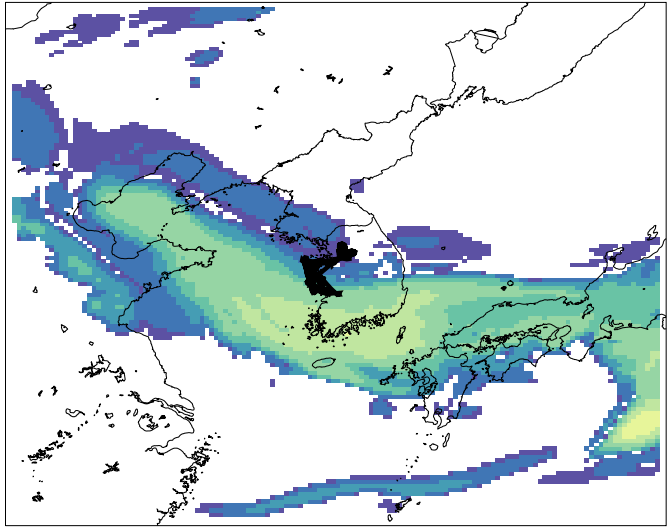
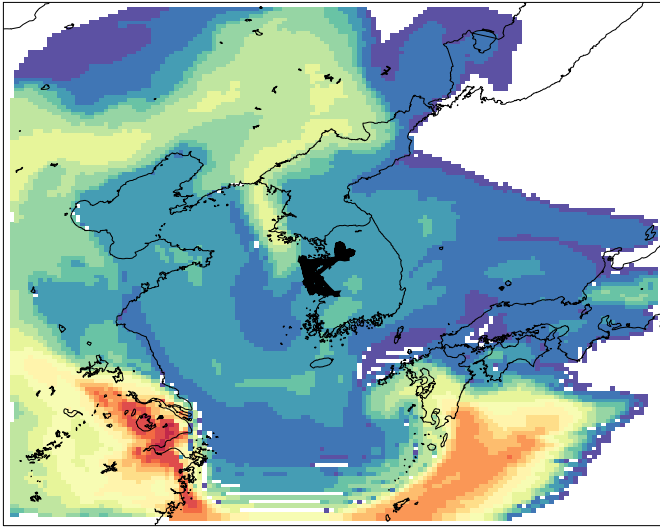
~4km 2016-06-05\_04:00:00



Flight: korusaq-mrg60-dc8\_merge\_20160604\_R1.ict Tracer: tr\_Shanghai

Surface 2016-06-05\_04:00:00

~4km 2016-06-05\_04:00:00



Flight: korusaq-mrg60-dc8\_merge\_20160604\_R1.ict Tracer: tr\_BeijingShanghaiShandong

Surface 2016-06-05\_04:00:00

~4km 2016-06-05\_04:00:00

