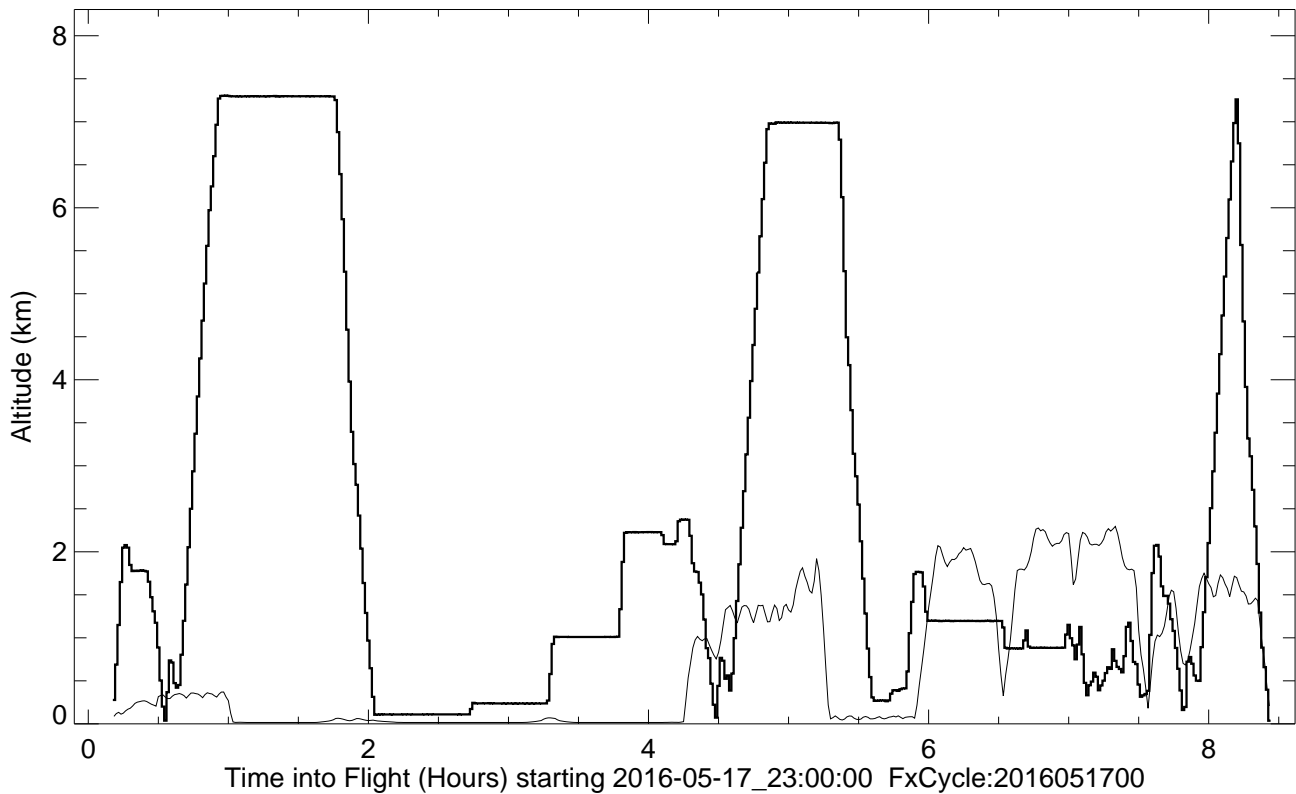
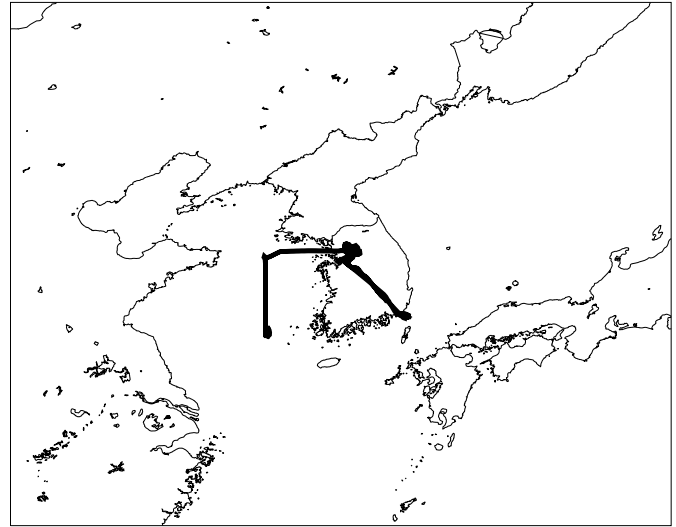
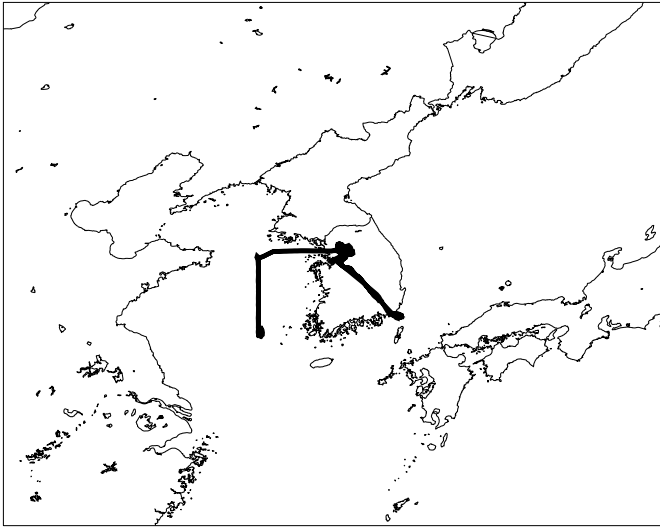


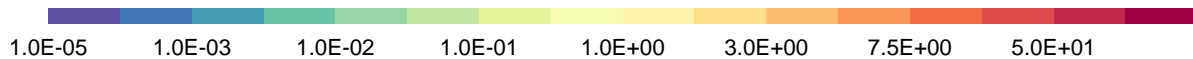
Flight: korusaq-mrg60-dc8_merge_20160517_R1.ict Tracer: tr_AreaMobNO2

Surface 2016-05-18_04:00:00

~4km 2016-05-18_04:00:00



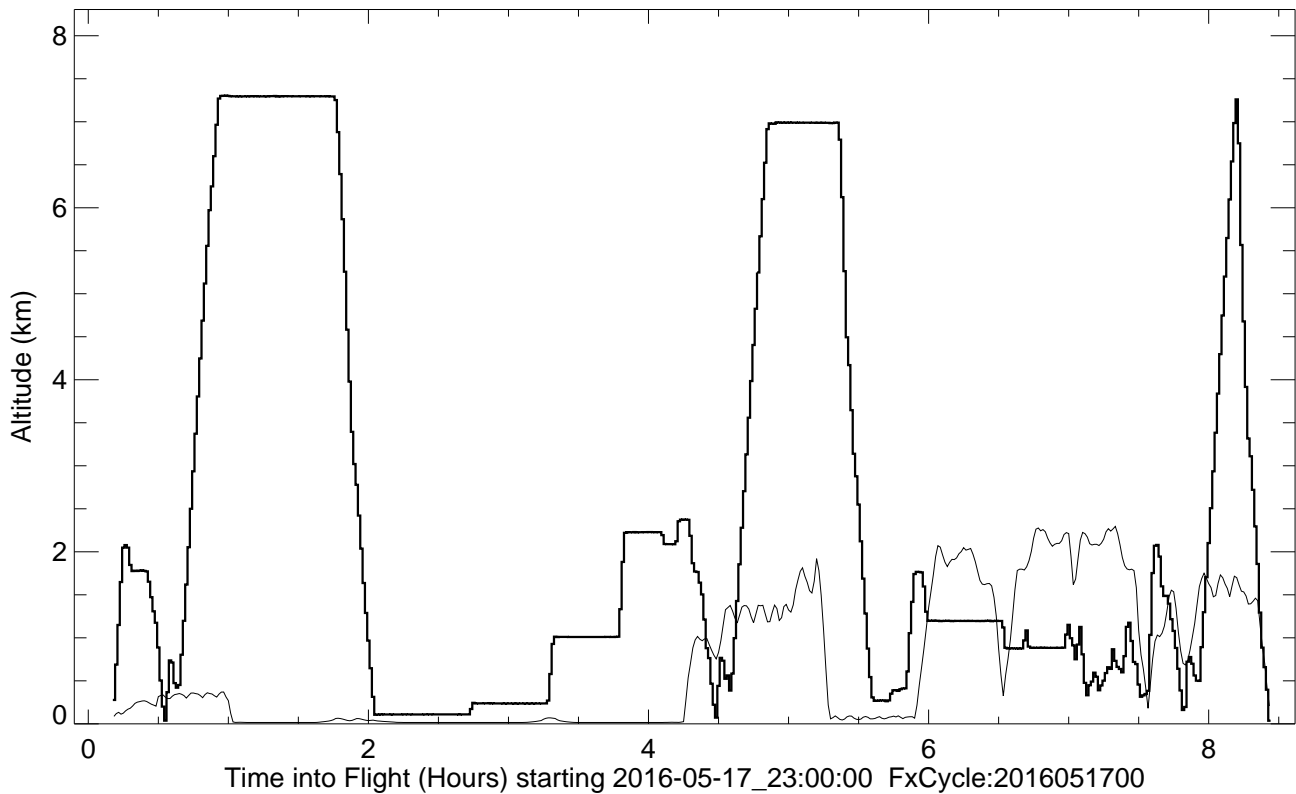
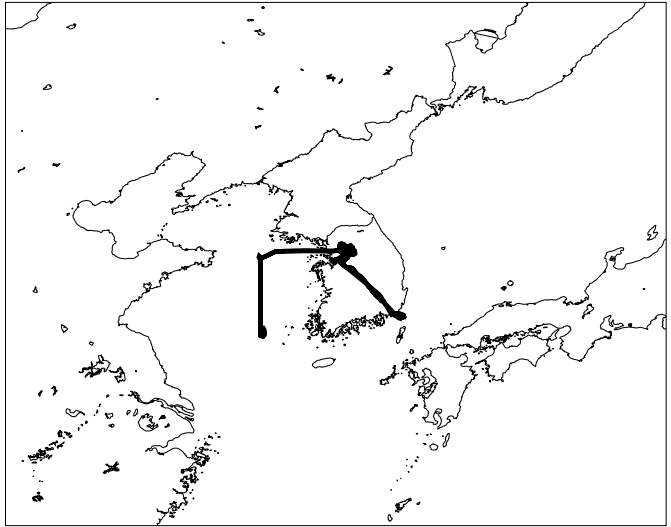
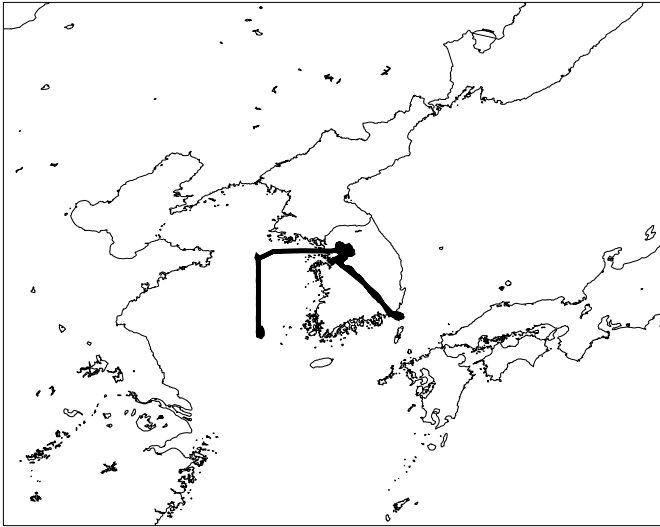
tr_AreaMobNO2 (Arbitrary Units)



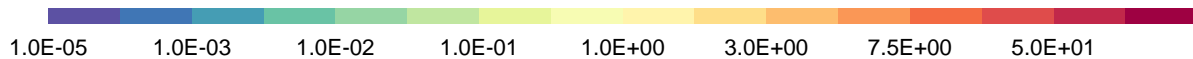
Flight: korusaq-mrg60-dc8_merge_20160517_R1.ict Tracer: tr_pointNO2

Surface 2016-05-18_04:00:00

~4km 2016-05-18_04:00:00



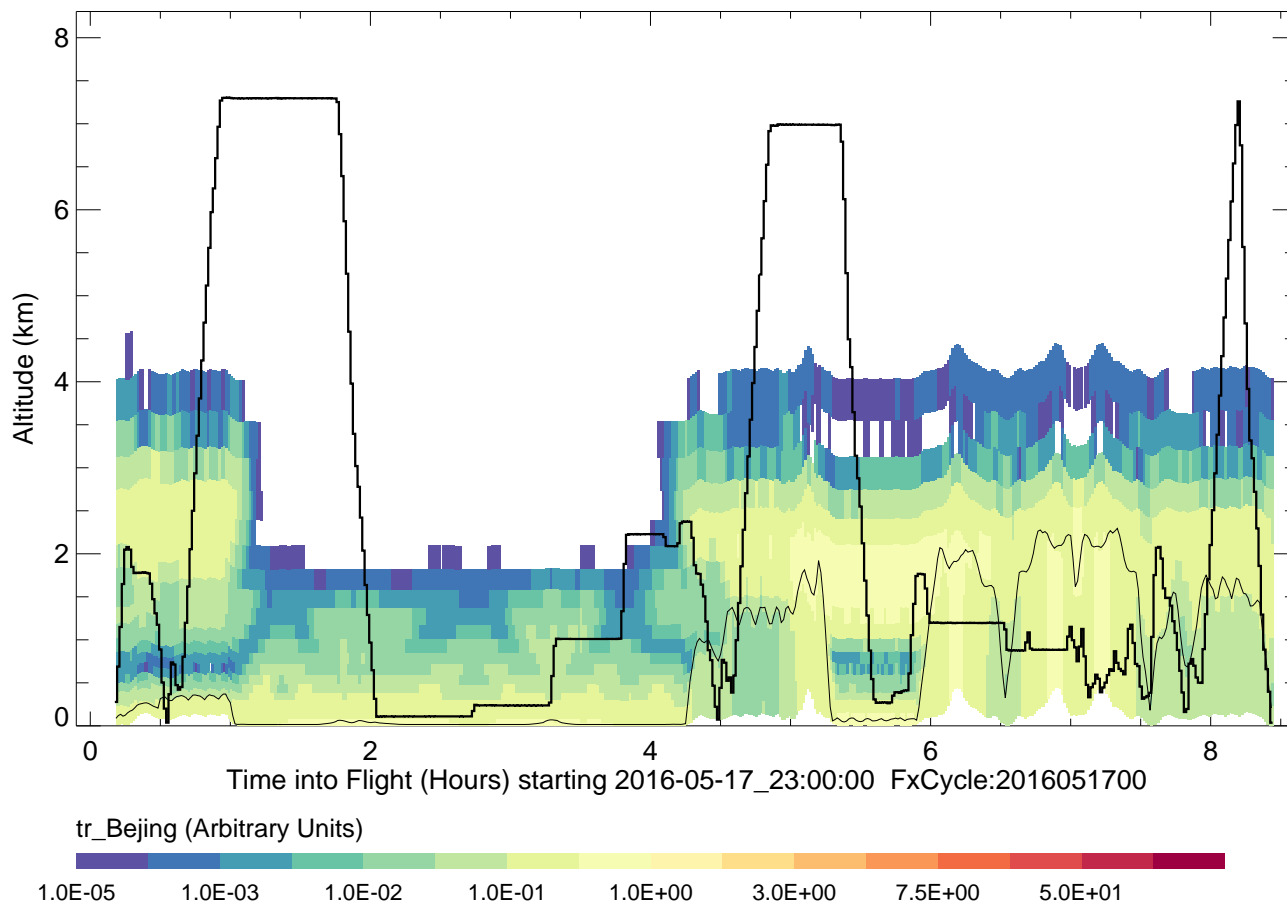
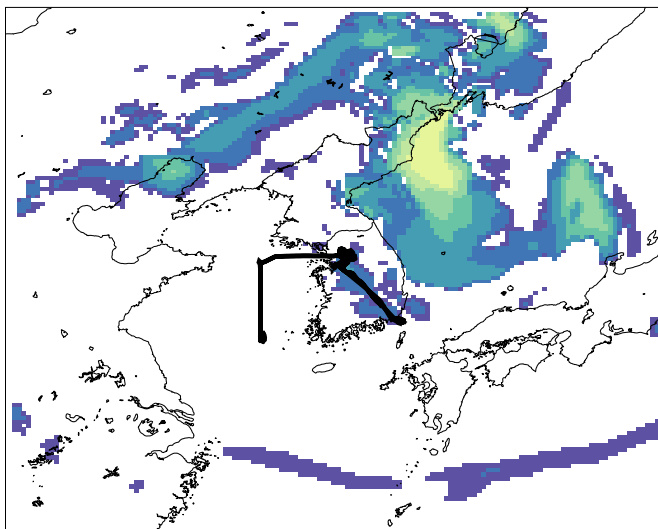
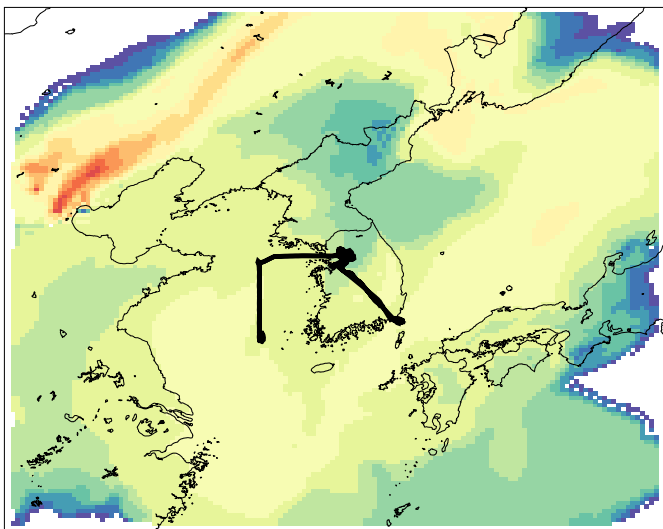
tr_pointNO2 (Arbitrary Units)



Flight: korusaq-mrg60-dc8_merge_20160517_R1.ict Tracer: tr_Beijing

Surface 2016-05-18_04:00:00

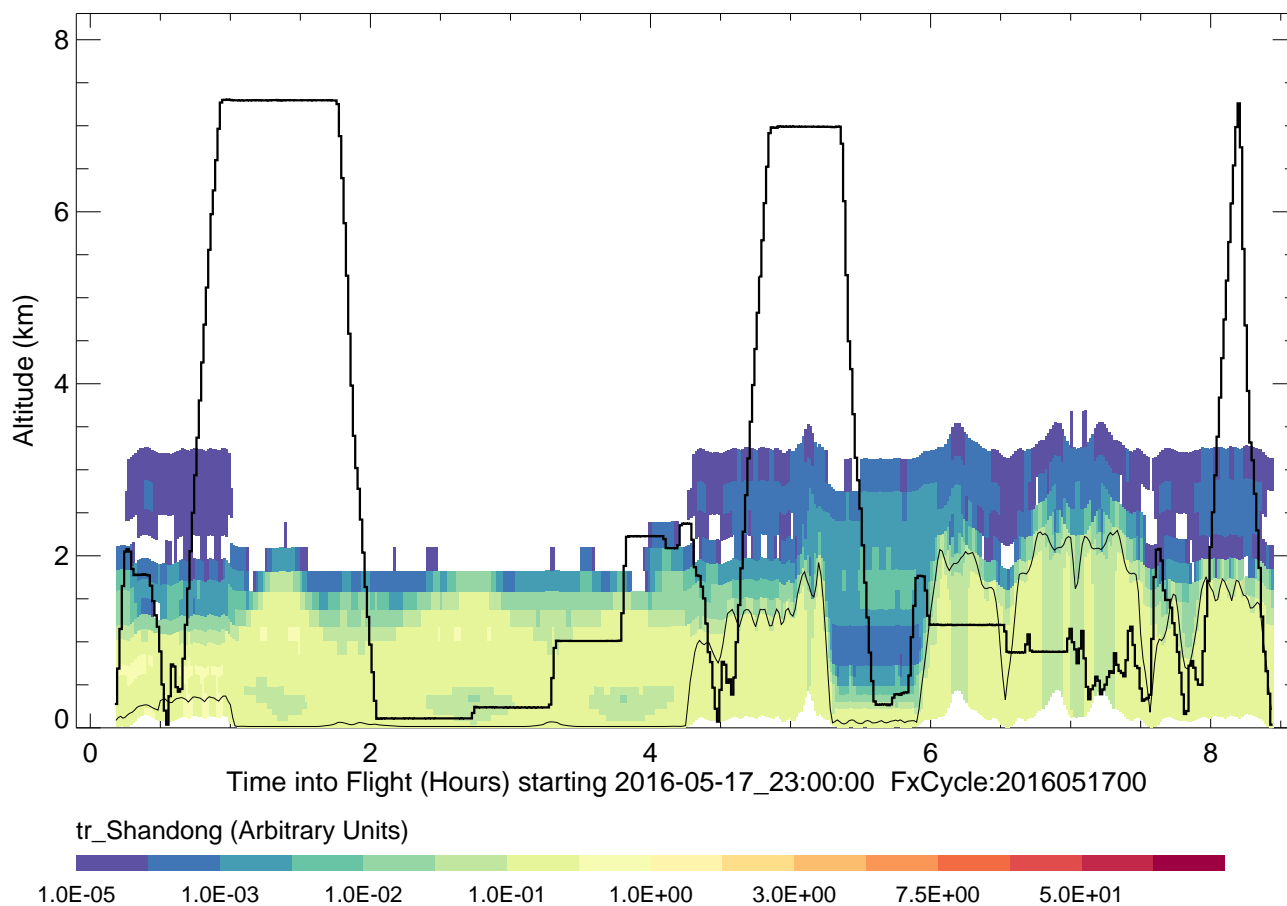
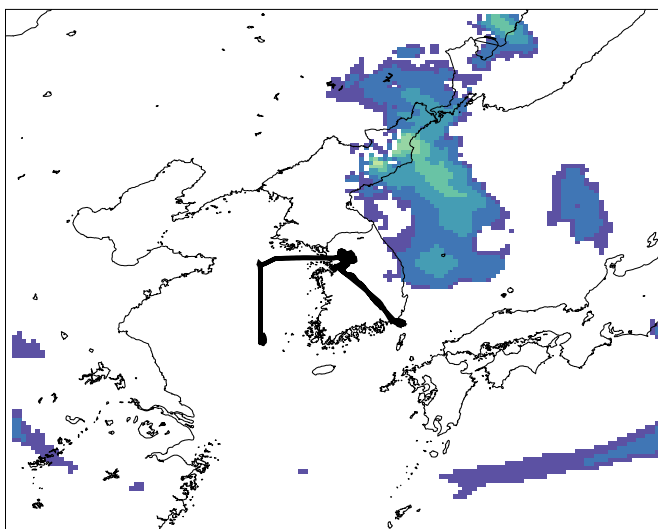
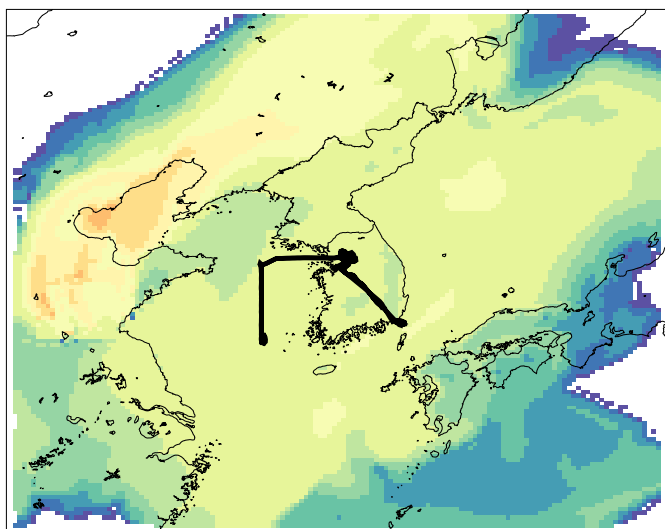
~4km 2016-05-18_04:00:00



Flight: korusaq-mrg60-dc8_merge_20160517_R1.ict Tracer: tr_Shandong

Surface 2016-05-18_04:00:00

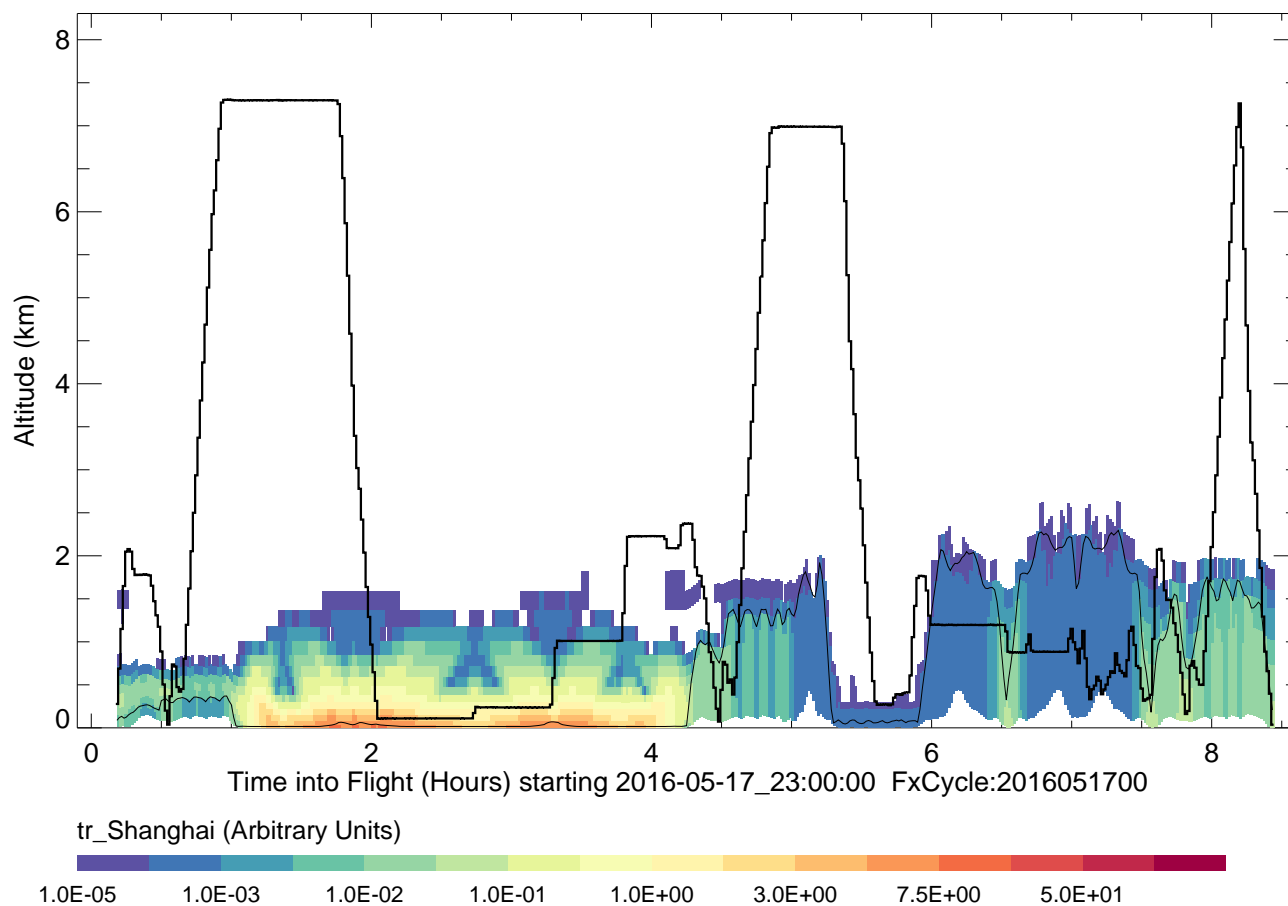
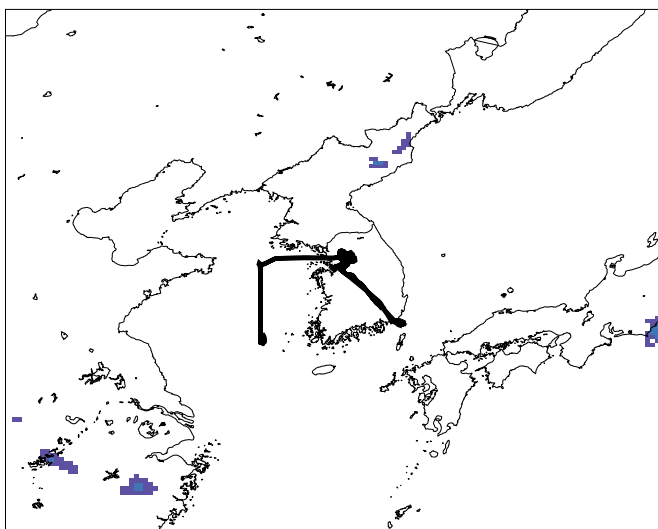
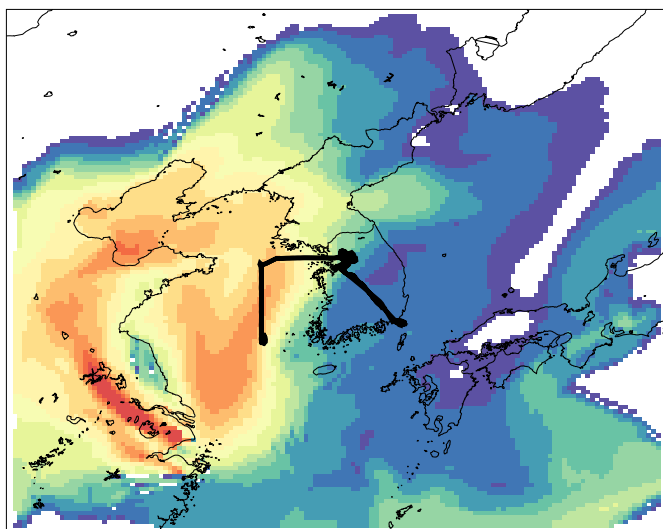
~4km 2016-05-18_04:00:00



Flight: korusaq-mrg60-dc8_merge_20160517_R1.ict Tracer: tr_Shanghai

Surface 2016-05-18_04:00:00

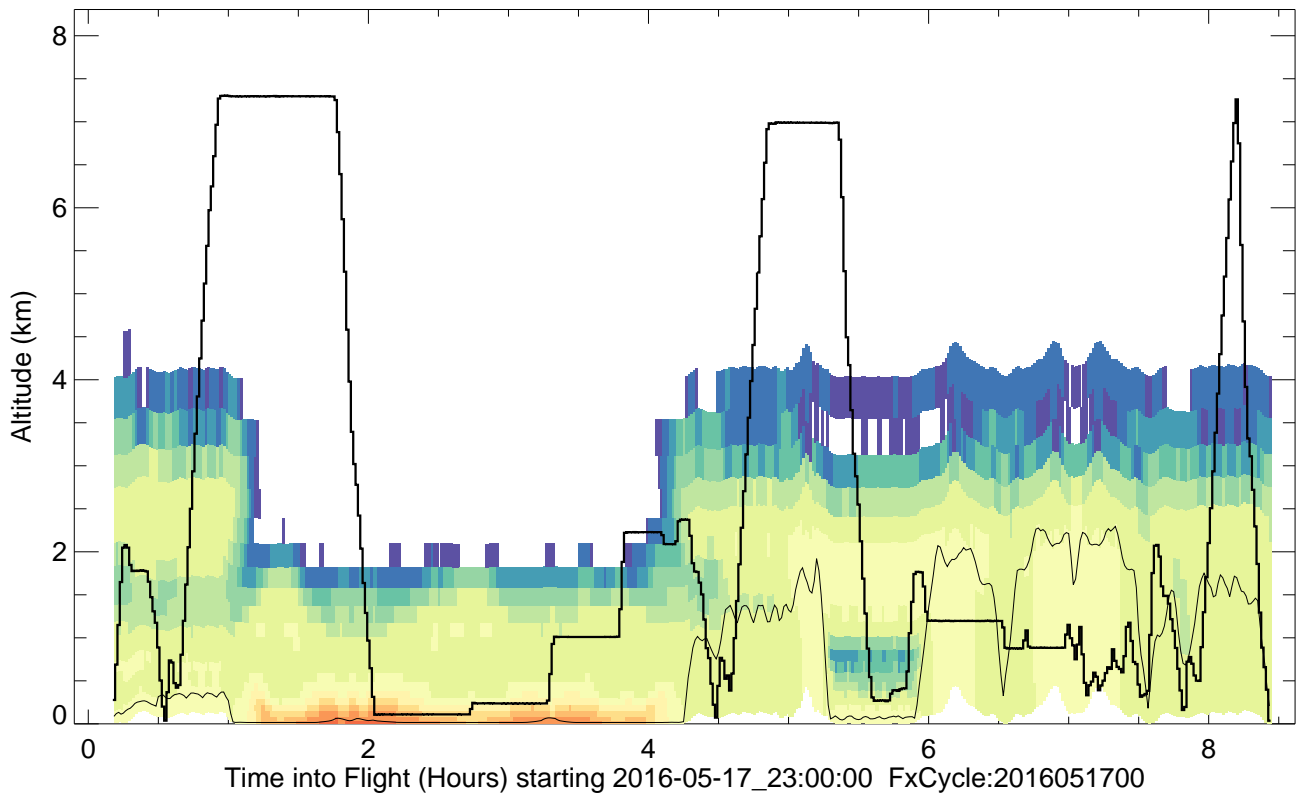
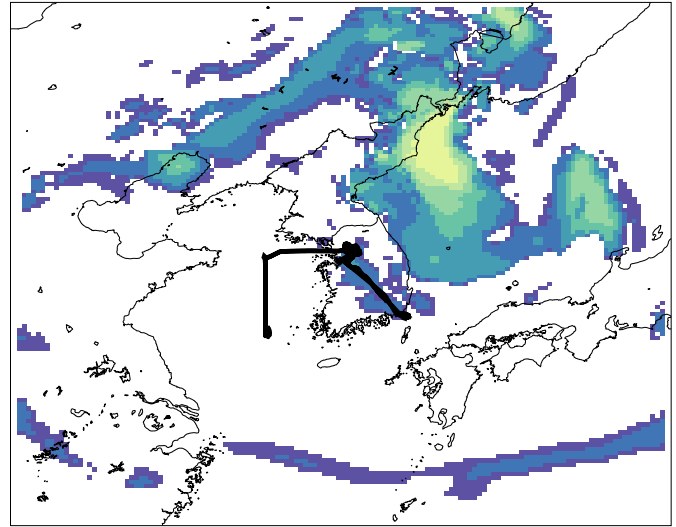
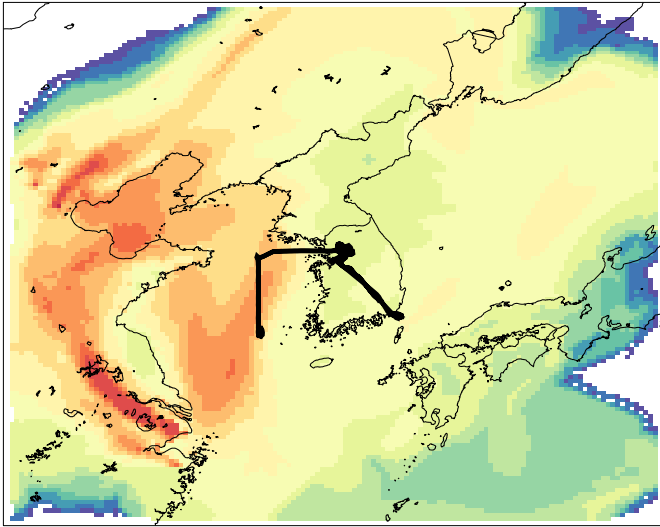
~4km 2016-05-18_04:00:00



Flight: korusaq-mrg60-dc8_merge_20160517_R1.ict Tracer: tr_BeijingShanghaiShandong

Surface 2016-05-18_04:00:00

~4km 2016-05-18_04:00:00



tr_BeijingShanghaiShandong (Arbitrary Units)

