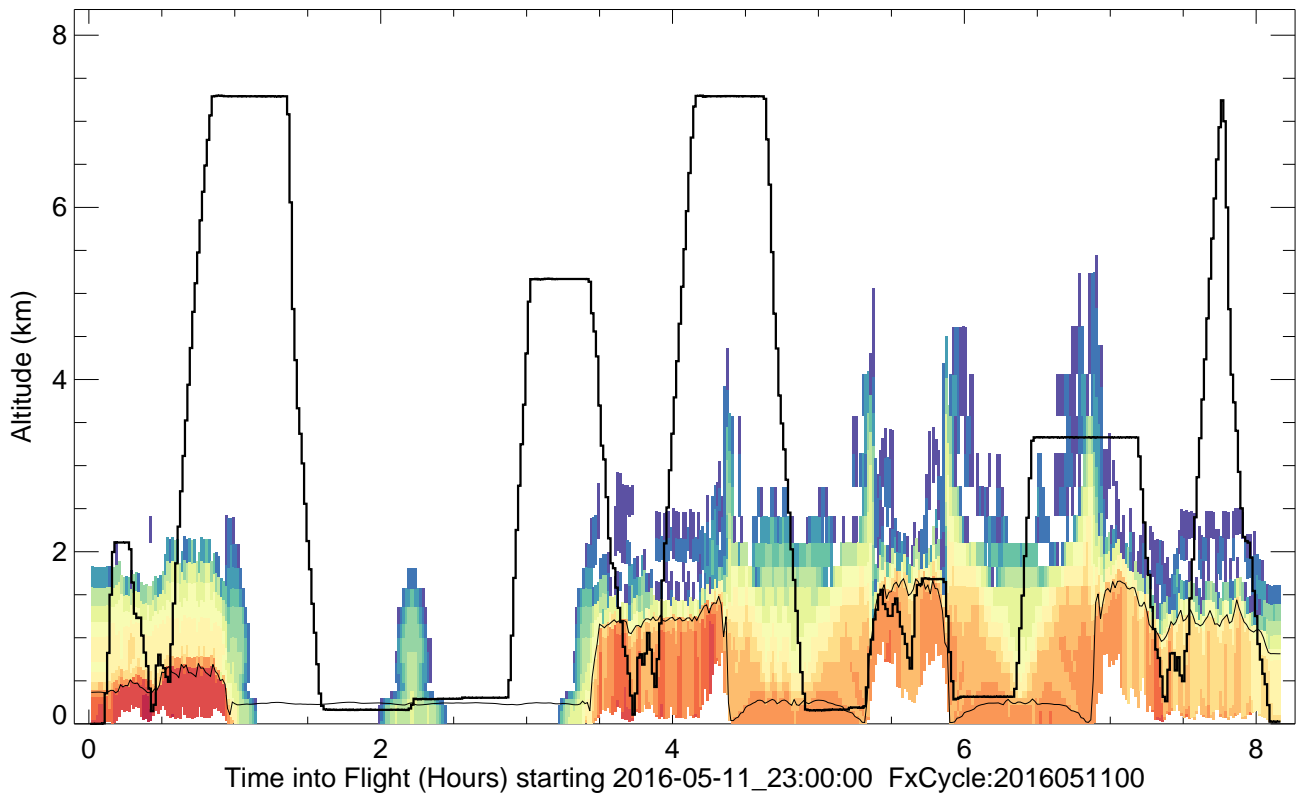
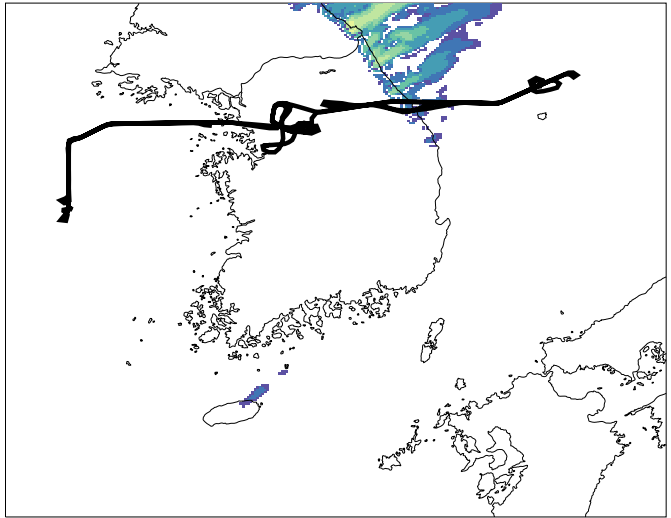
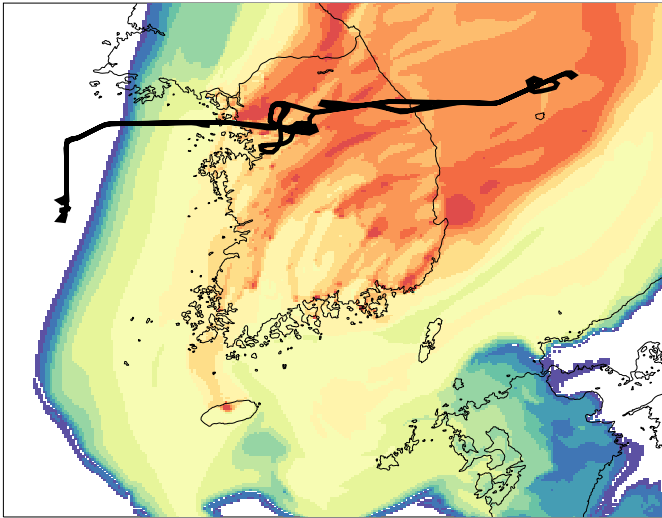


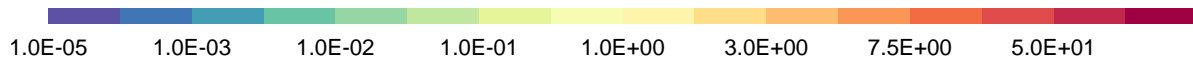
Flight: korusaq-mrg60-dc8_merge_20160511_R1.ict Tracer: tr_AreaMobNO2

Surface 2016-05-12_04:00:00

~4km 2016-05-12_04:00:00



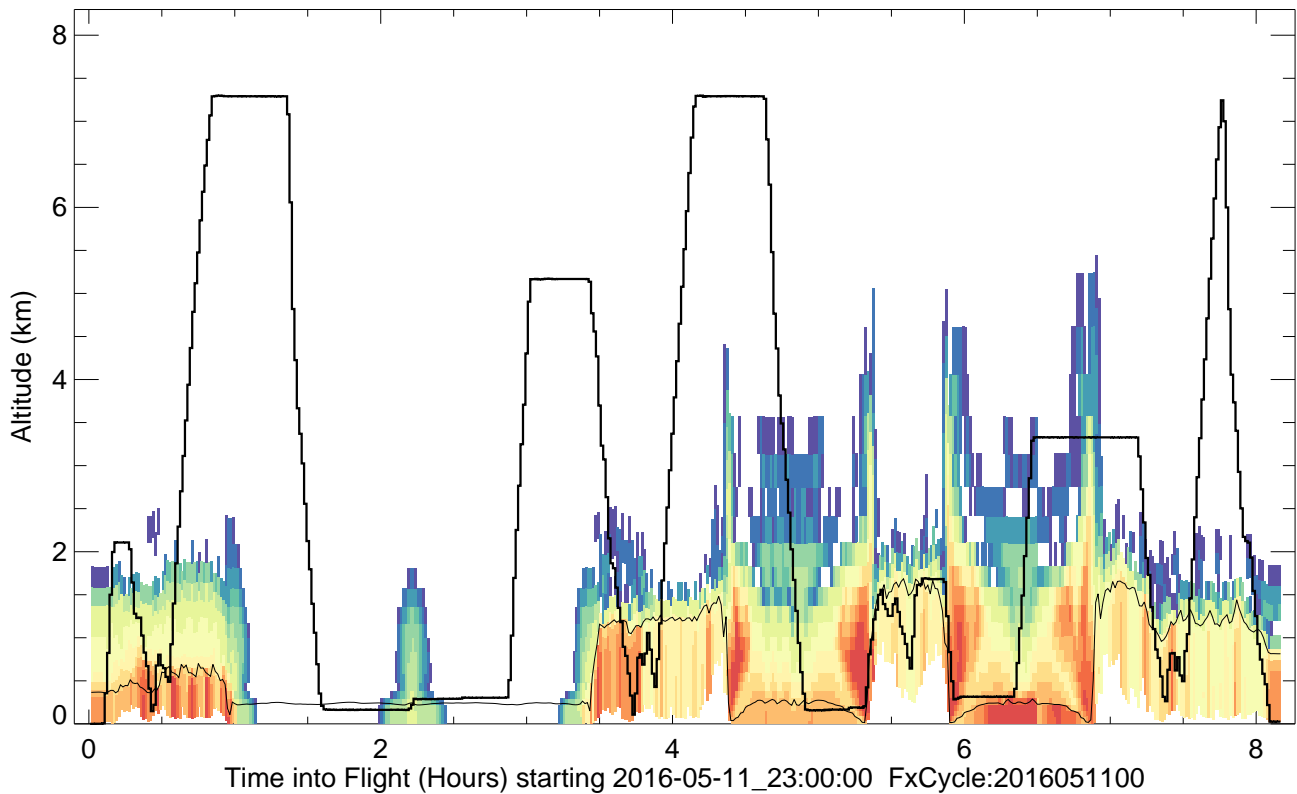
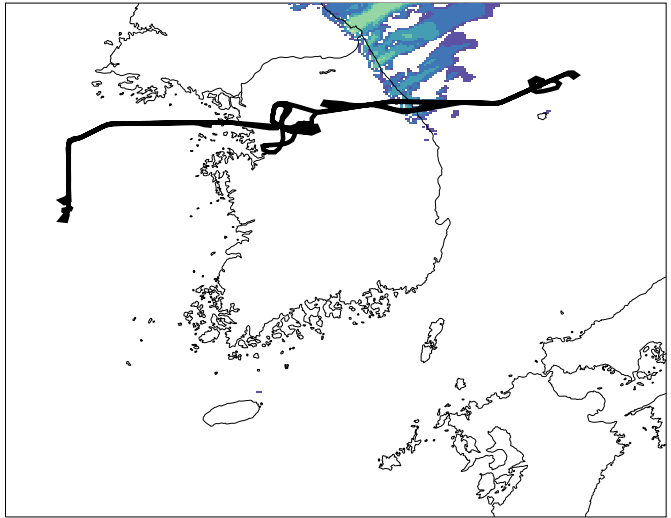
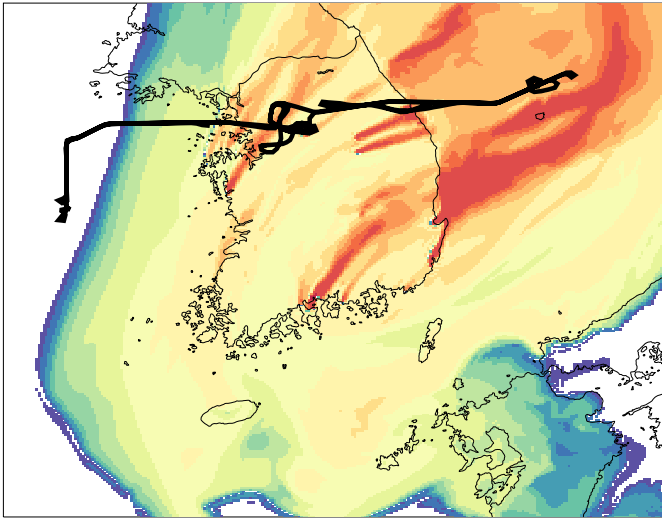
tr_AreaMobNO2 (Arbitrary Units)



Flight: korusaq-mrg60-dc8_merge_20160511_R1.ict Tracer: tr_pointNO2

Surface 2016-05-12_04:00:00

~4km 2016-05-12_04:00:00



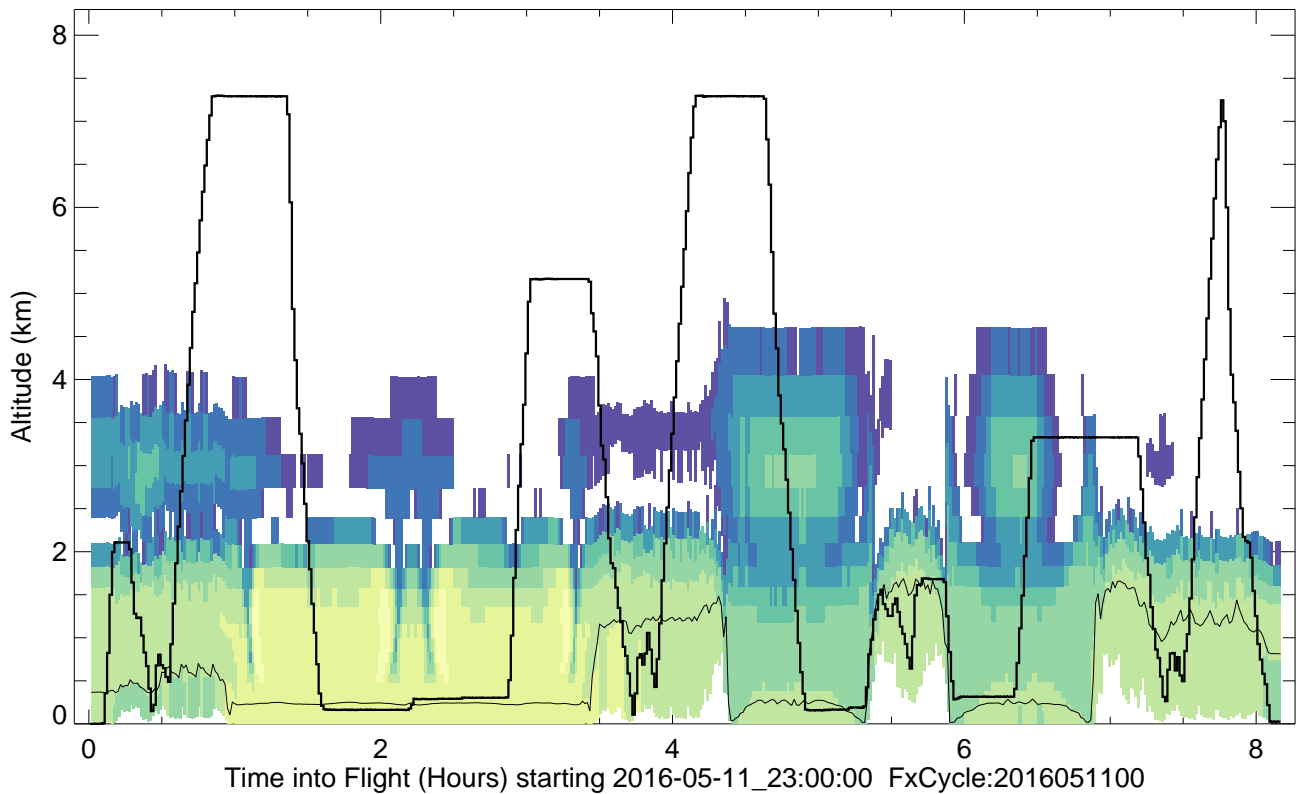
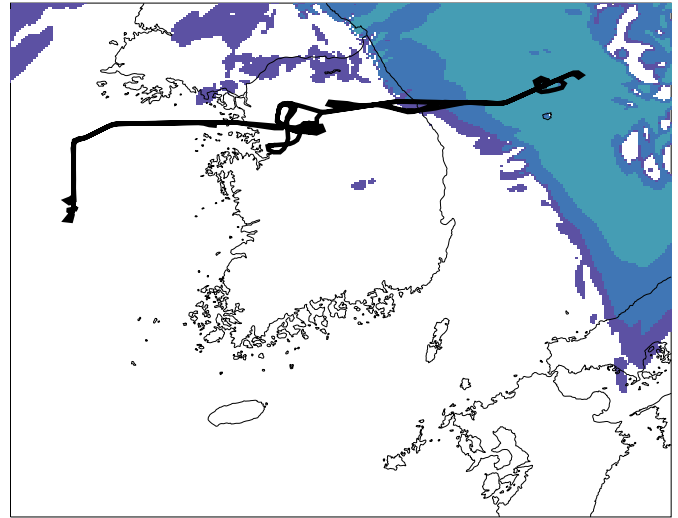
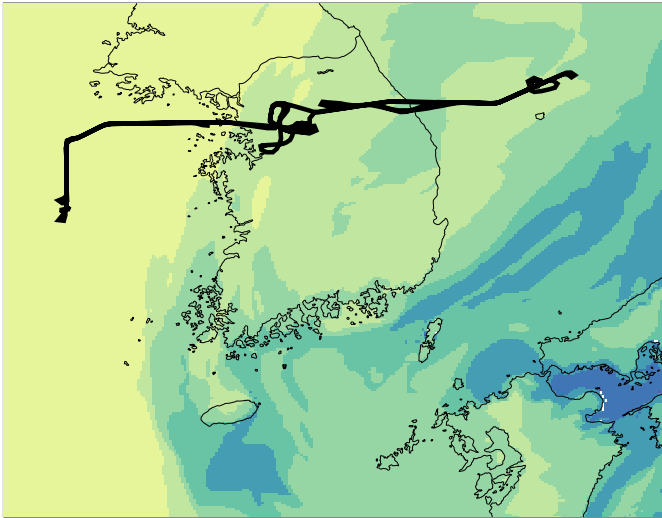
tr_pointNO2 (Arbitrary Units)

1.0E-05 1.0E-03 1.0E-02 1.0E-01 1.0E+00 3.0E+00 7.5E+00 5.0E+01

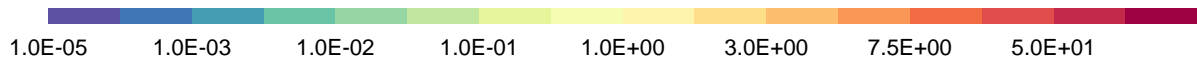
Flight: korusaq-mrg60-dc8_merge_20160511_R1.ict Tracer: tr_Beijing

Surface 2016-05-12_04:00:00

~4km 2016-05-12_04:00:00



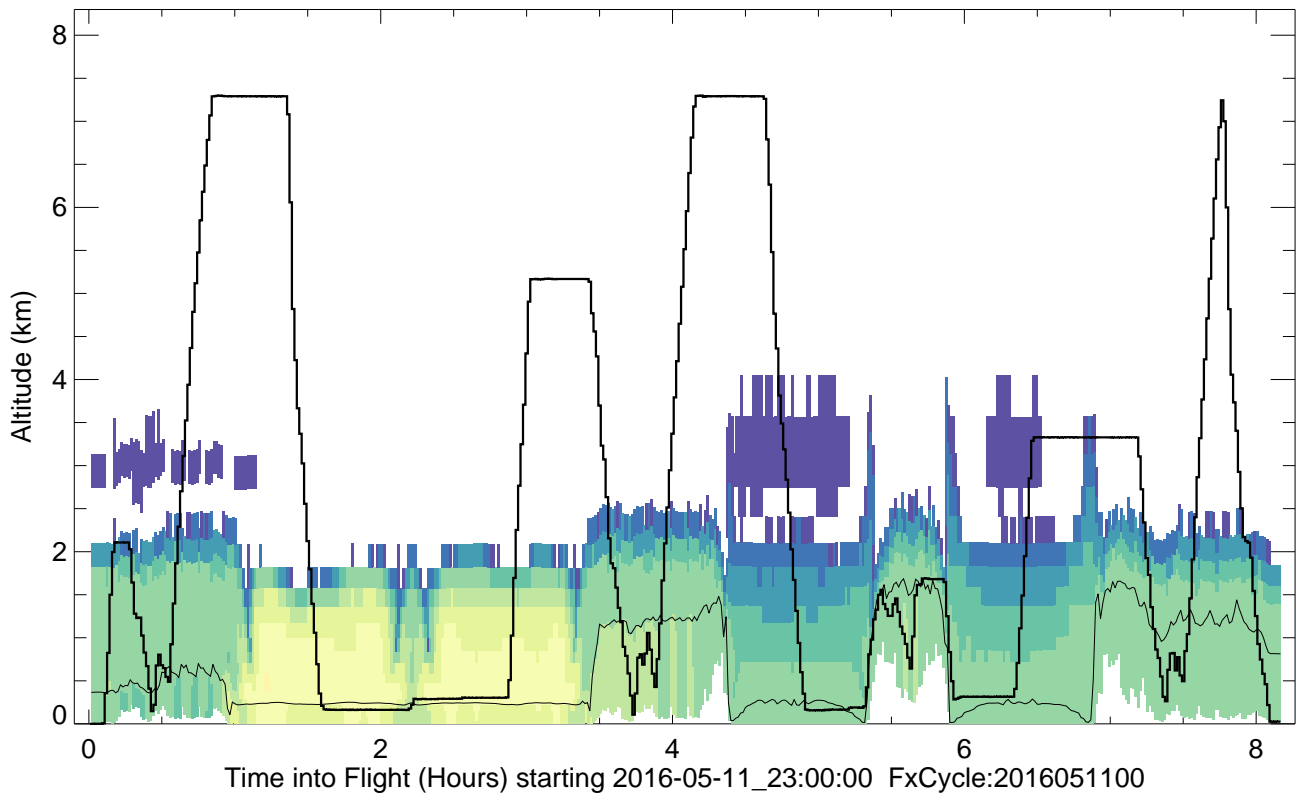
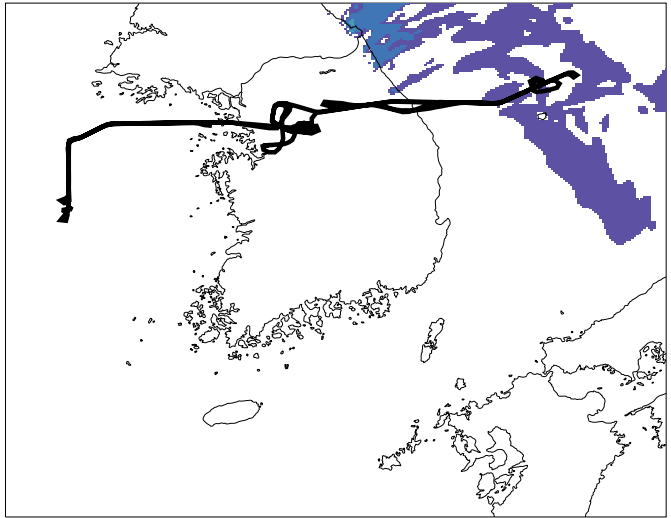
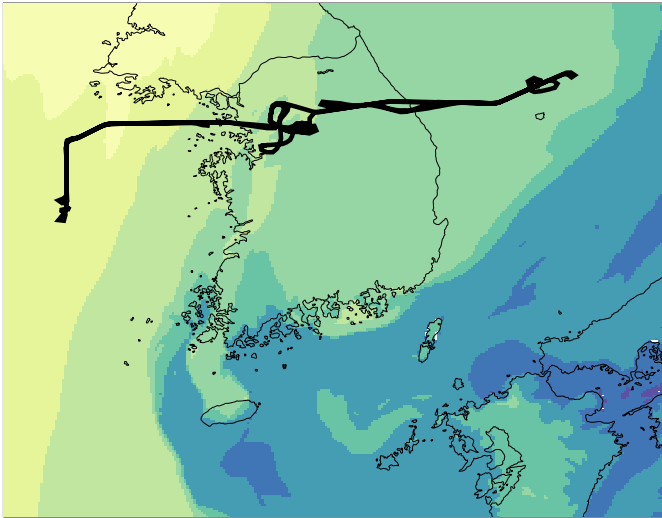
tr_Beijing (Arbitrary Units)



Flight: korusaq-mrg60-dc8_merge_20160511_R1.ict Tracer: tr_Shandong

Surface 2016-05-12_04:00:00

~4km 2016-05-12_04:00:00



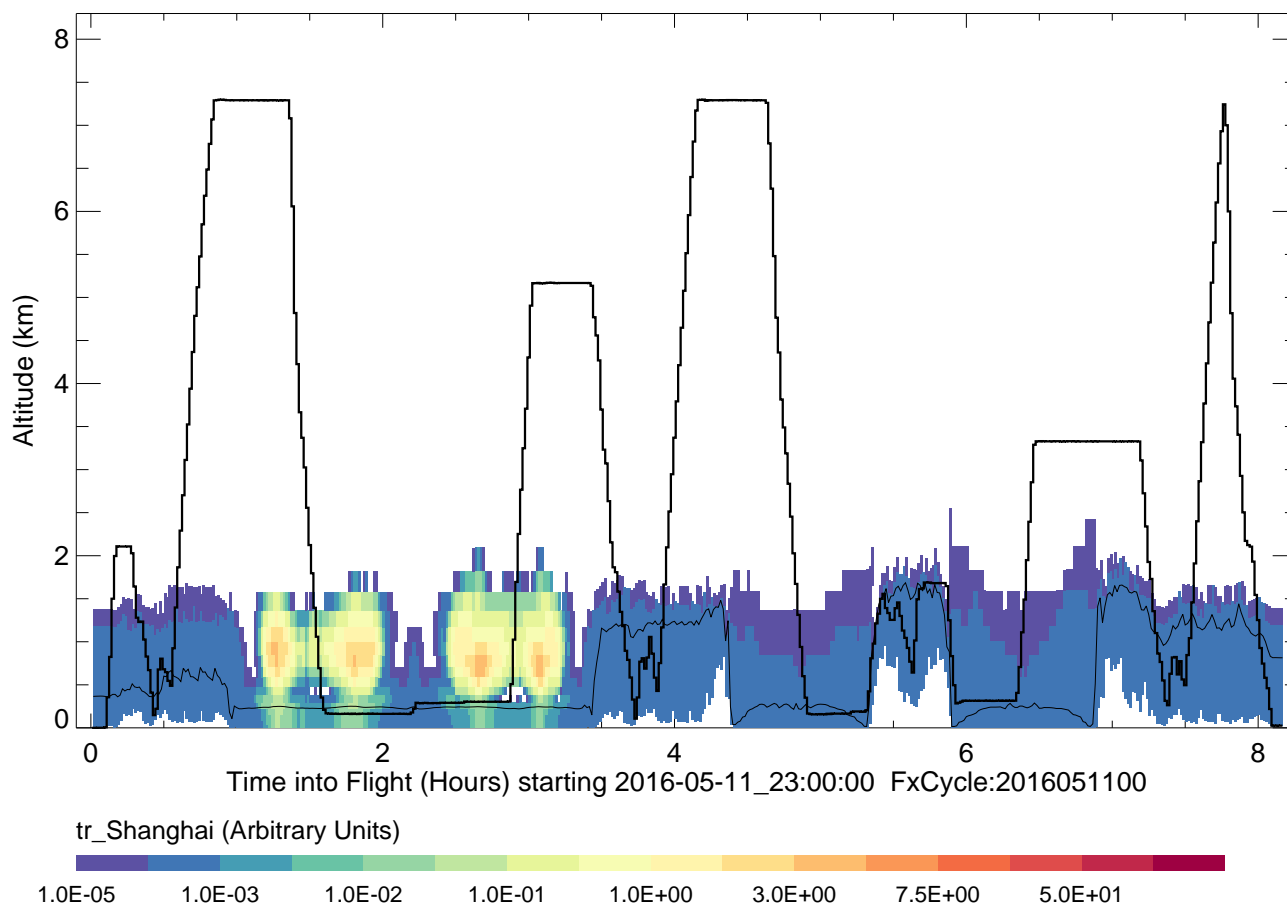
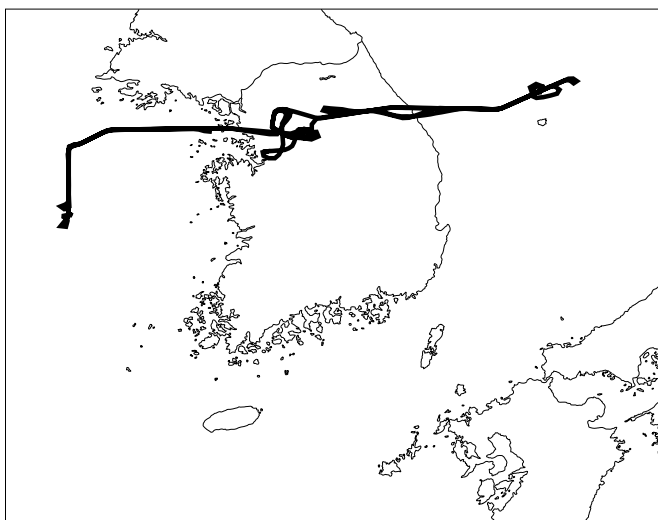
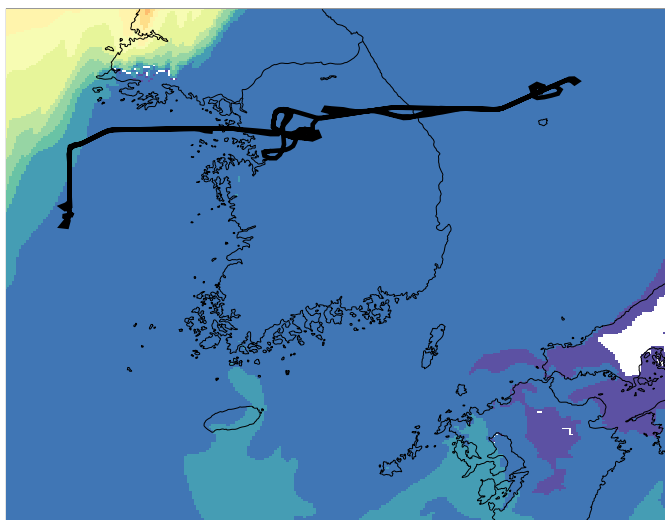
tr_Shandong (Arbitrary Units)

1.0E-05 1.0E-03 1.0E-02 1.0E-01 1.0E+00 3.0E+00 7.5E+00 5.0E+01

Flight: korusaq-mrg60-dc8_merge_20160511_R1.ict Tracer: tr_Shanghai

Surface 2016-05-12_04:00:00

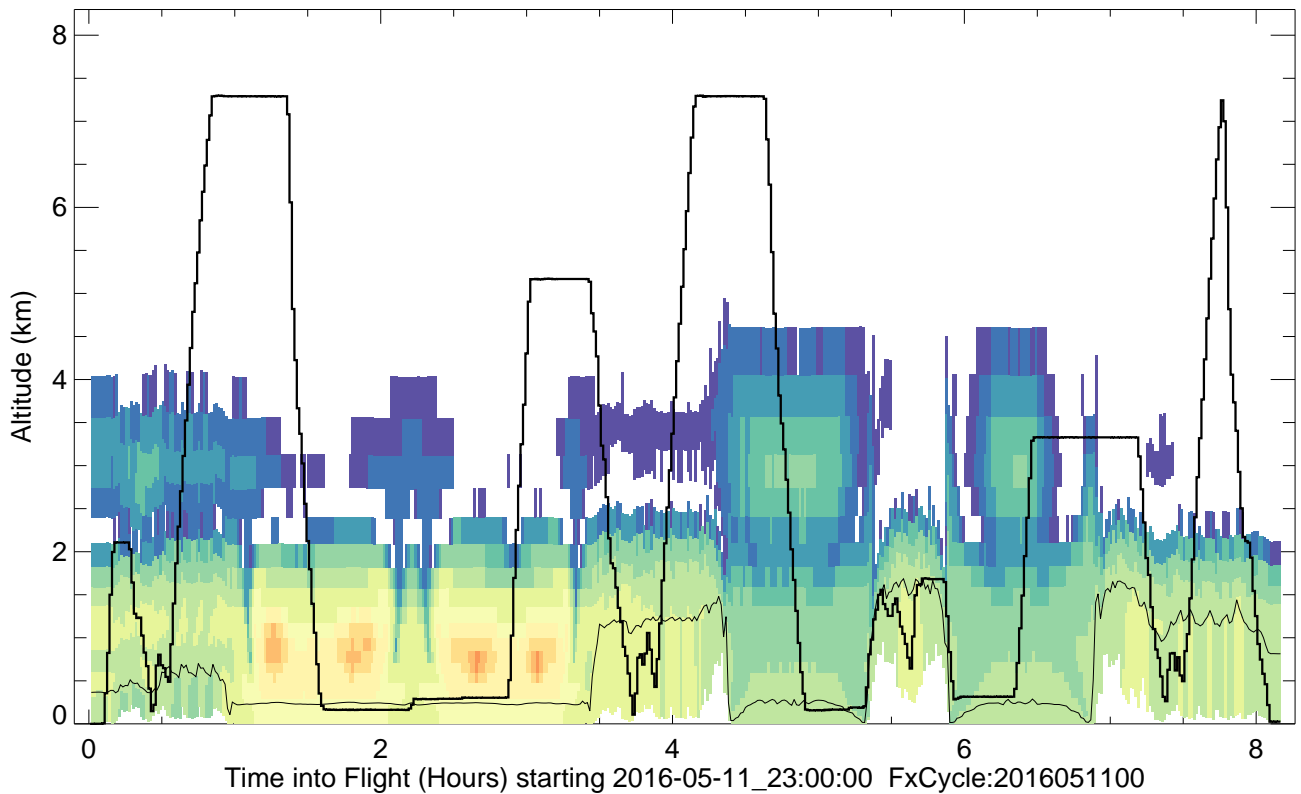
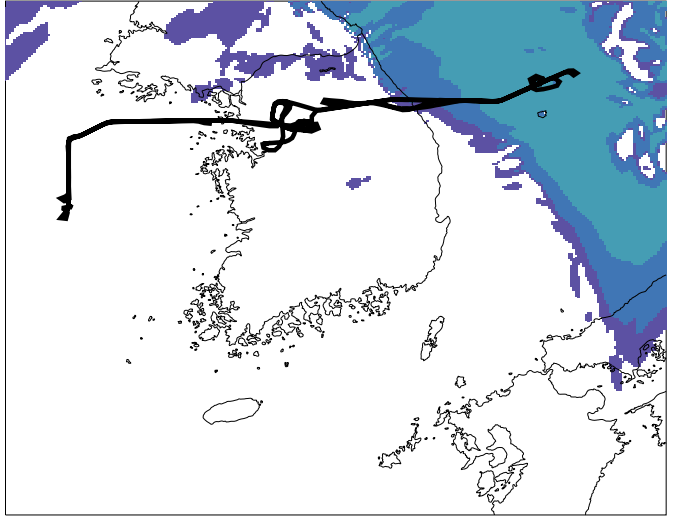
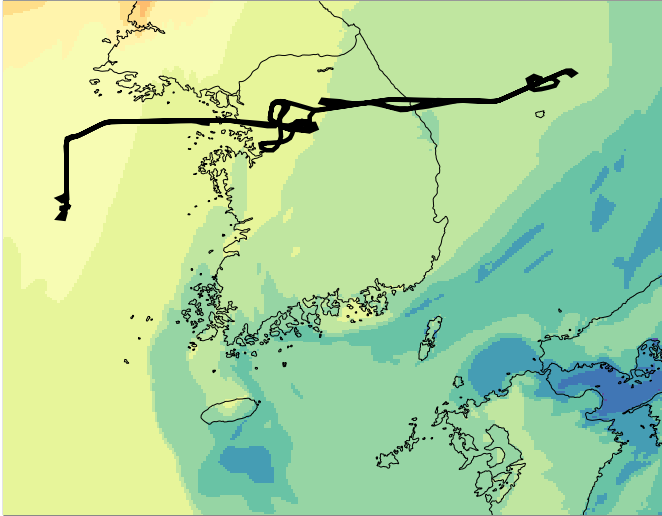
~4km 2016-05-12_04:00:00



Flight: korusaq-mrg60-dc8_merge_20160511_R1.ict Tracer: tr_BeijingShanghaiShandong

Surface 2016-05-12_04:00:00

~4km 2016-05-12_04:00:00



tr_BeijingShanghaiShandong (Arbitrary Units)

1.0E-05 1.0E-03 1.0E-02 1.0E-01 1.0E+00 3.0E+00 7.5E+00 5.0E+01