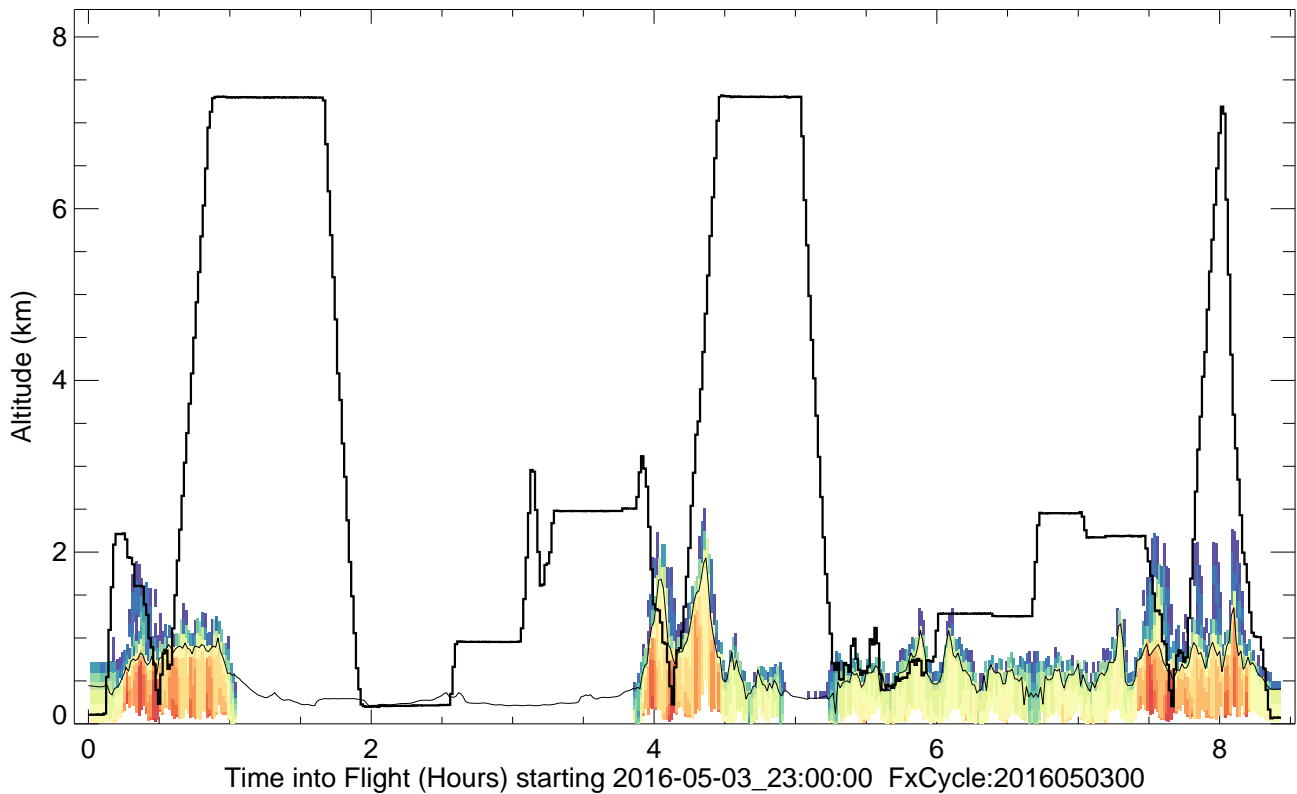
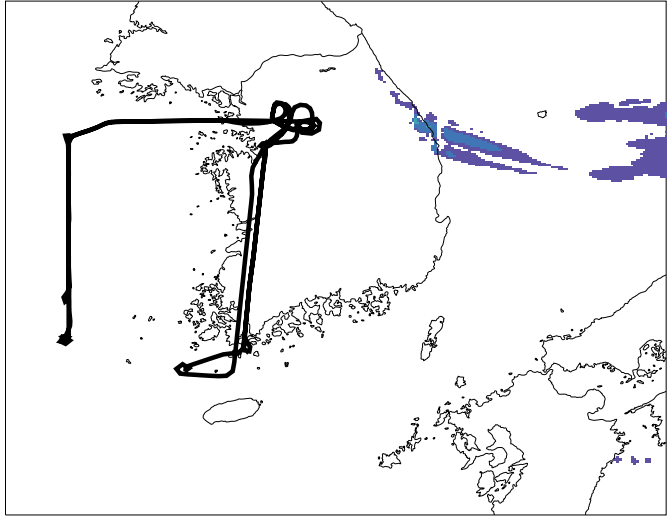
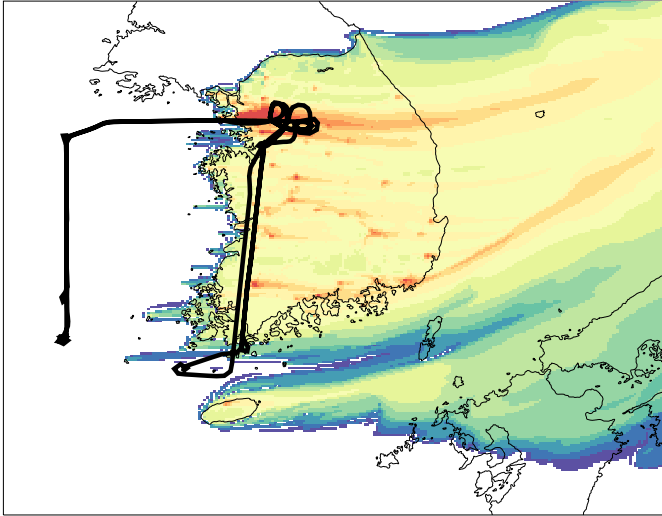


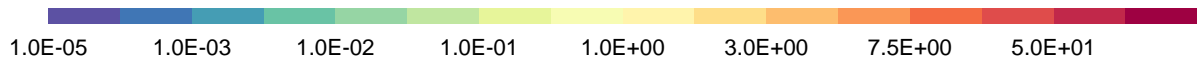
Flight: korusaq-mrg60-dc8\_merge\_20160503\_R1.ict Tracer: tr\_AreaMobNO2

Surface 2016-05-04\_04:00:00

~4km 2016-05-04\_04:00:00



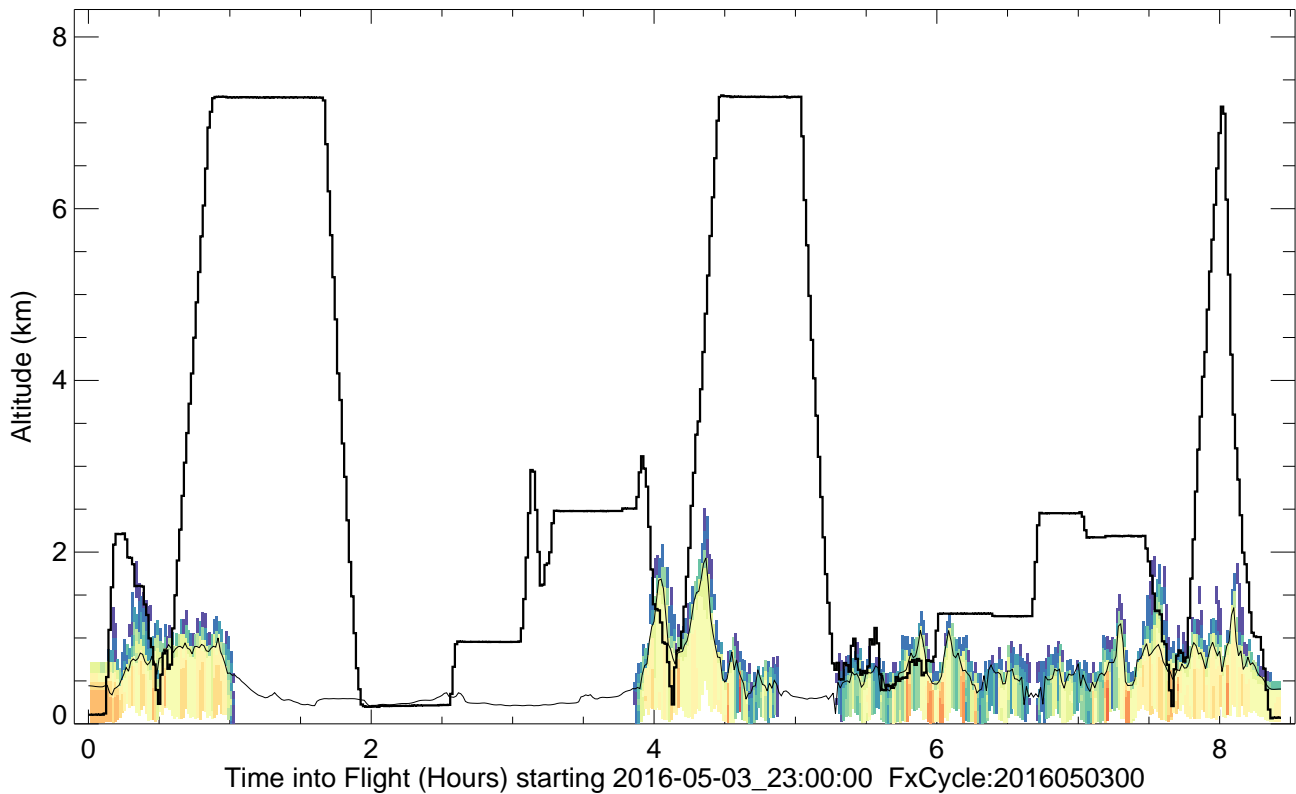
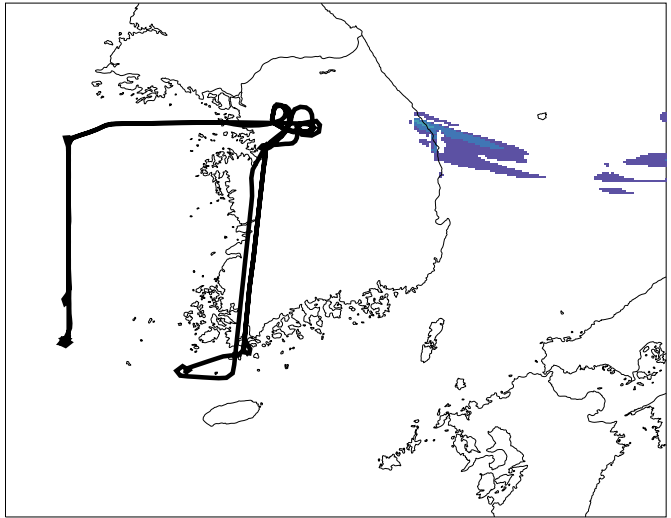
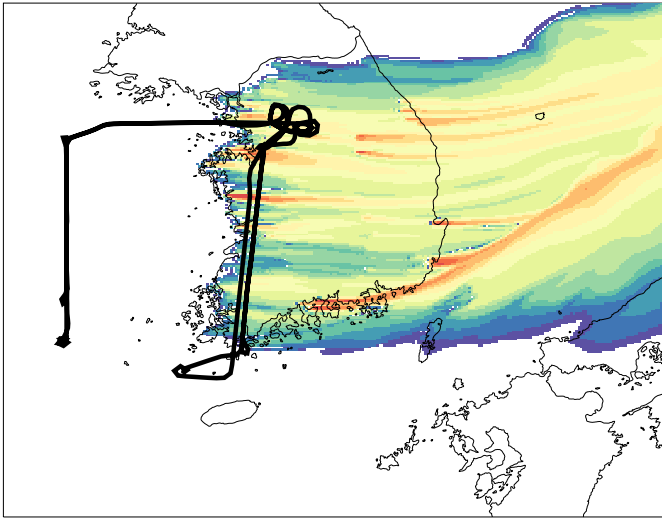
tr\_AreaMobNO2 (Arbitrary Units)



Flight: korusaq-mrg60-dc8\_merge\_20160503\_R1.ict Tracer: tr\_pointNO2

Surface 2016-05-04\_04:00:00

~4km 2016-05-04\_04:00:00



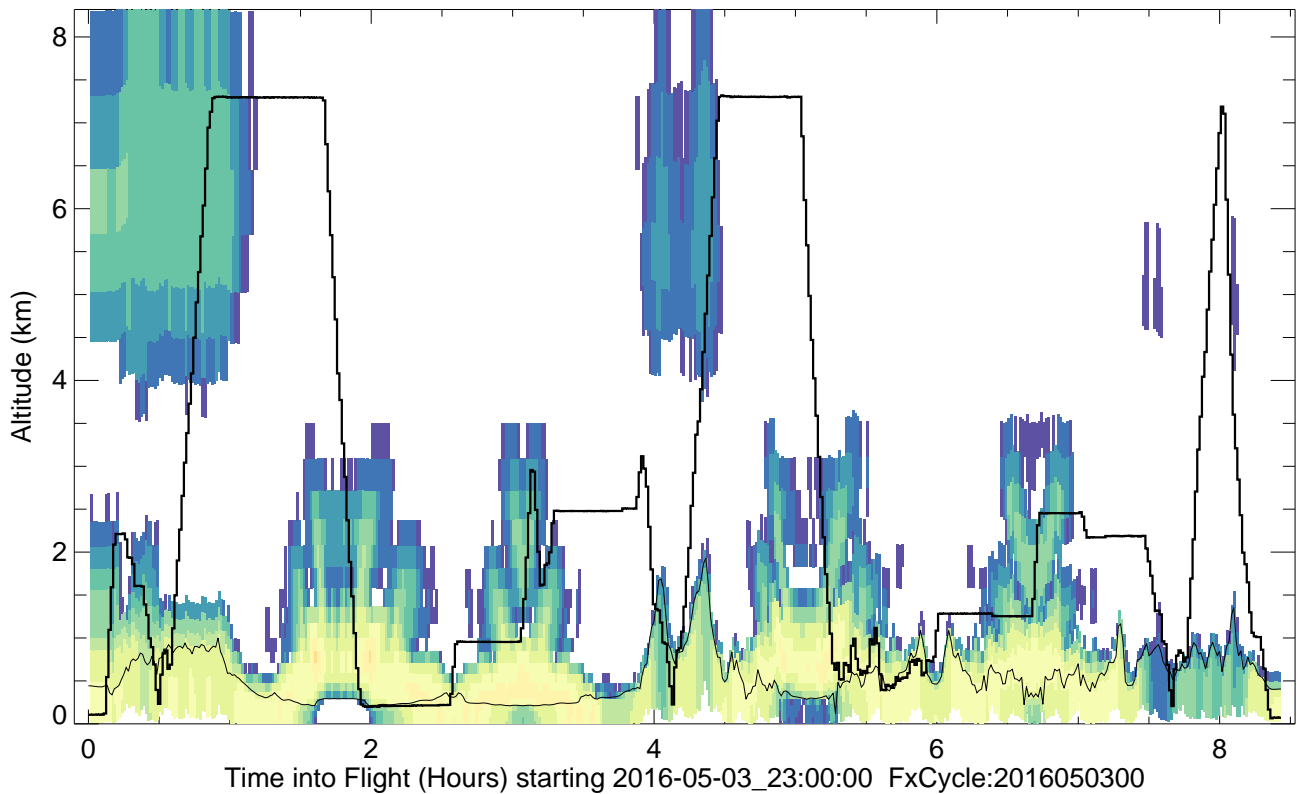
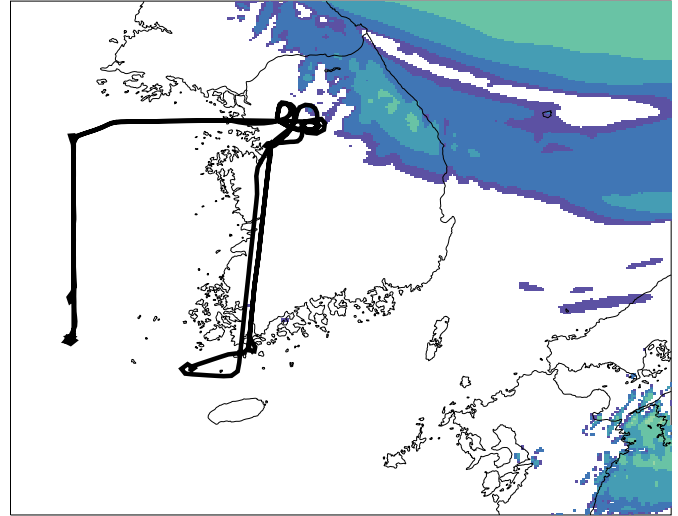
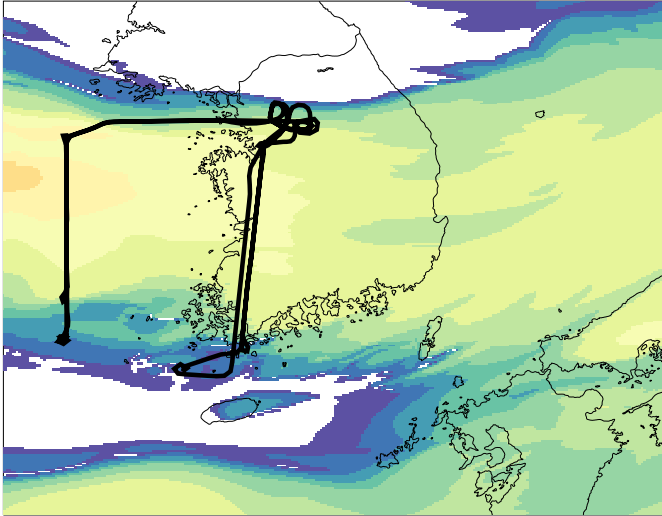
tr\_pointNO2 (Arbitrary Units)

1.0E-05 1.0E-03 1.0E-02 1.0E-01 1.0E+00 3.0E+00 7.5E+00 5.0E+01

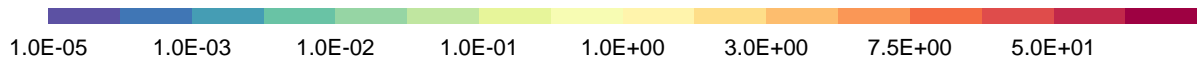
Flight: korusaq-mrg60-dc8\_merge\_20160503\_R1.ict Tracer: tr\_Beijing

Surface 2016-05-04\_04:00:00

~4km 2016-05-04\_04:00:00



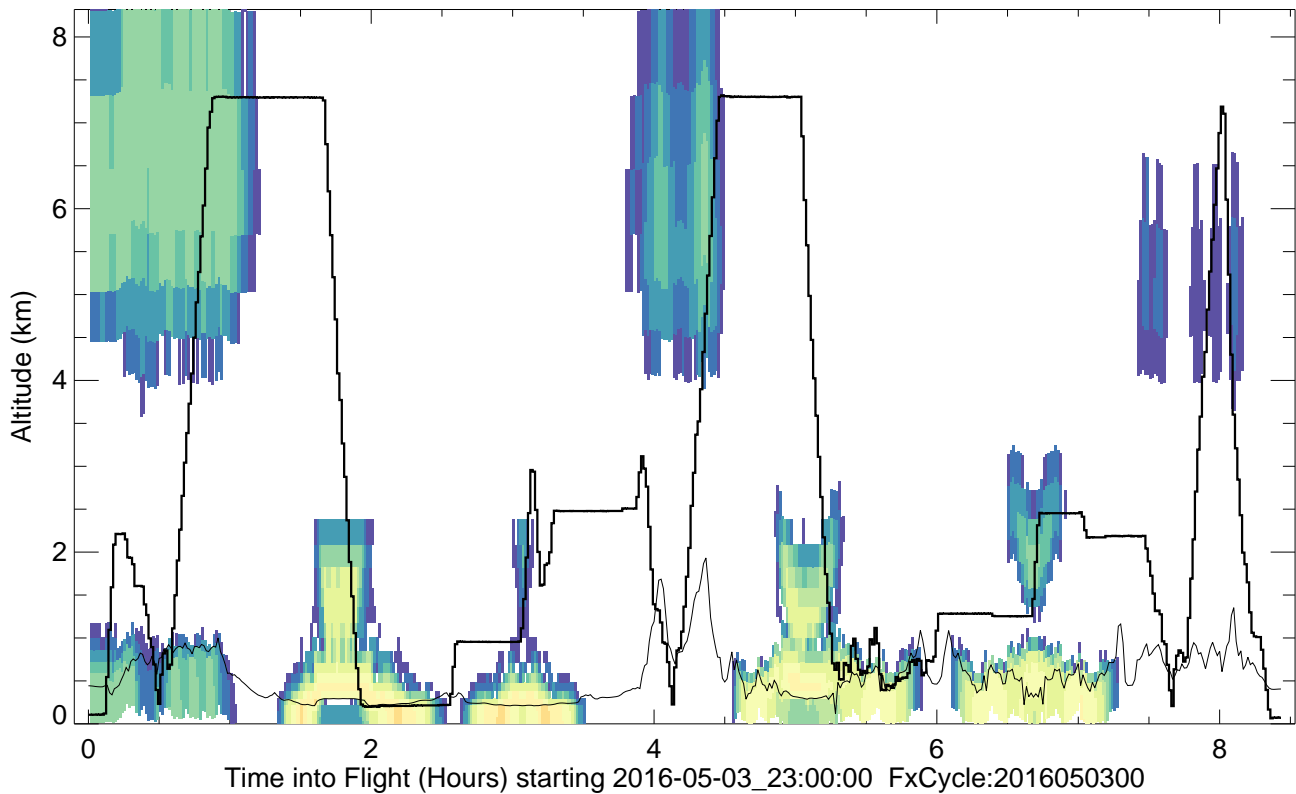
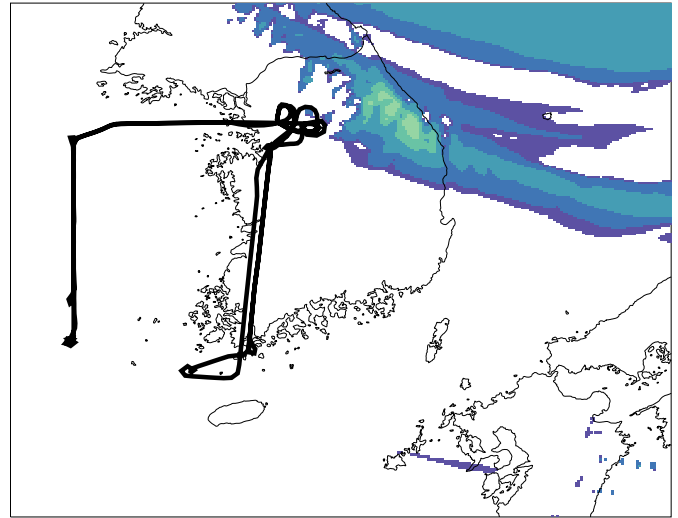
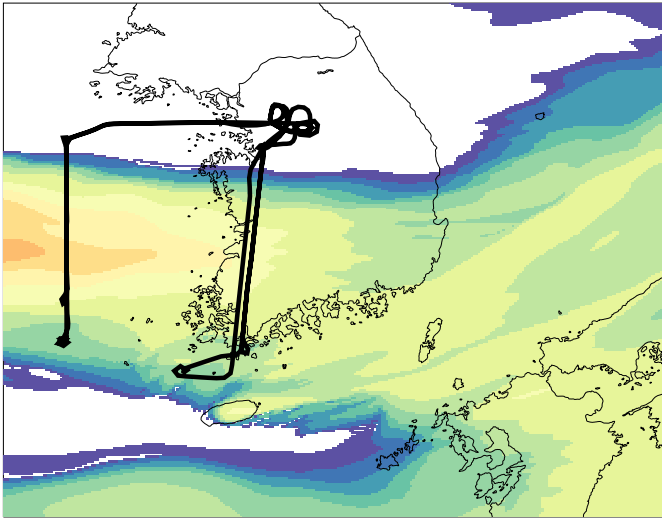
tr\_Beijing (Arbitrary Units)



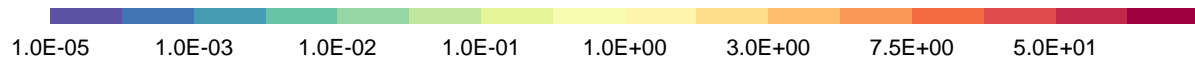
Flight: korusaq-mrg60-dc8\_merge\_20160503\_R1.ict Tracer: tr\_Shandong

Surface 2016-05-04\_04:00:00

~4km 2016-05-04\_04:00:00



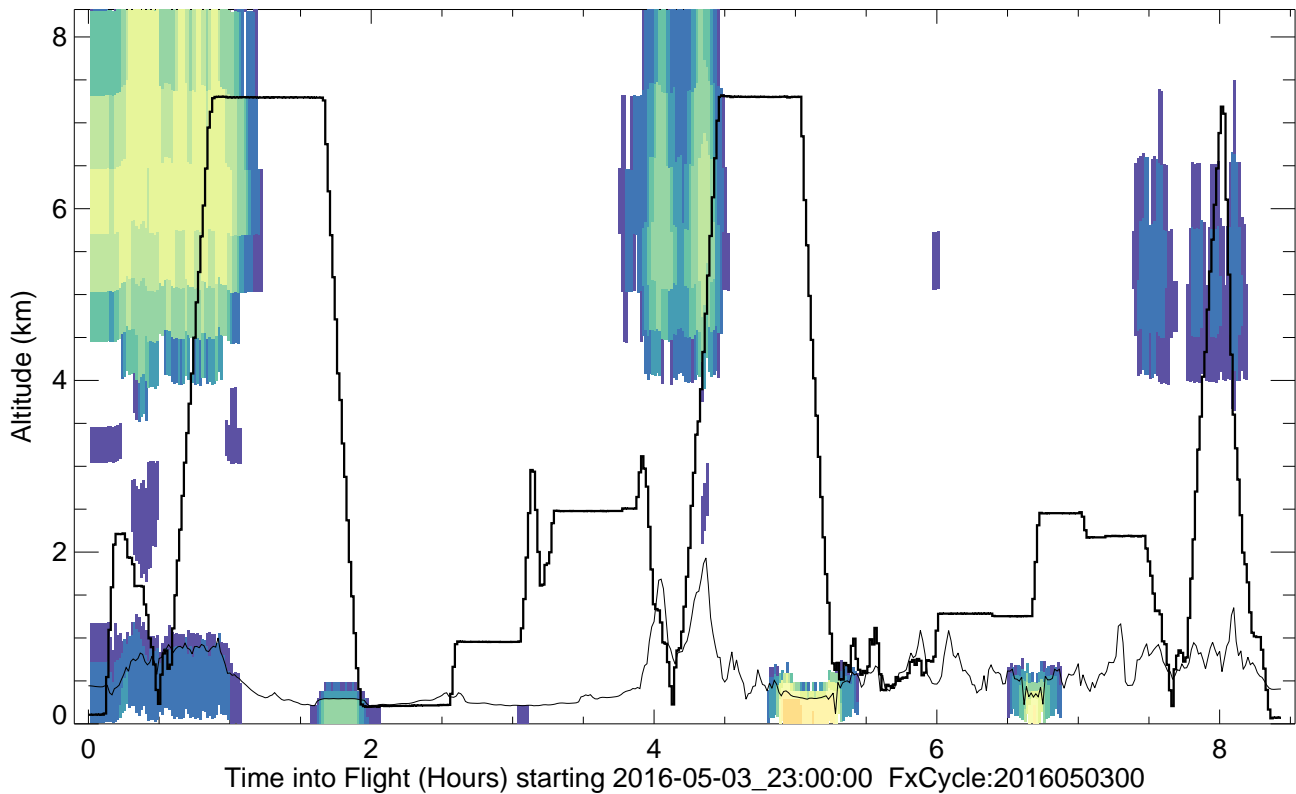
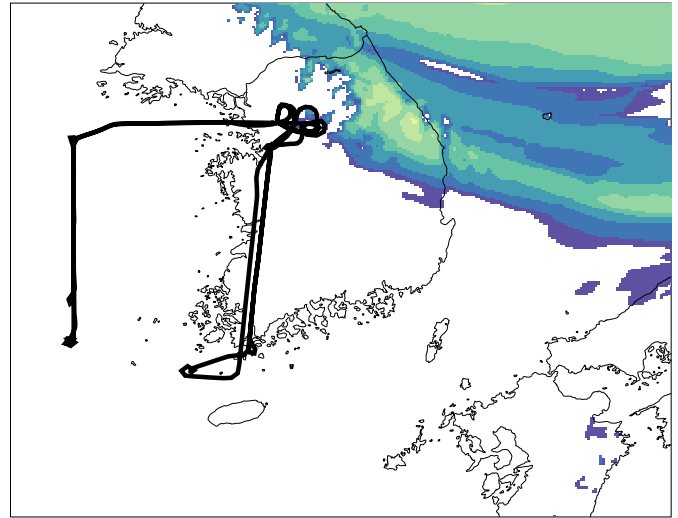
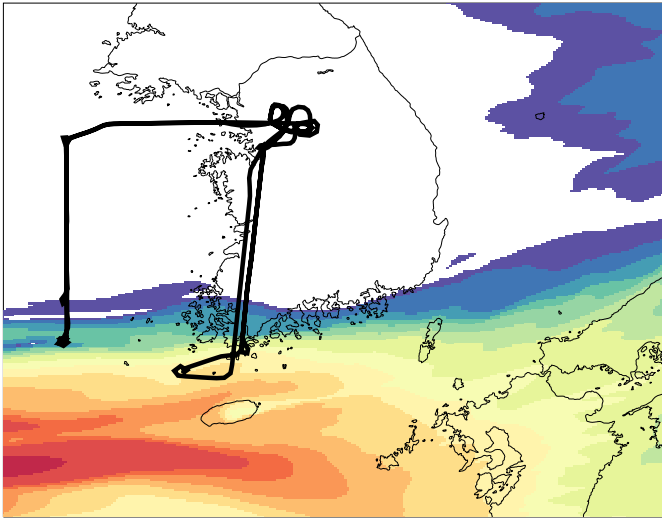
tr\_Shandong (Arbitrary Units)



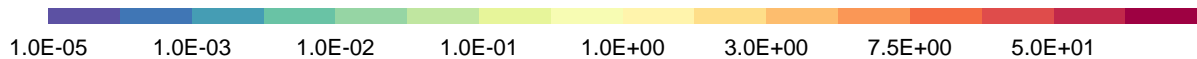
Flight: korusaq-mrg60-dc8\_merge\_20160503\_R1.ict Tracer: tr\_Shanghai

Surface 2016-05-04\_04:00:00

~4km 2016-05-04\_04:00:00



tr\_Shanghai (Arbitrary Units)



Flight: korusaq-mrg60-dc8\_merge\_20160503\_R1.ict Tracer: tr\_BeijingShanghaiShandong

Surface 2016-05-04\_04:00:00

~4km 2016-05-04\_04:00:00

