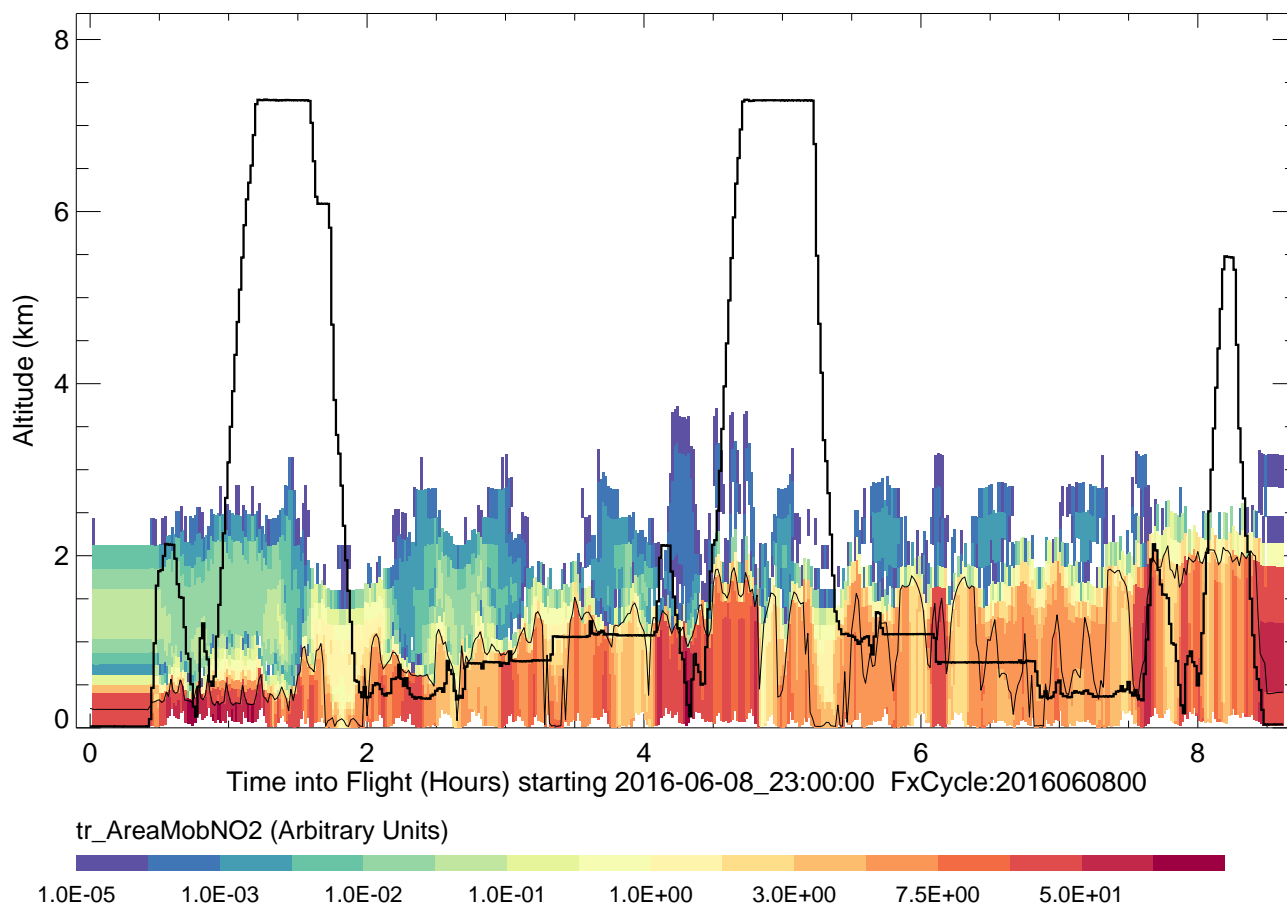
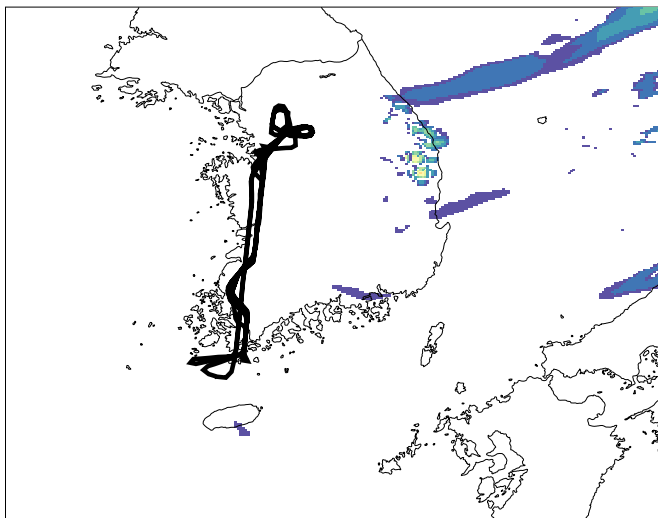
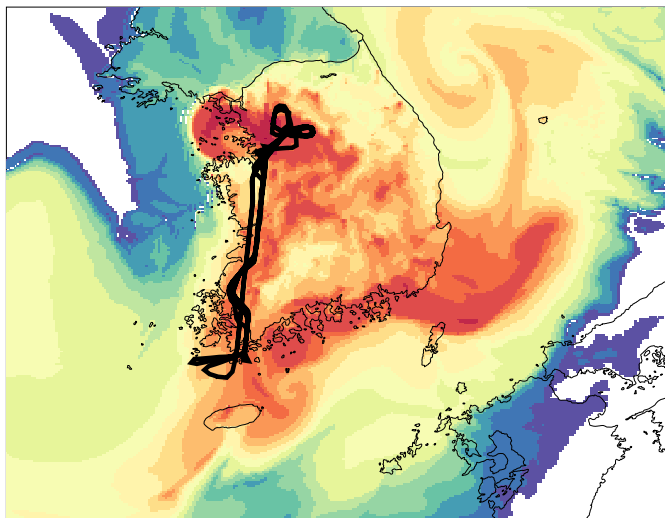


Flight: korusaq-mrg60-dc8_merge_20160608_RJ.ict Tracer: tr_AreaMobNO2

Surface 2016-06-09_04:00:00

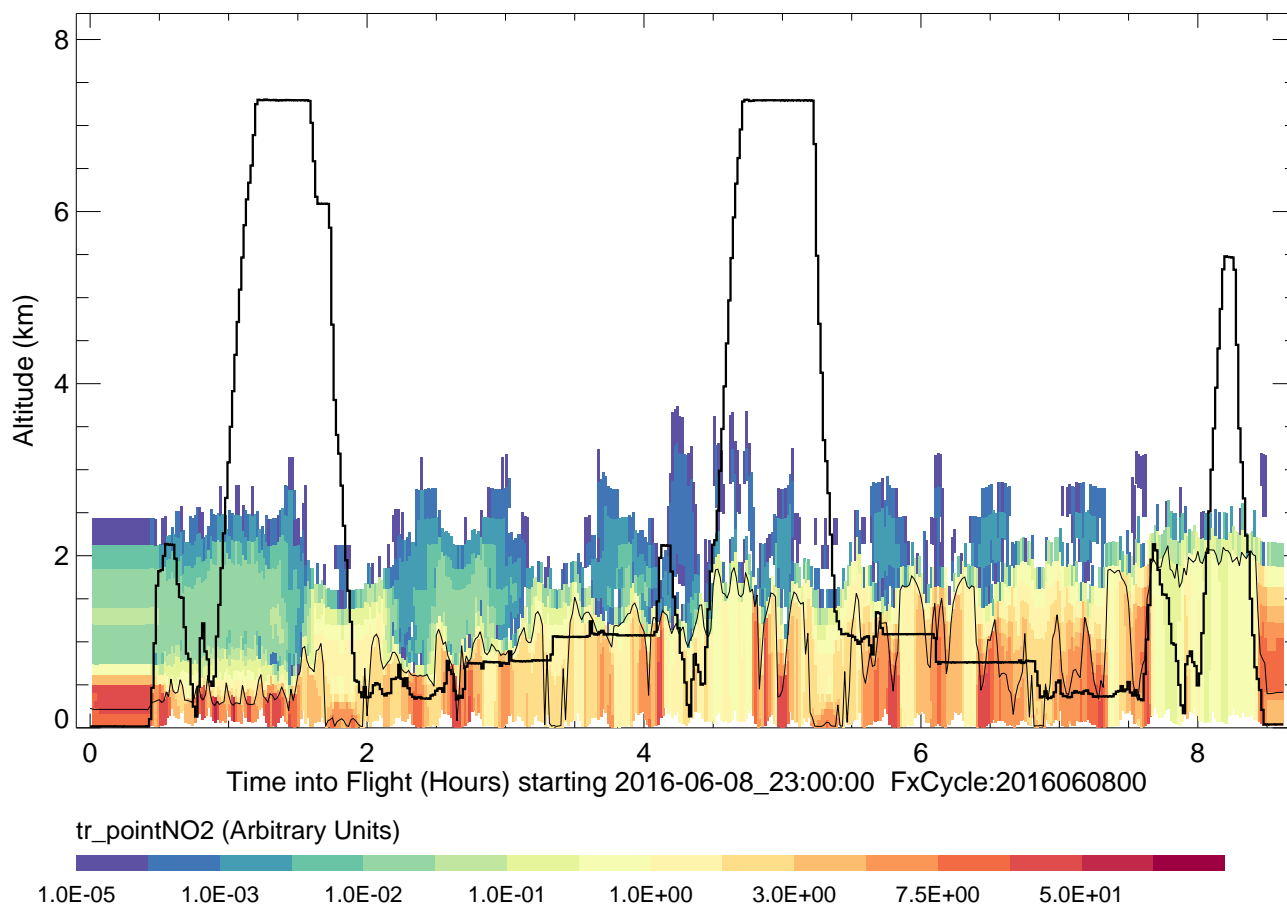
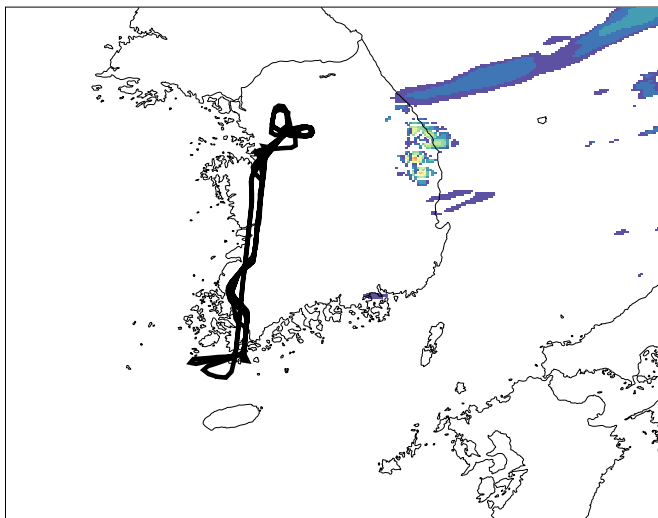
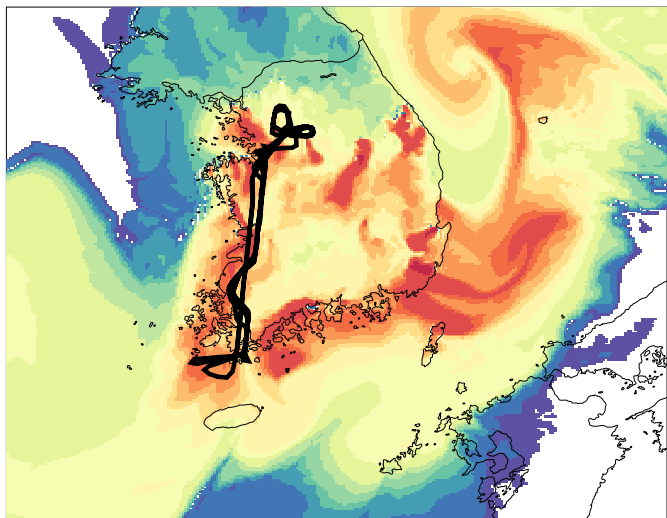
~4km 2016-06-09_04:00:00



Flight: korusaq-mrg60-dc8_merge_20160608_RJ.ict Tracer: tr_pointNO2

Surface 2016-06-09_04:00:00

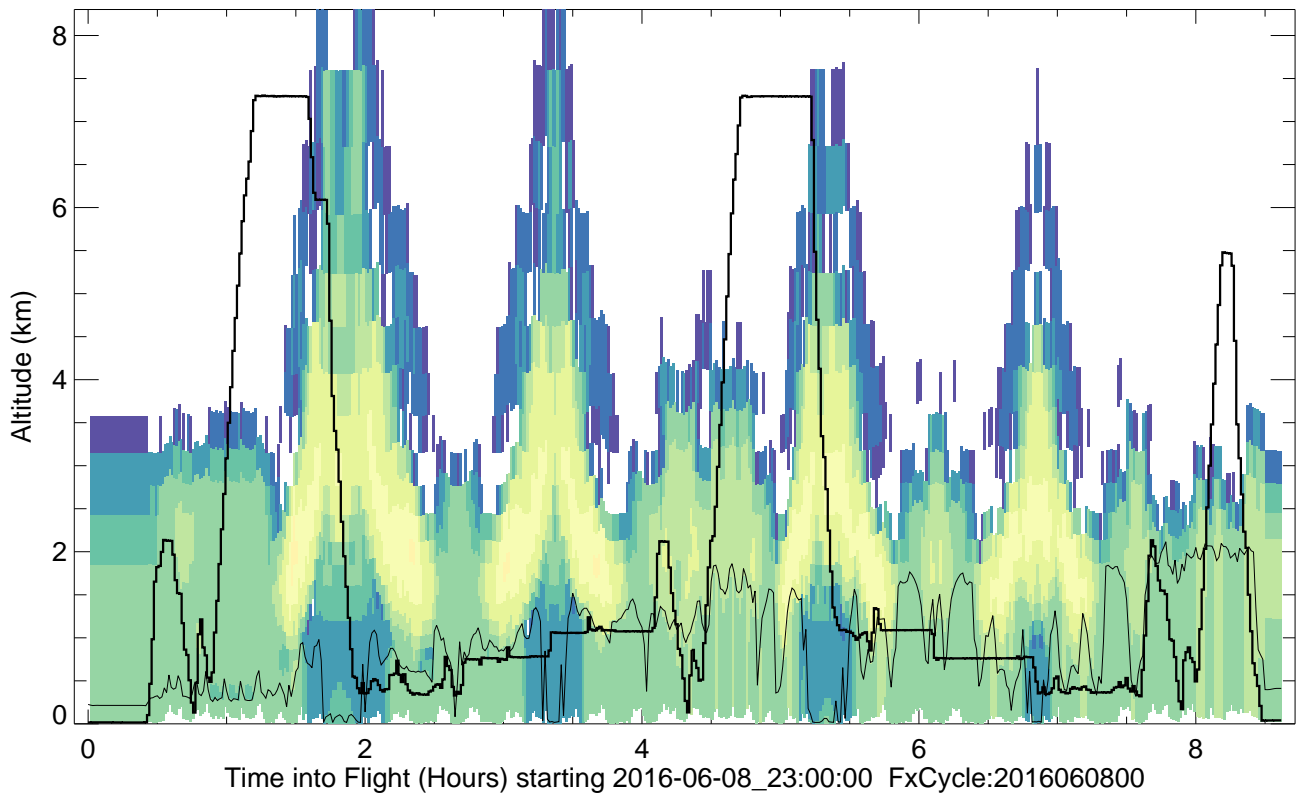
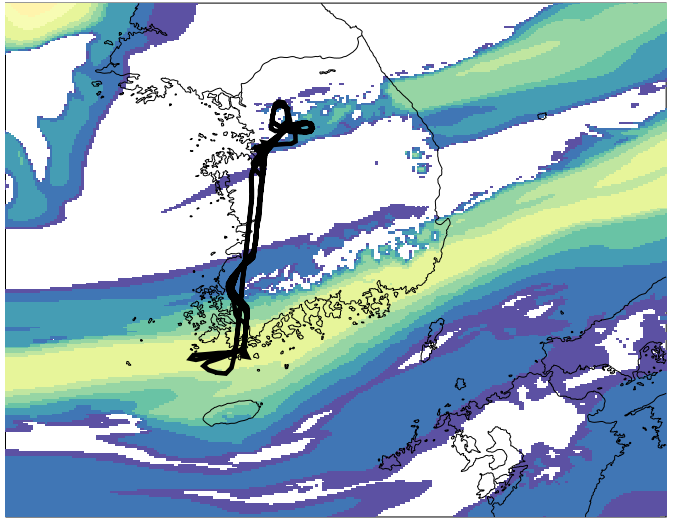
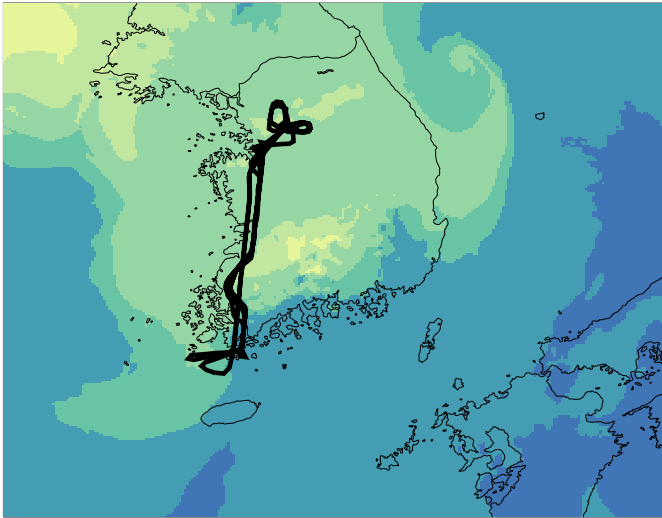
~4km 2016-06-09_04:00:00



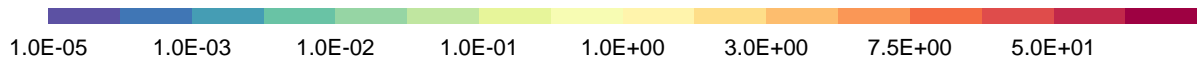
Flight: korusaq-mrg60-dc8_merge_20160608_RJ.ict Tracer: tr_Beijing

Surface 2016-06-09_04:00:00

~4km 2016-06-09_04:00:00



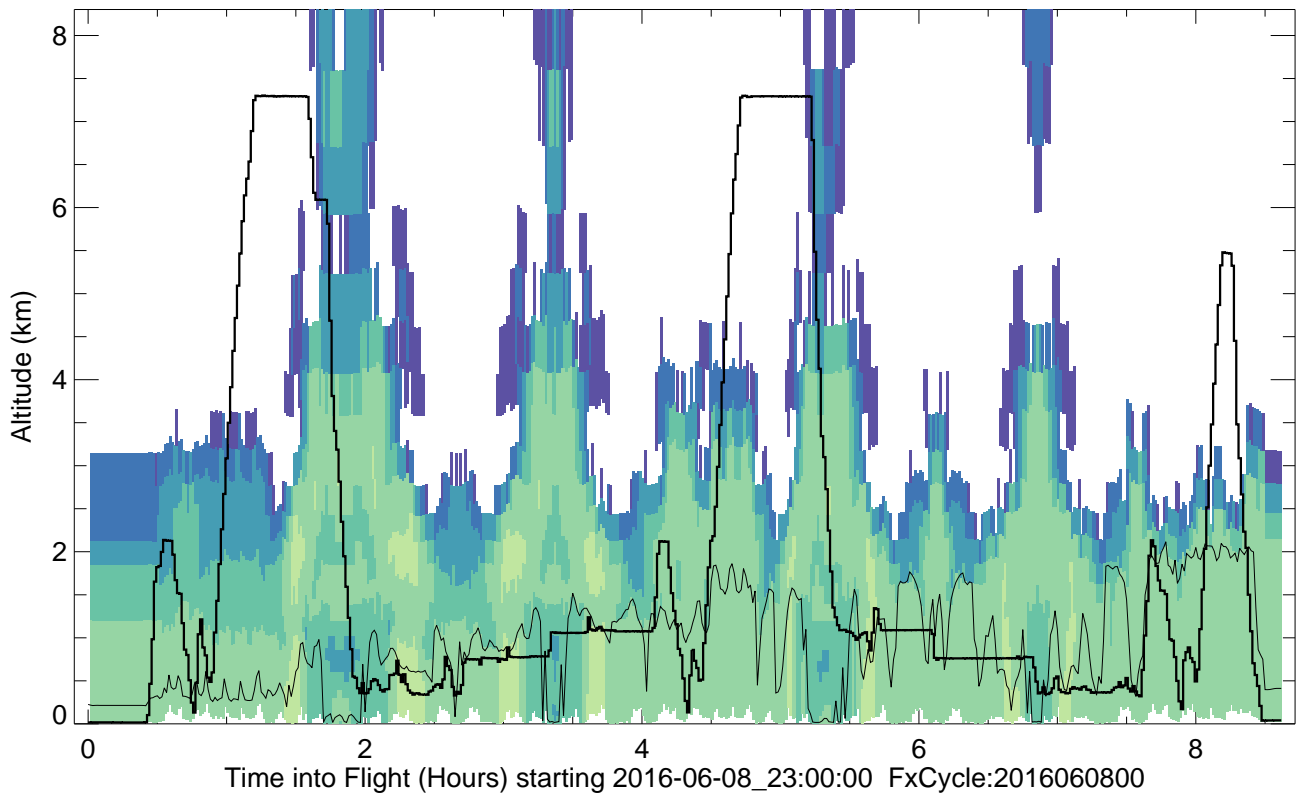
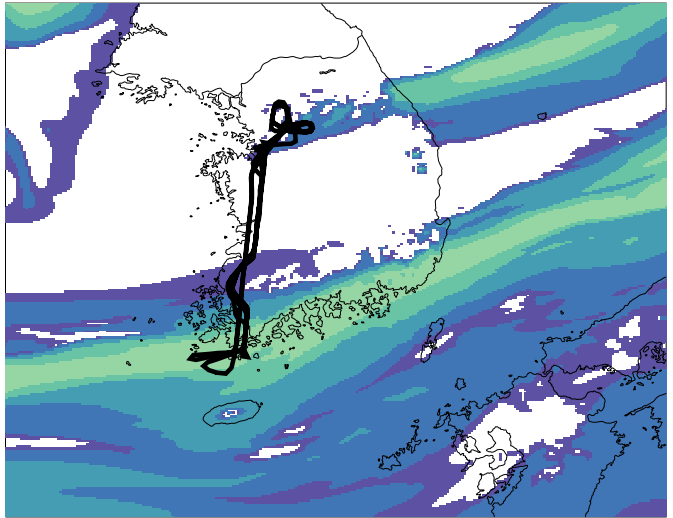
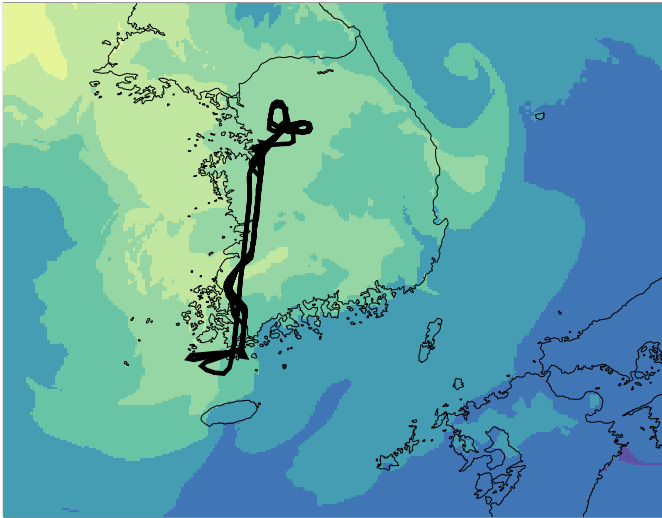
tr_Beijing (Arbitrary Units)



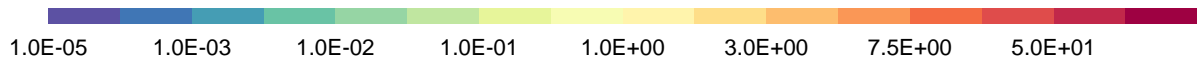
Flight: korusaq-mrg60-dc8_merge_20160608_RJ.ict Tracer: tr_Shandong

Surface 2016-06-09_04:00:00

~4km 2016-06-09_04:00:00



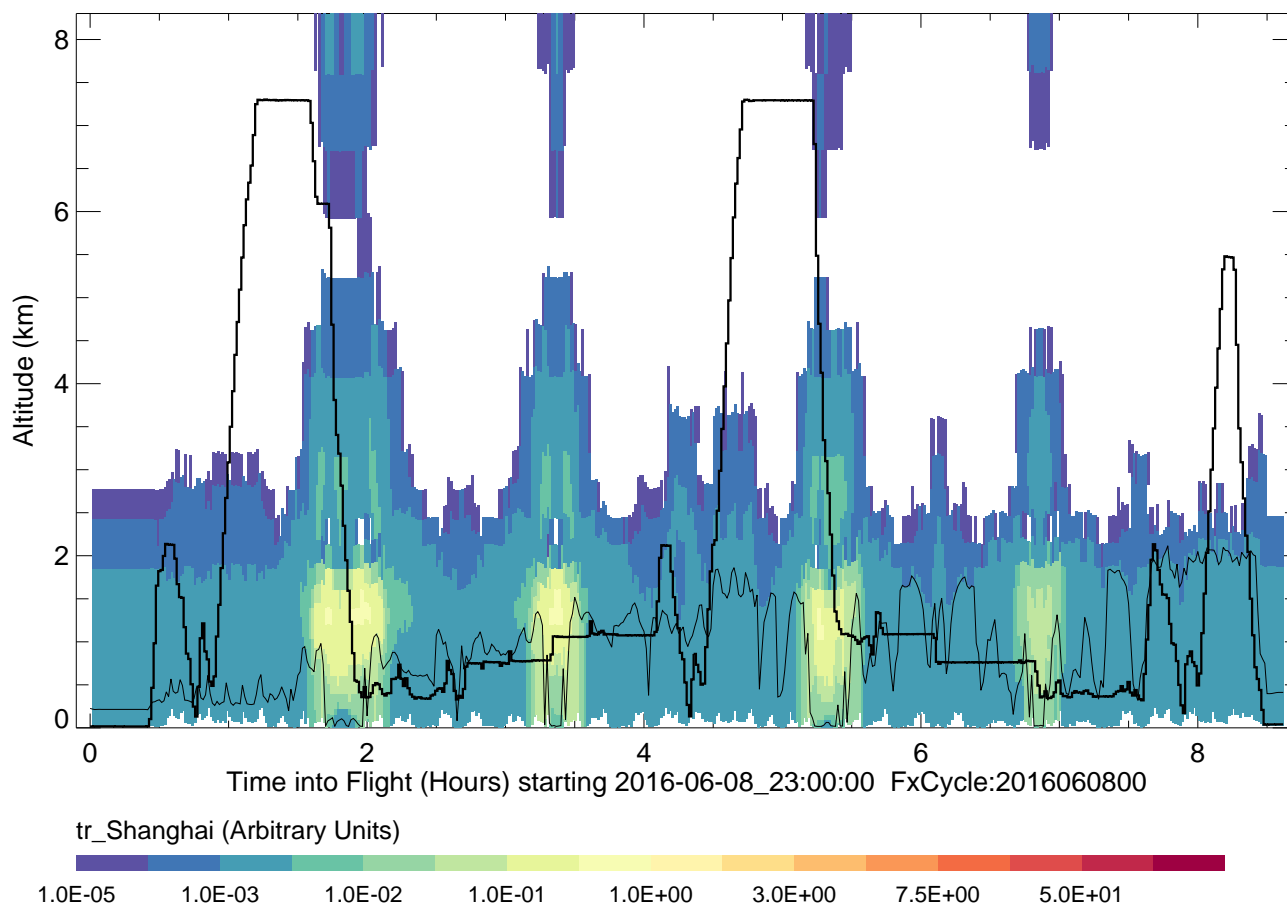
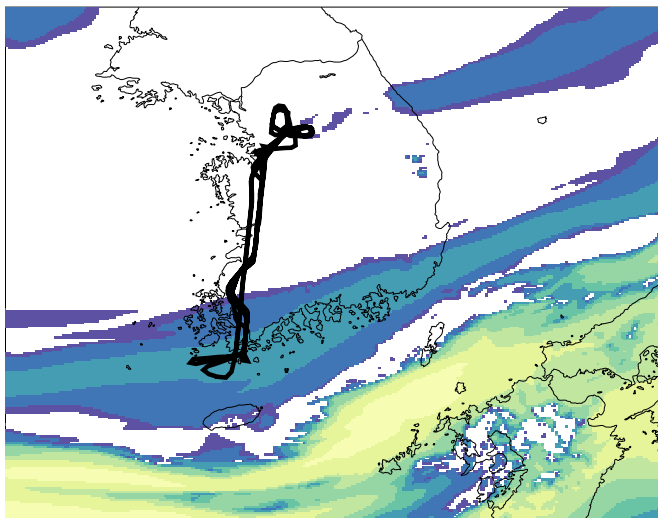
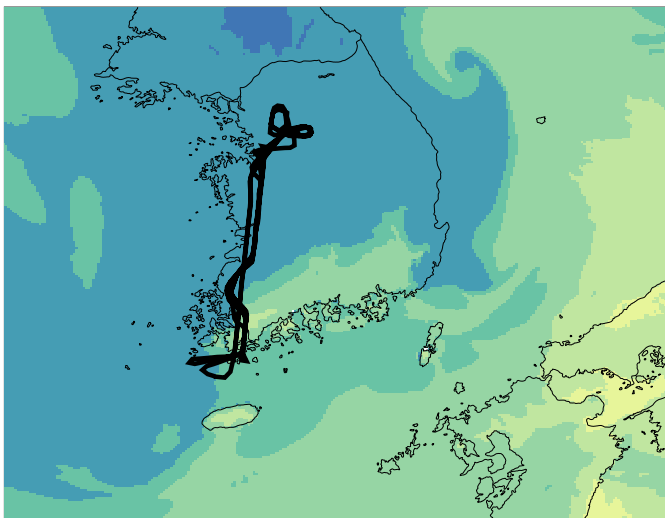
tr_Shandong (Arbitrary Units)



Flight: korusaq-mrg60-dc8_merge_20160608_RJ.ict Tracer: tr_Shanghai

Surface 2016-06-09_04:00:00

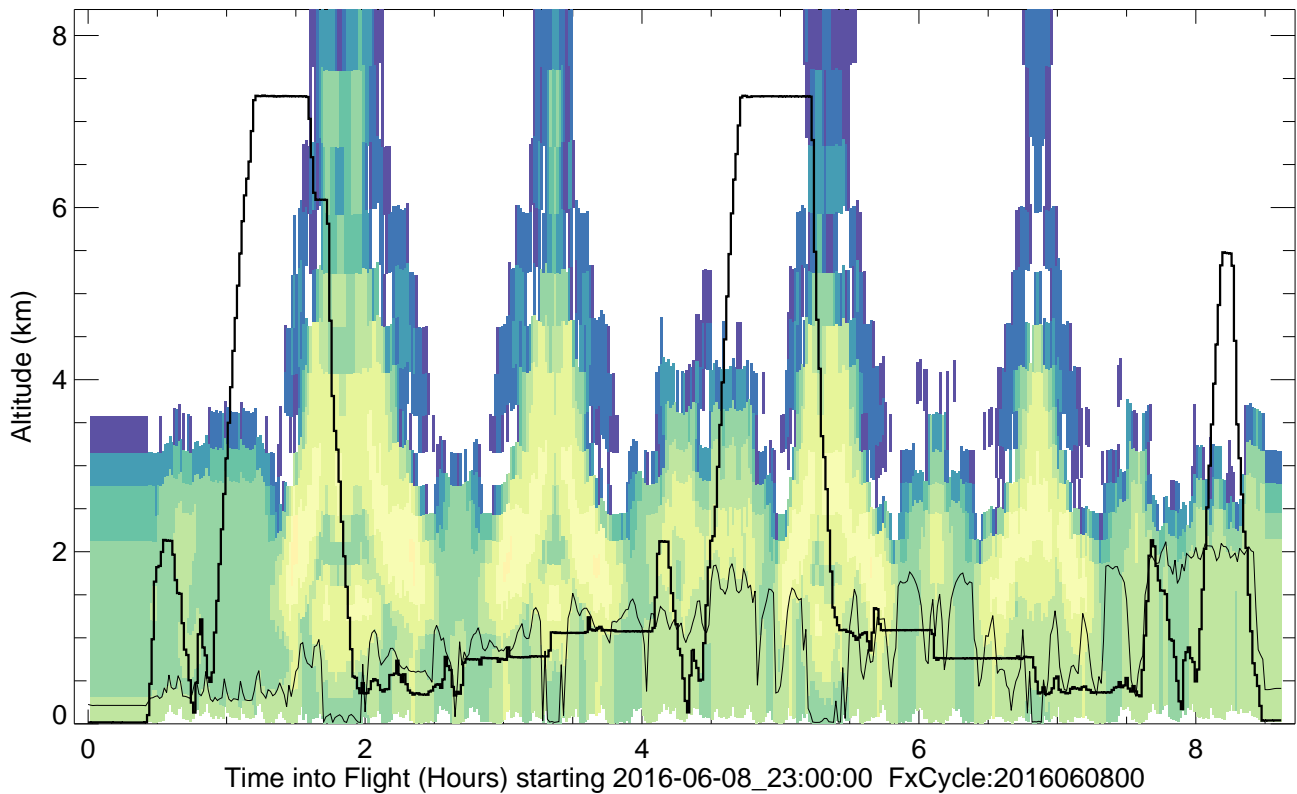
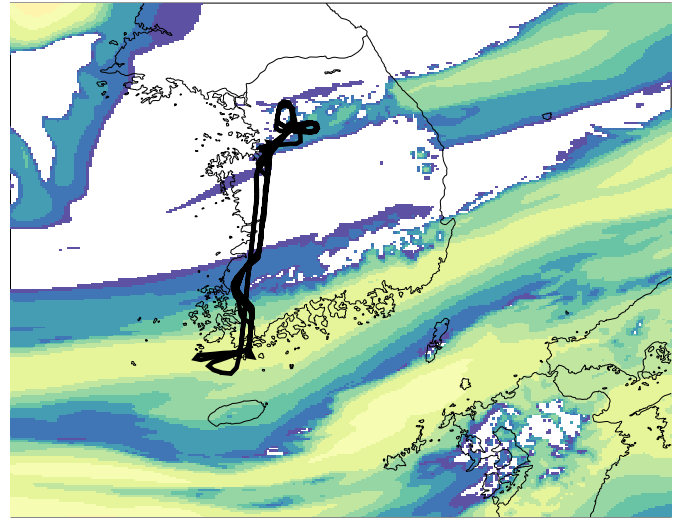
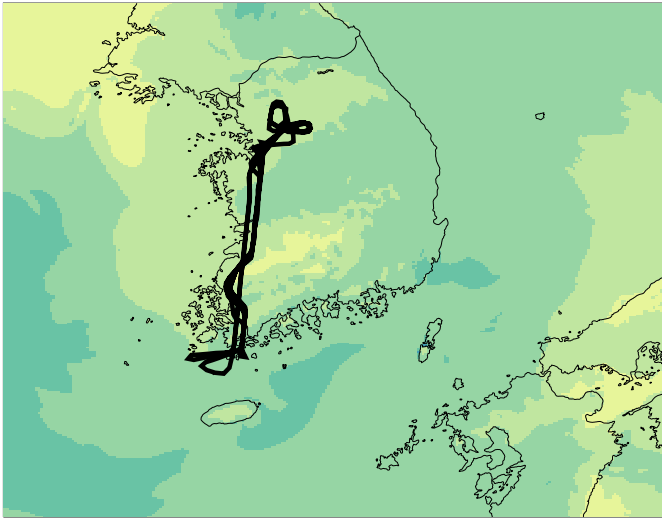
~4km 2016-06-09_04:00:00



Flight: korusaq-mrg60-dc8_merge_20160608_RJ.ict Tracer: tr_BeijingShanghaiShandong

Surface 2016-06-09_04:00:00

~4km 2016-06-09_04:00:00



tr_BeijingShanghaiShandong (Arbitrary Units)

