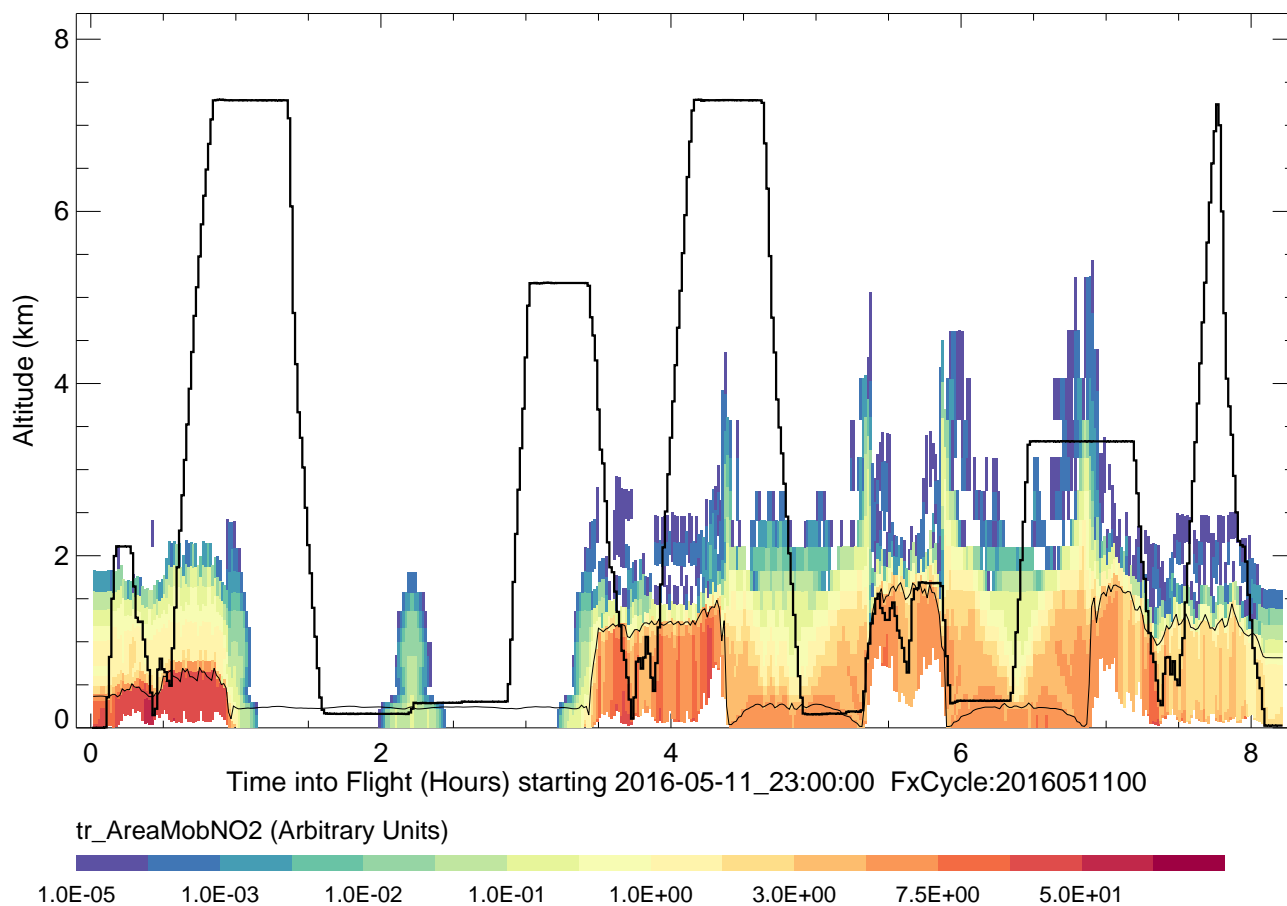
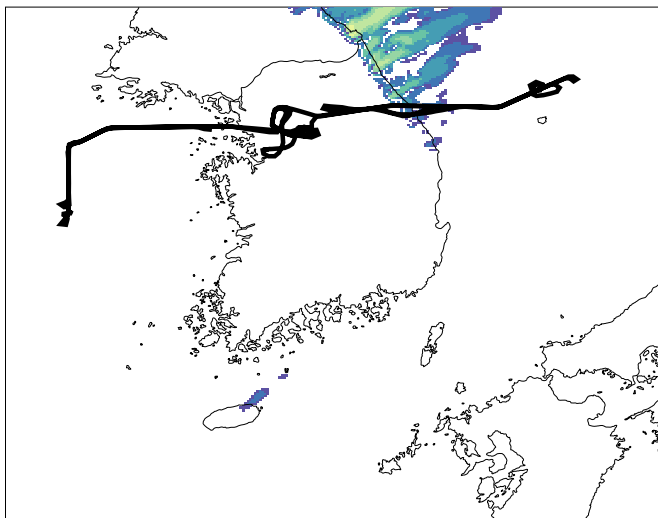
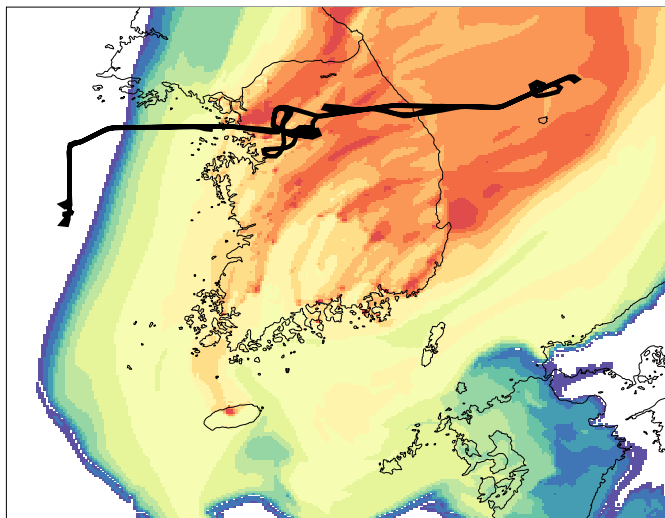


Flight: korusaq-mrg60-dc8\_merge\_20160511\_RJ.ict Tracer: tr\_AreaMobNO2

Surface 2016-05-12\_04:00:00

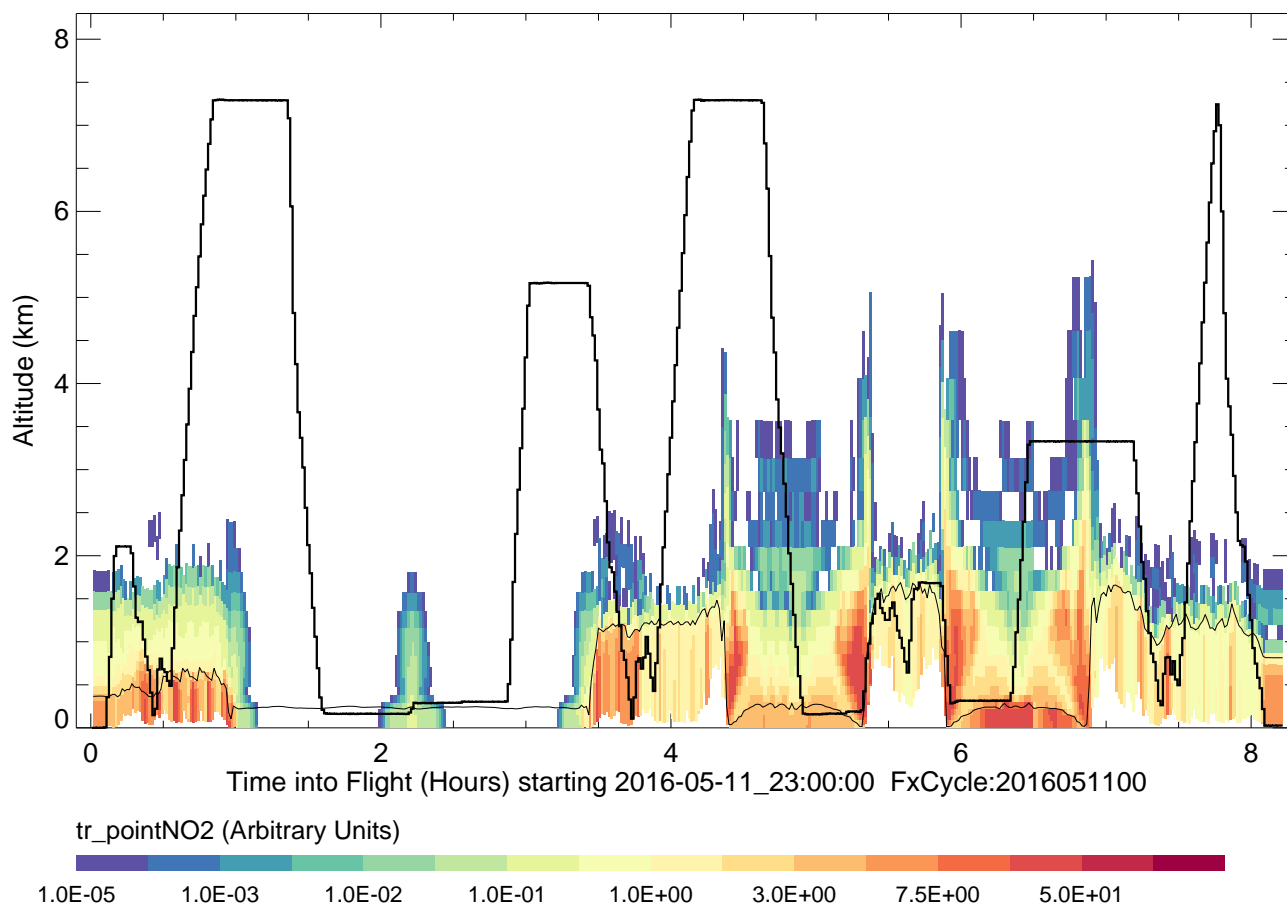
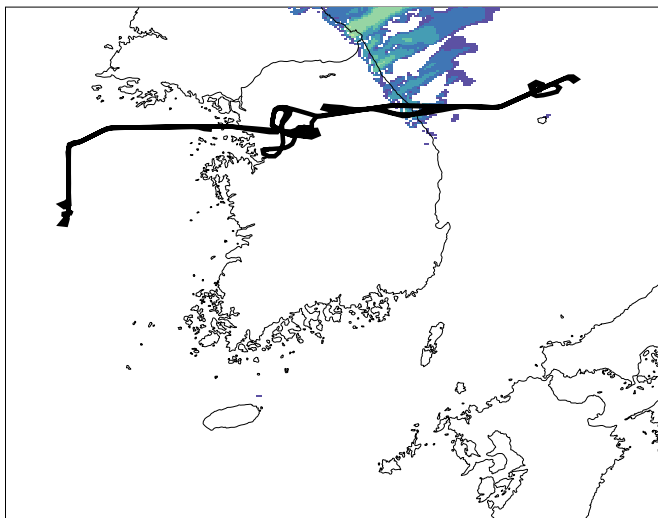
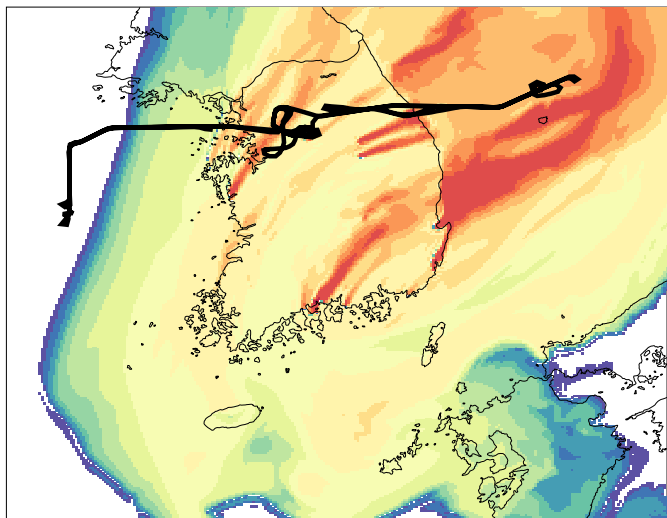
~4km 2016-05-12\_04:00:00



Flight: korusaq-mrg60-dc8\_merge\_20160511\_RJ.ict Tracer: tr\_pointNO2

Surface 2016-05-12\_04:00:00

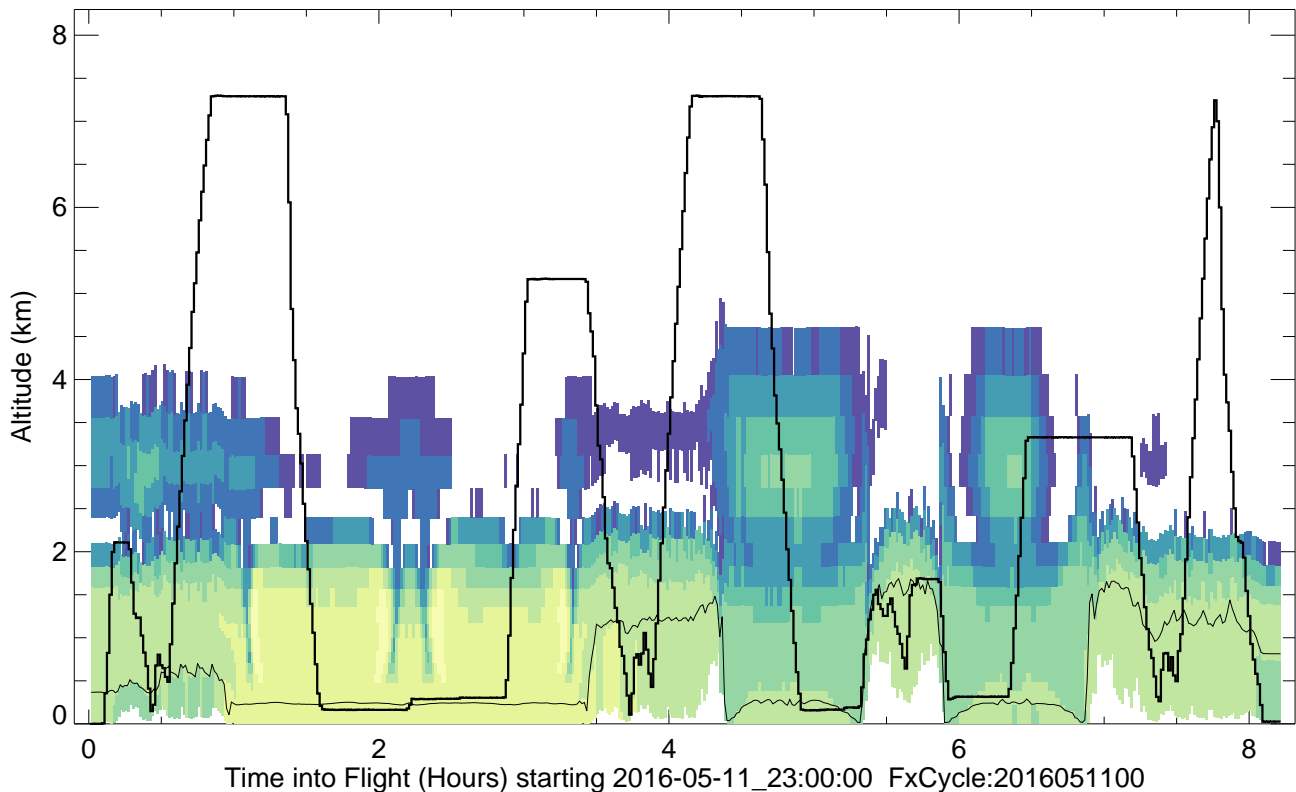
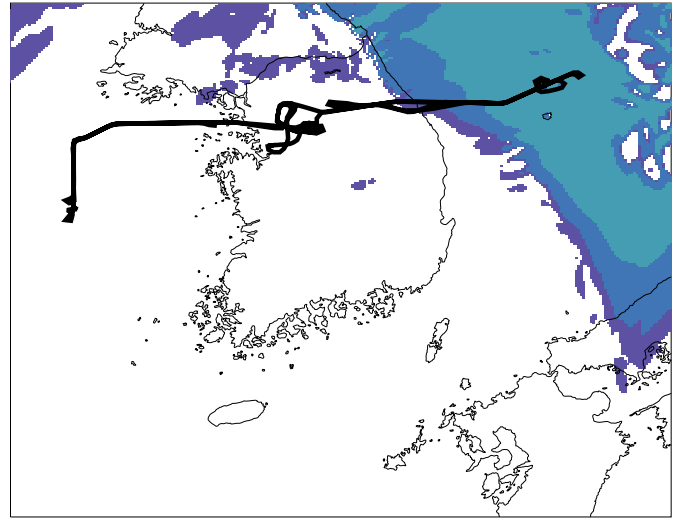
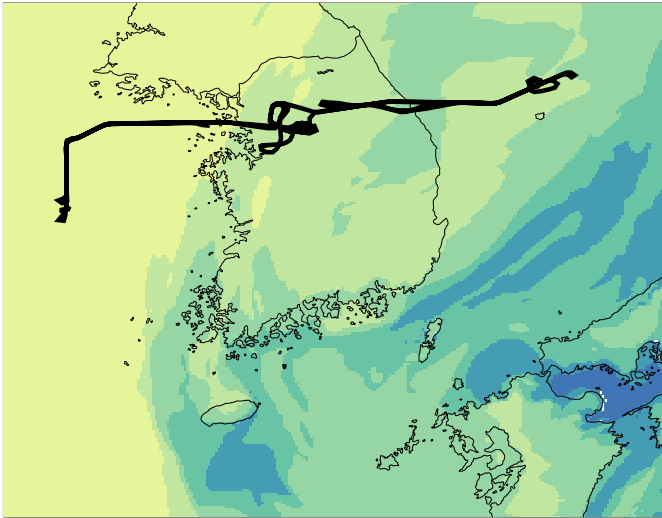
~4km 2016-05-12\_04:00:00



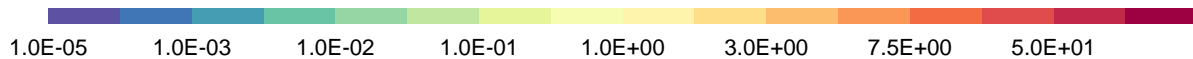
Flight: korusaq-mrg60-dc8\_merge\_20160511\_RJ.ict Tracer: tr\_Beijing

Surface 2016-05-12\_04:00:00

~4km 2016-05-12\_04:00:00



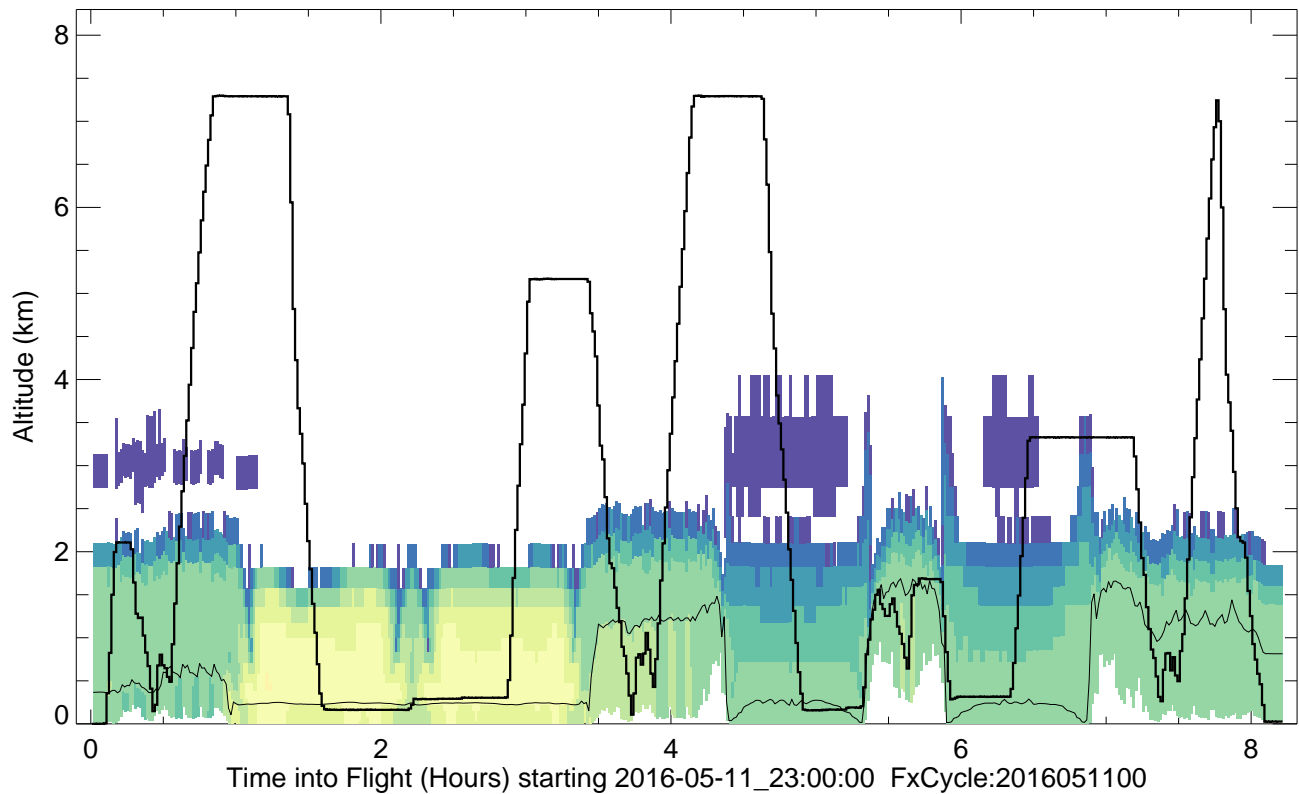
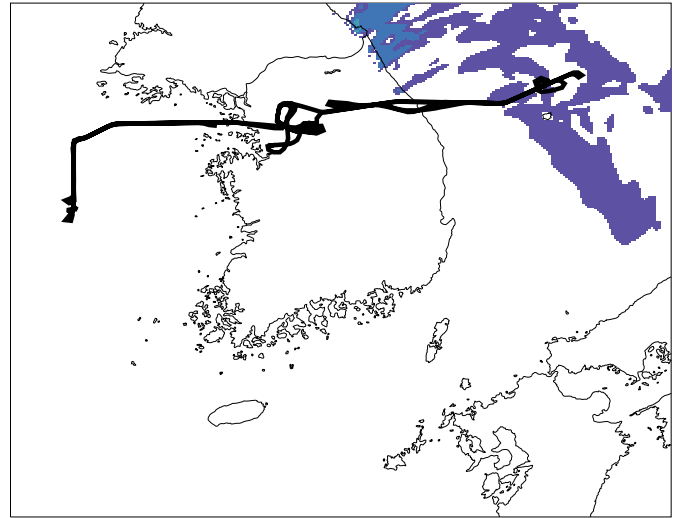
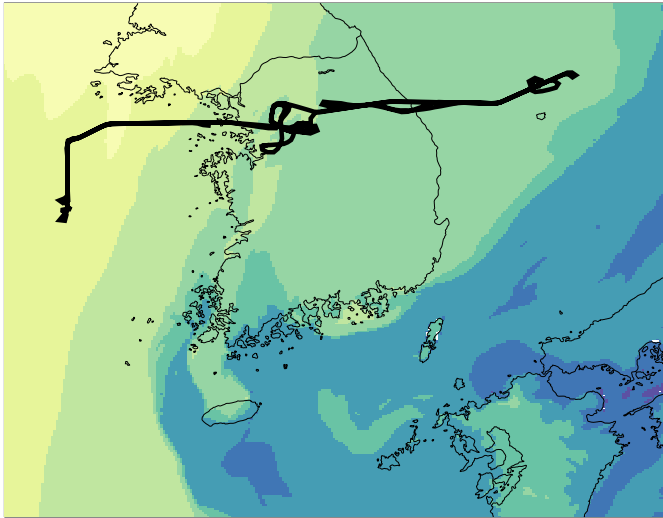
tr\_Beijing (Arbitrary Units)



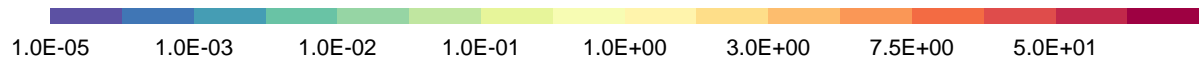
Flight: korusaq-mrg60-dc8\_merge\_20160511\_RJ.ict Tracer: tr\_Shandong

Surface 2016-05-12\_04:00:00

~4km 2016-05-12\_04:00:00



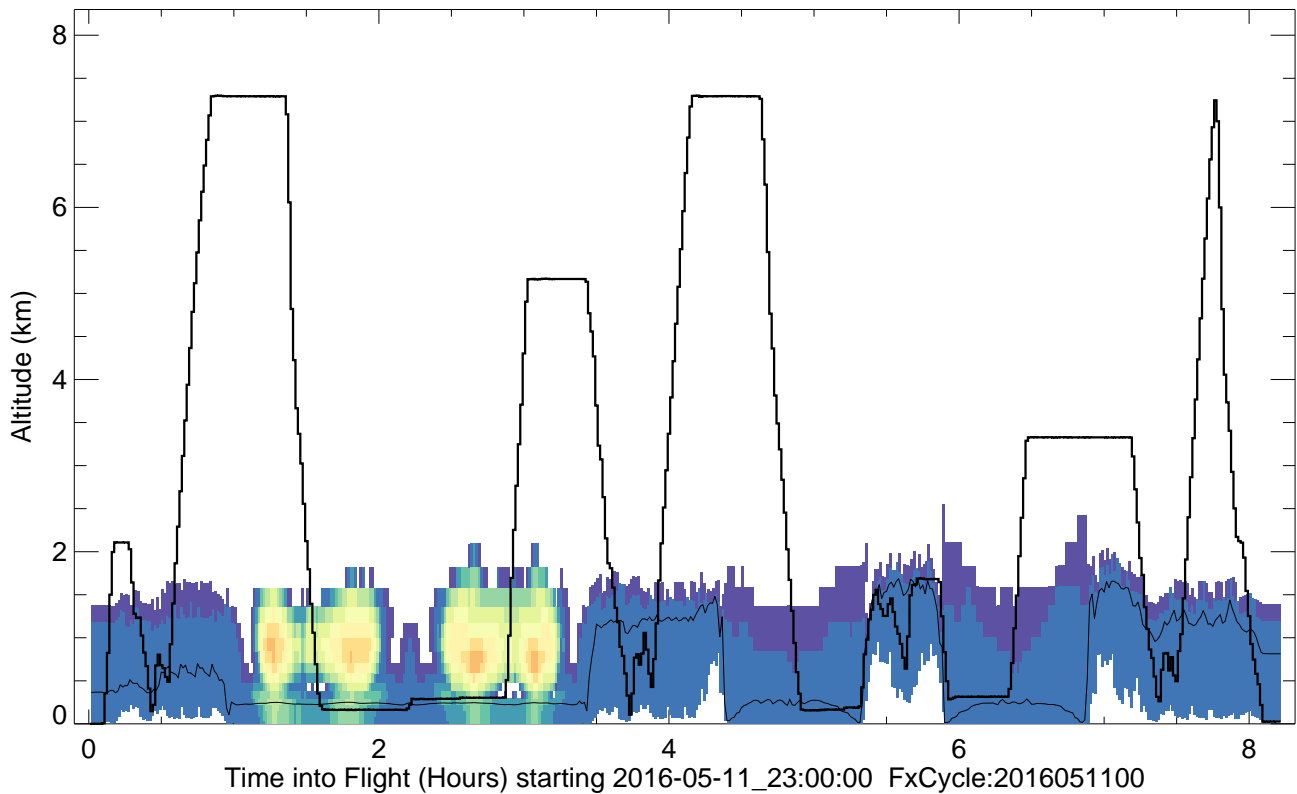
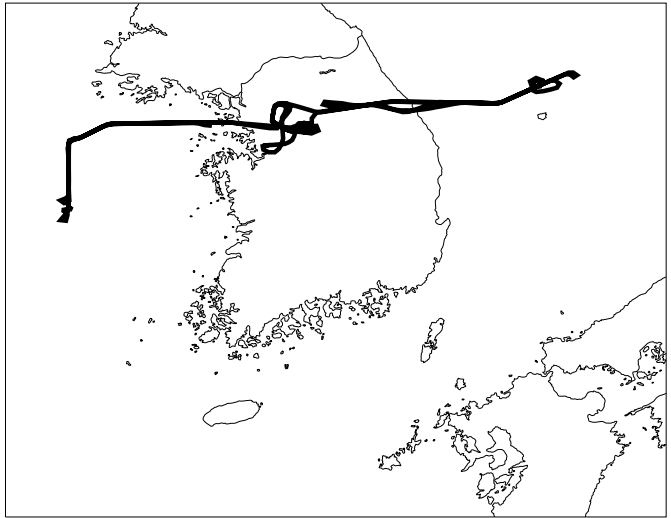
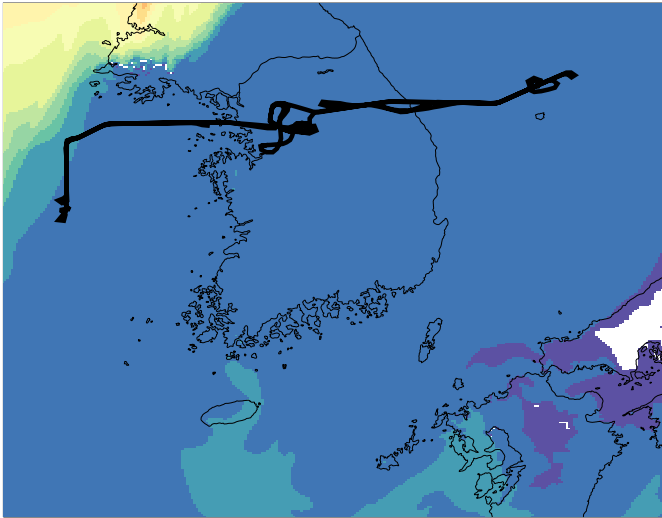
tr\_Shandong (Arbitrary Units)



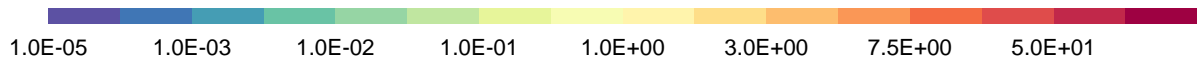
Flight: korusaq-mrg60-dc8\_merge\_20160511\_RJ.ict Tracer: tr\_Shanghai

Surface 2016-05-12\_04:00:00

~4km 2016-05-12\_04:00:00



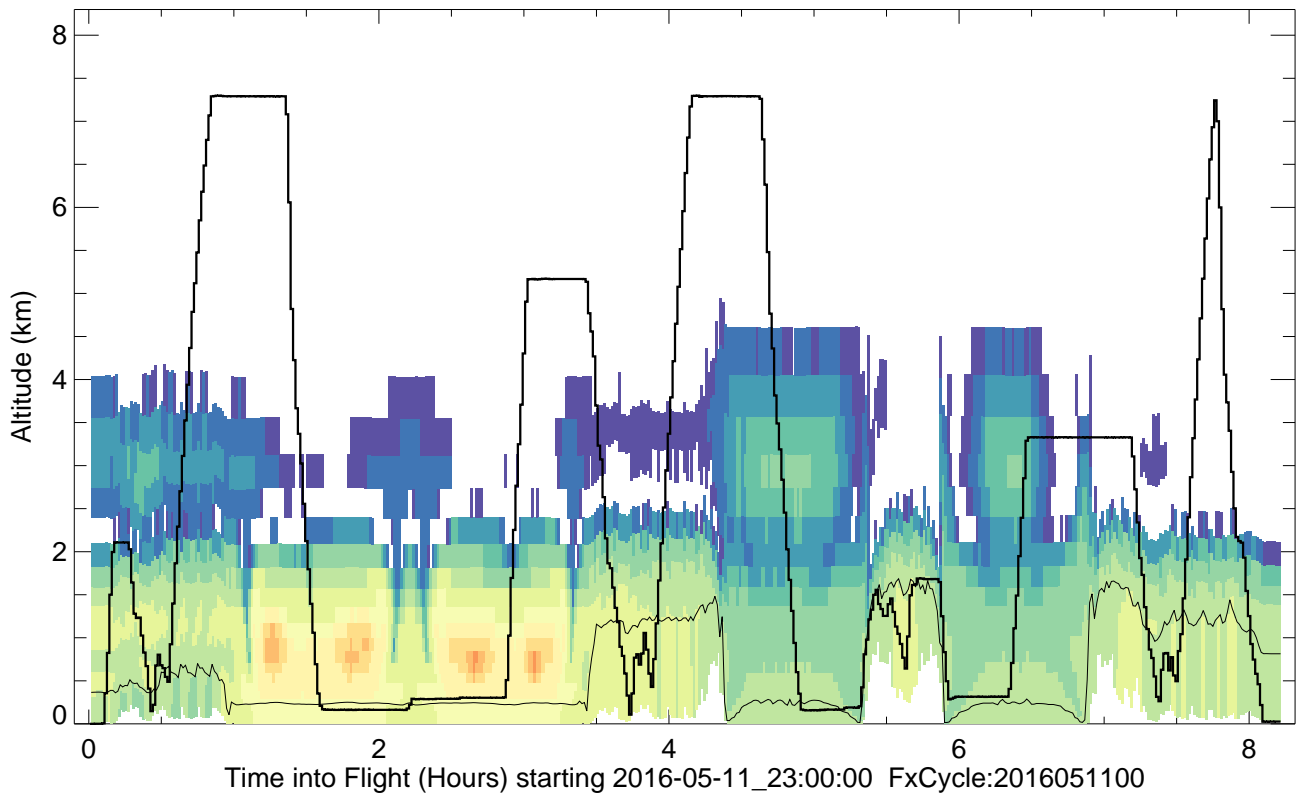
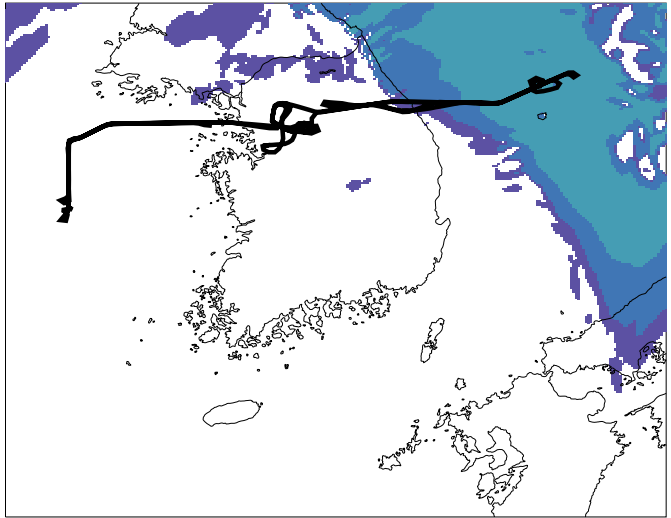
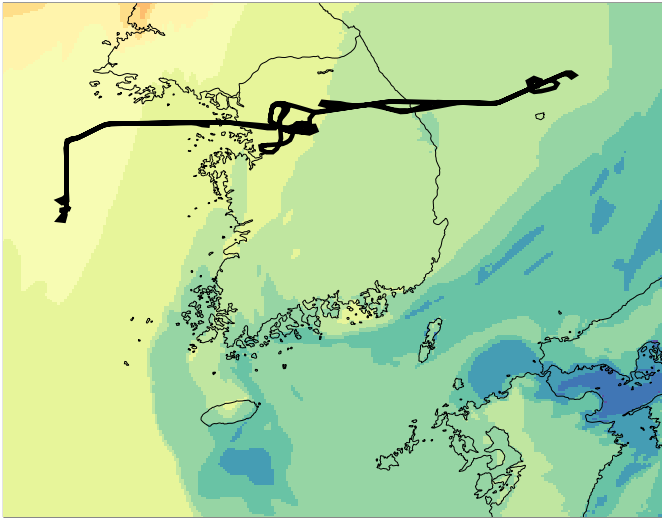
tr\_Shanghai (Arbitrary Units)



Flight: korusaq-mrg60-dc8\_merge\_20160511\_RJ.ict Tracer: tr\_BeijingShanghaiShandong

Surface 2016-05-12\_04:00:00

~4km 2016-05-12\_04:00:00



tr\_BeijingShanghaiShandong (Arbitrary Units)

