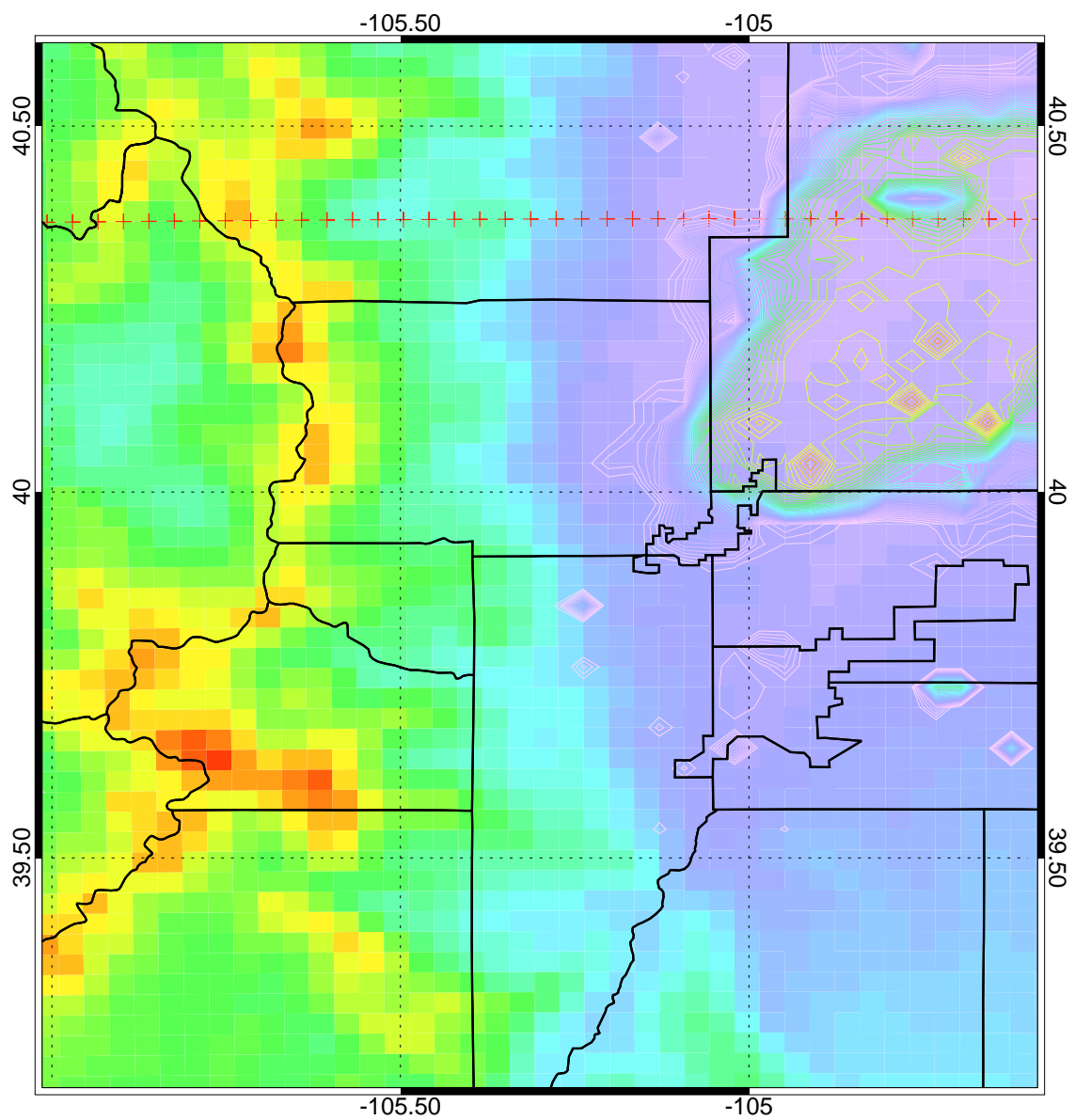
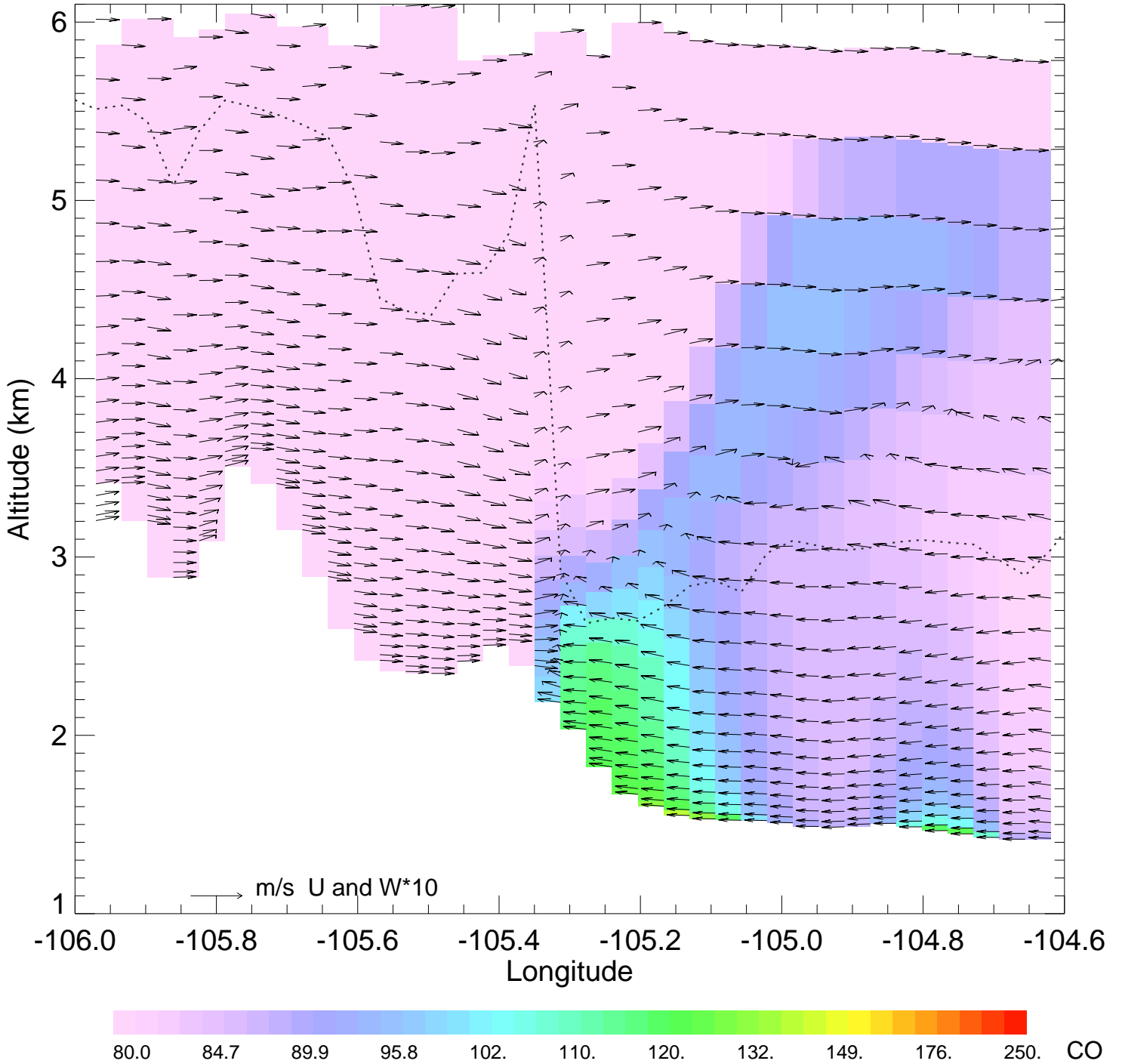


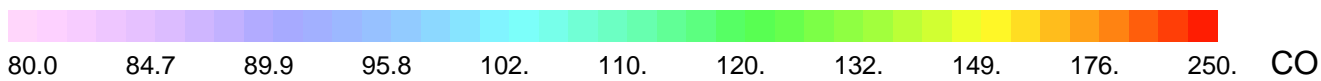
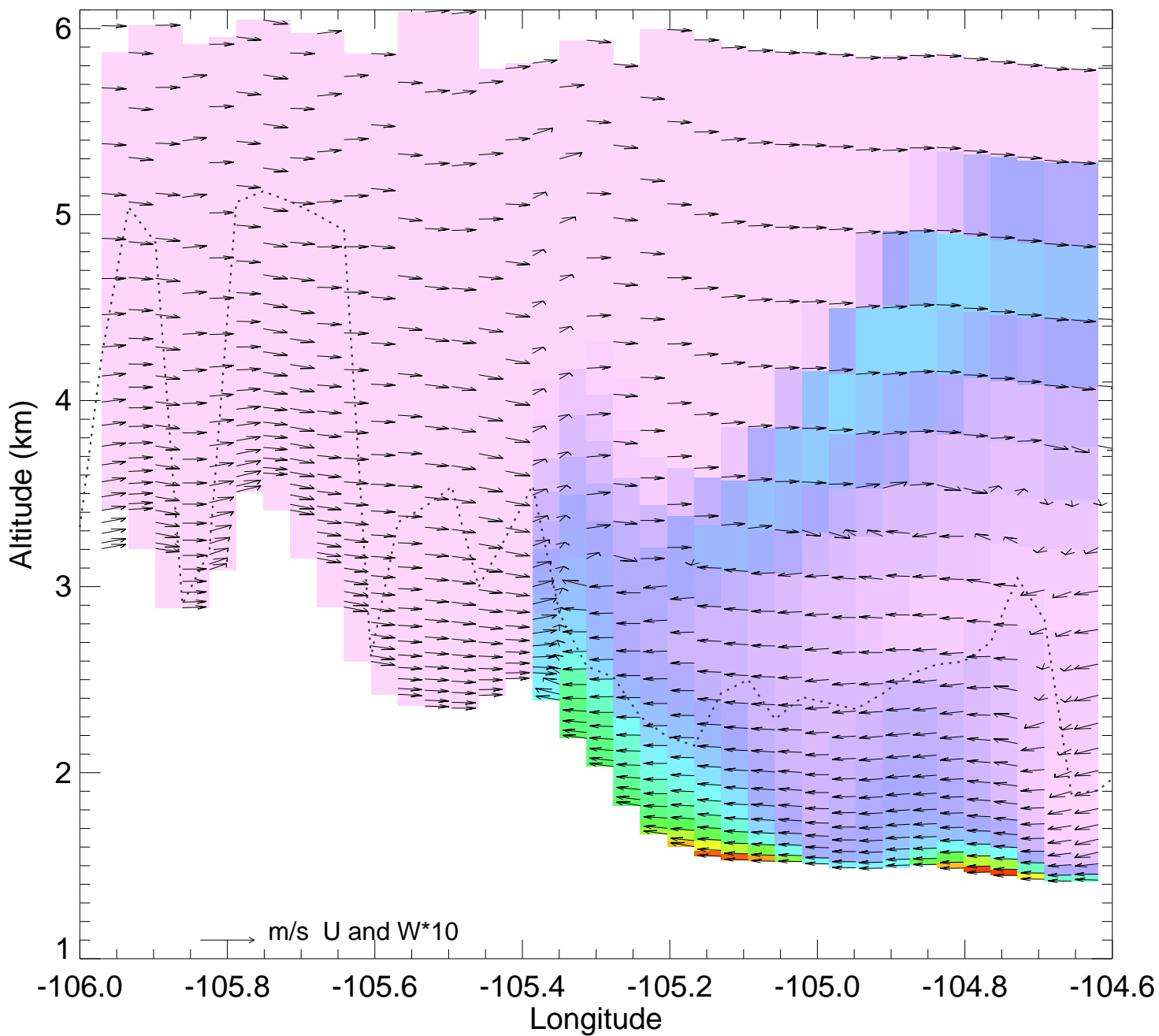
Topography and E_C2H6



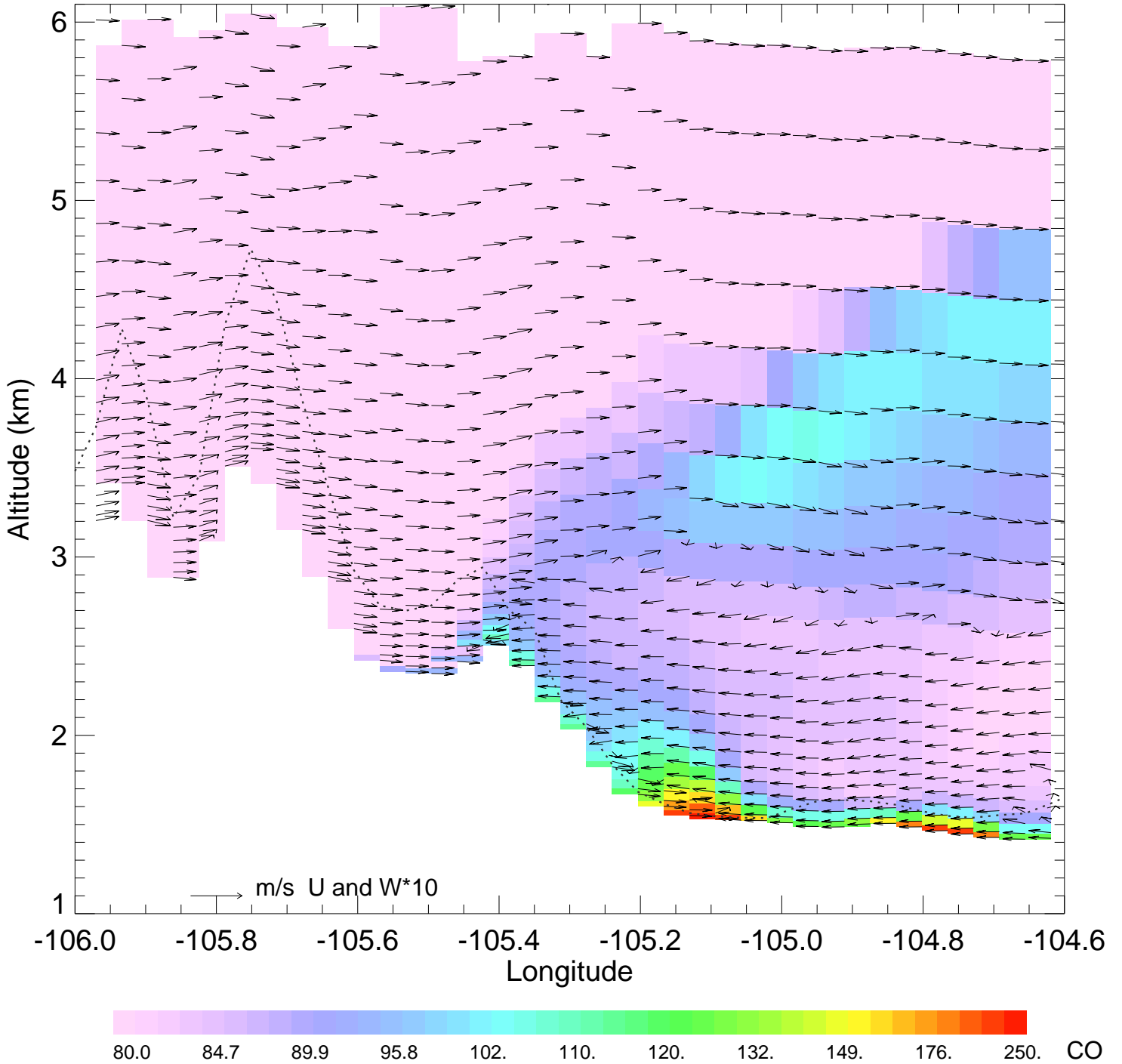
CO @ 40.30N 2014-07-22_00:00:00



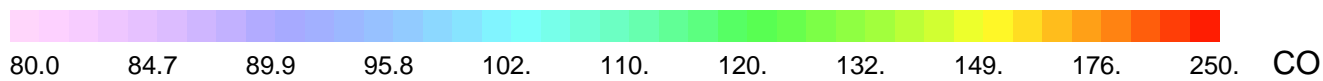
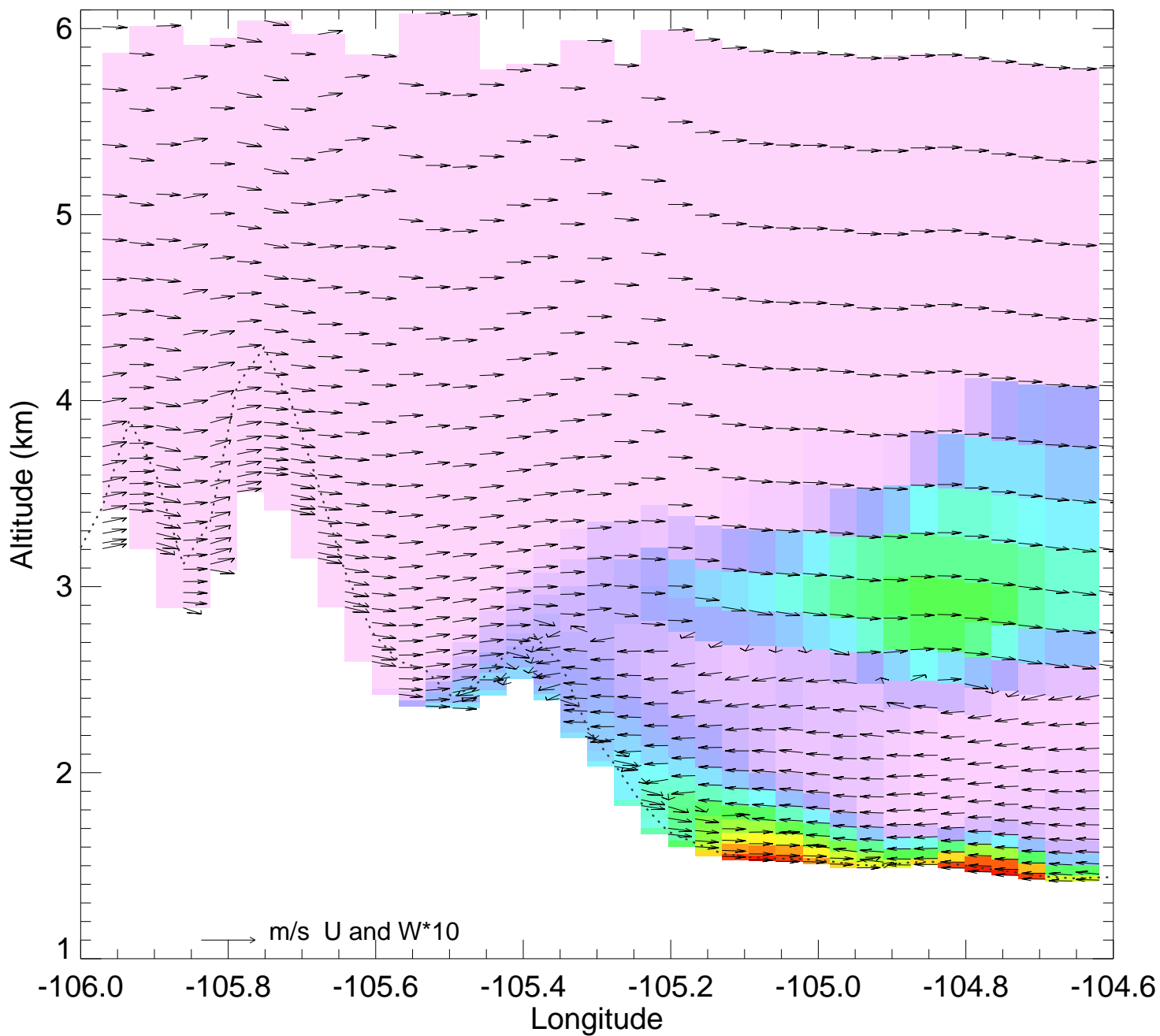
CO @ 40.30N 2014-07-22_01:00:00



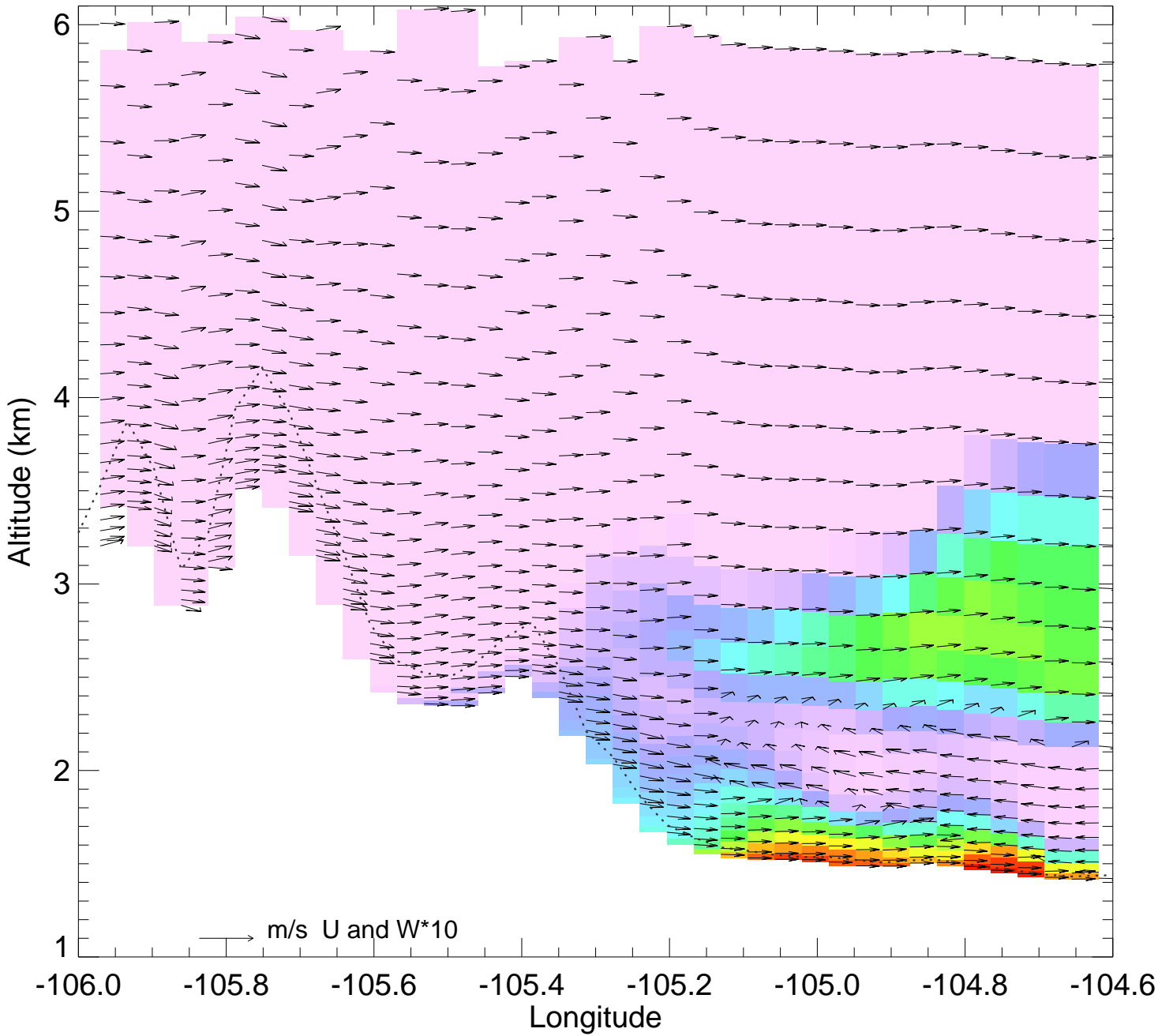
CO @ 40.30N 2014-07-22_02:00:00



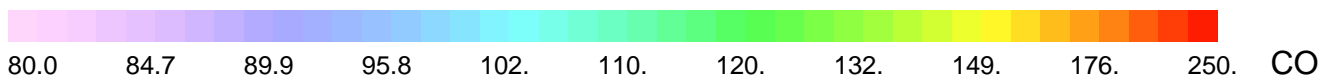
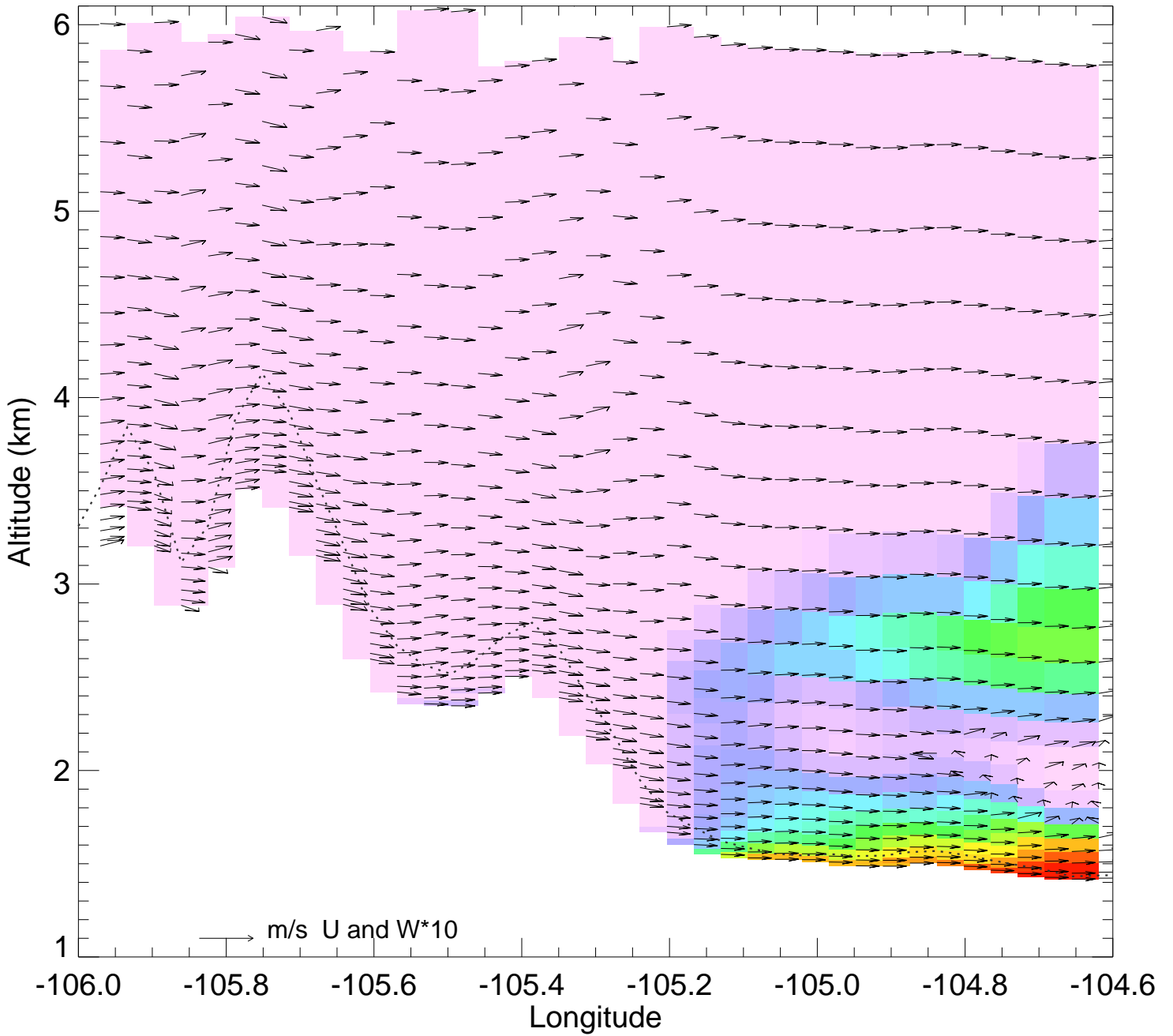
CO @ 40.30N 2014-07-22_03:00:00



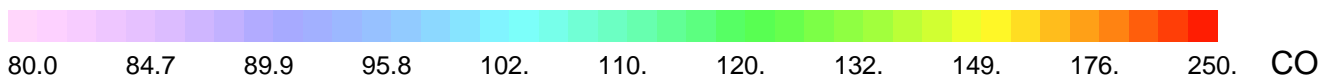
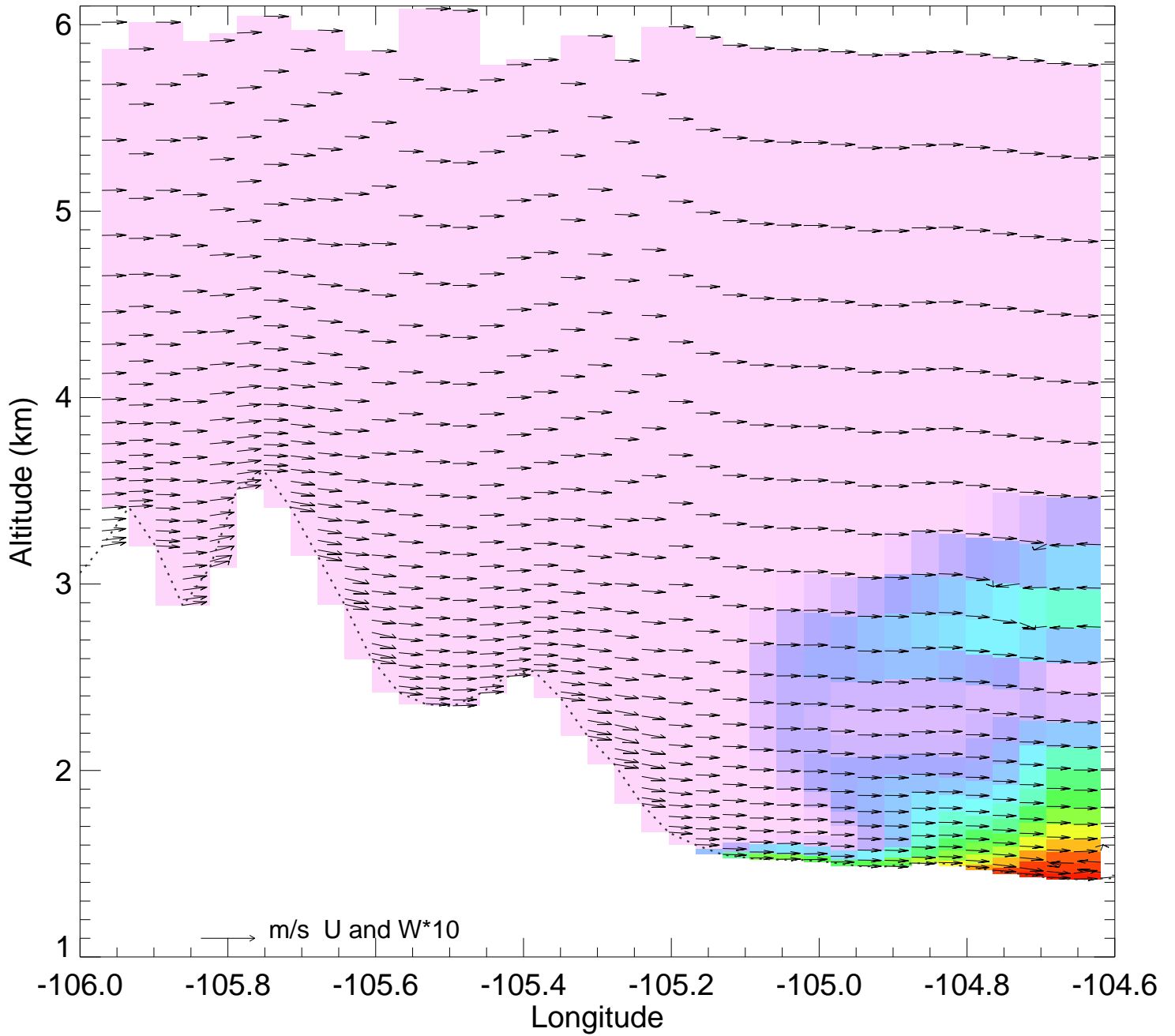
CO @ 40.30N 2014-07-22_04:00:00



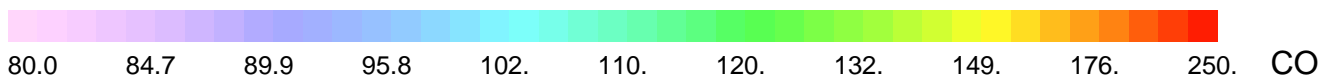
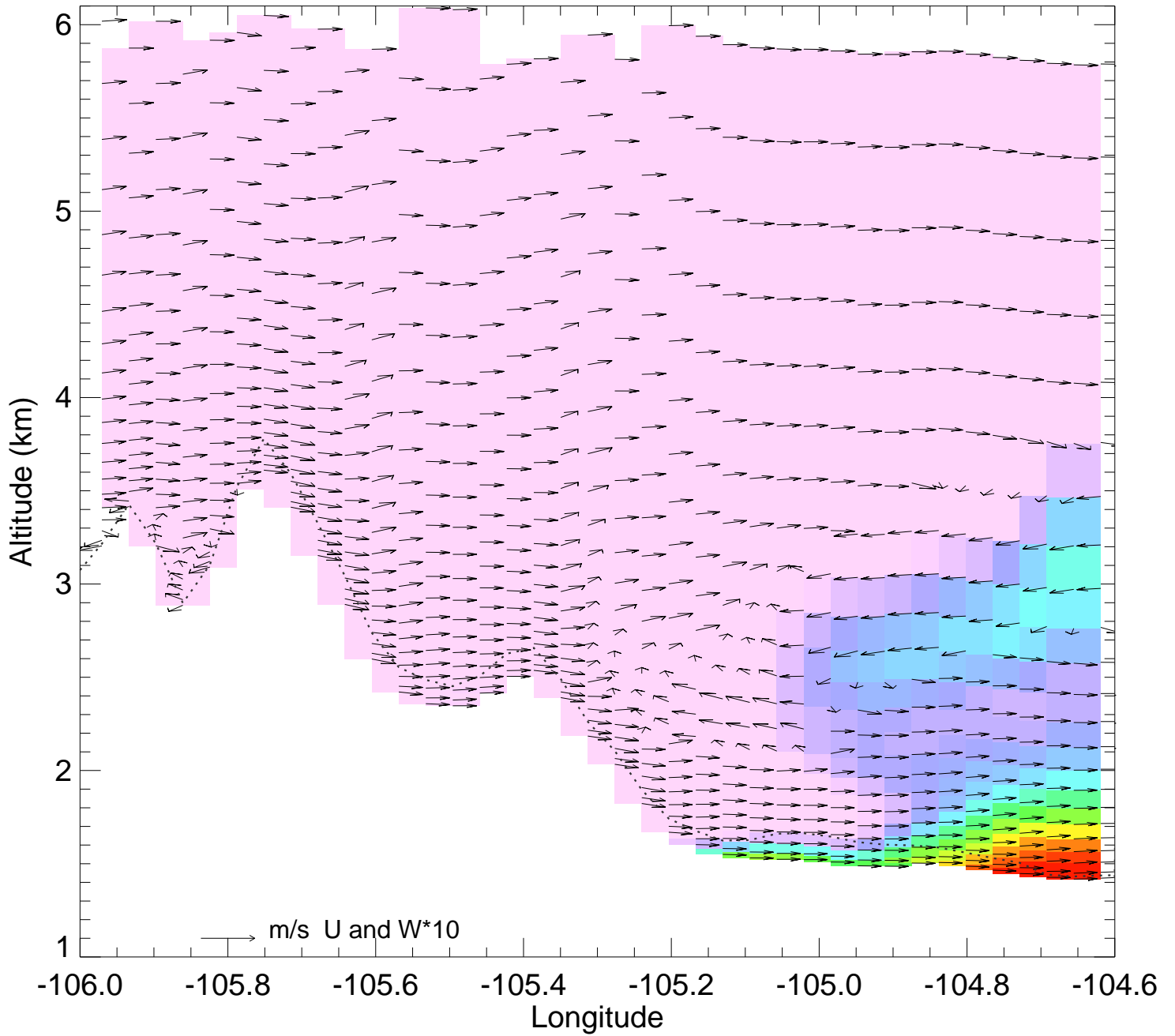
CO @ 40.30N 2014-07-22_05:00:00



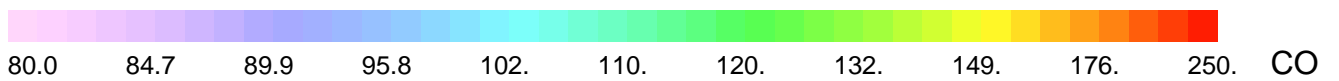
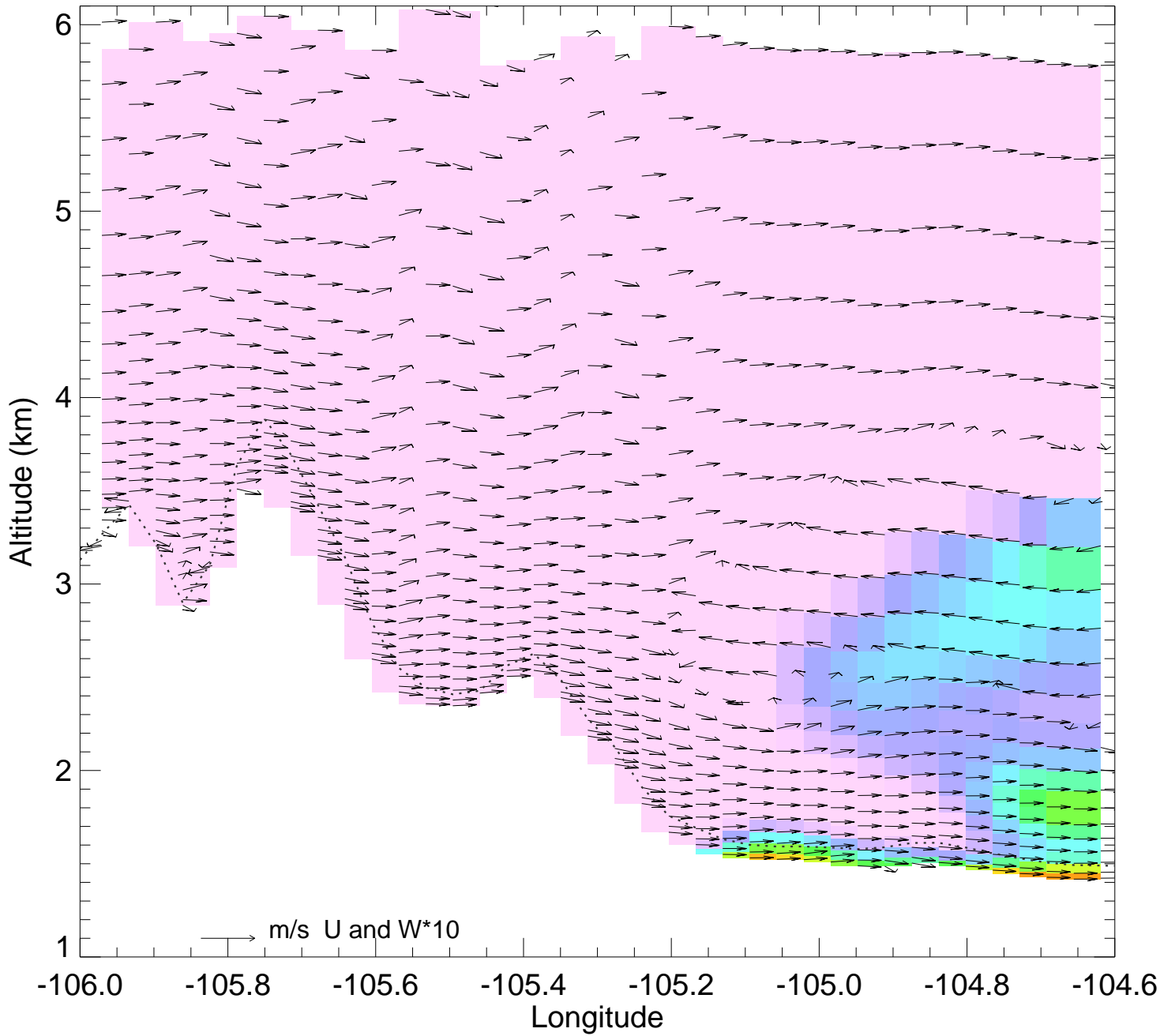
CO @ 40.30N 2014-07-22_06:00:00



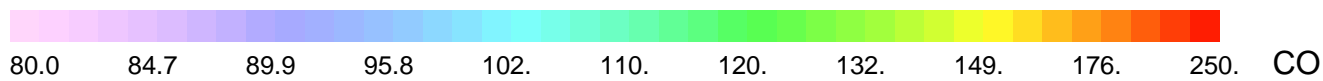
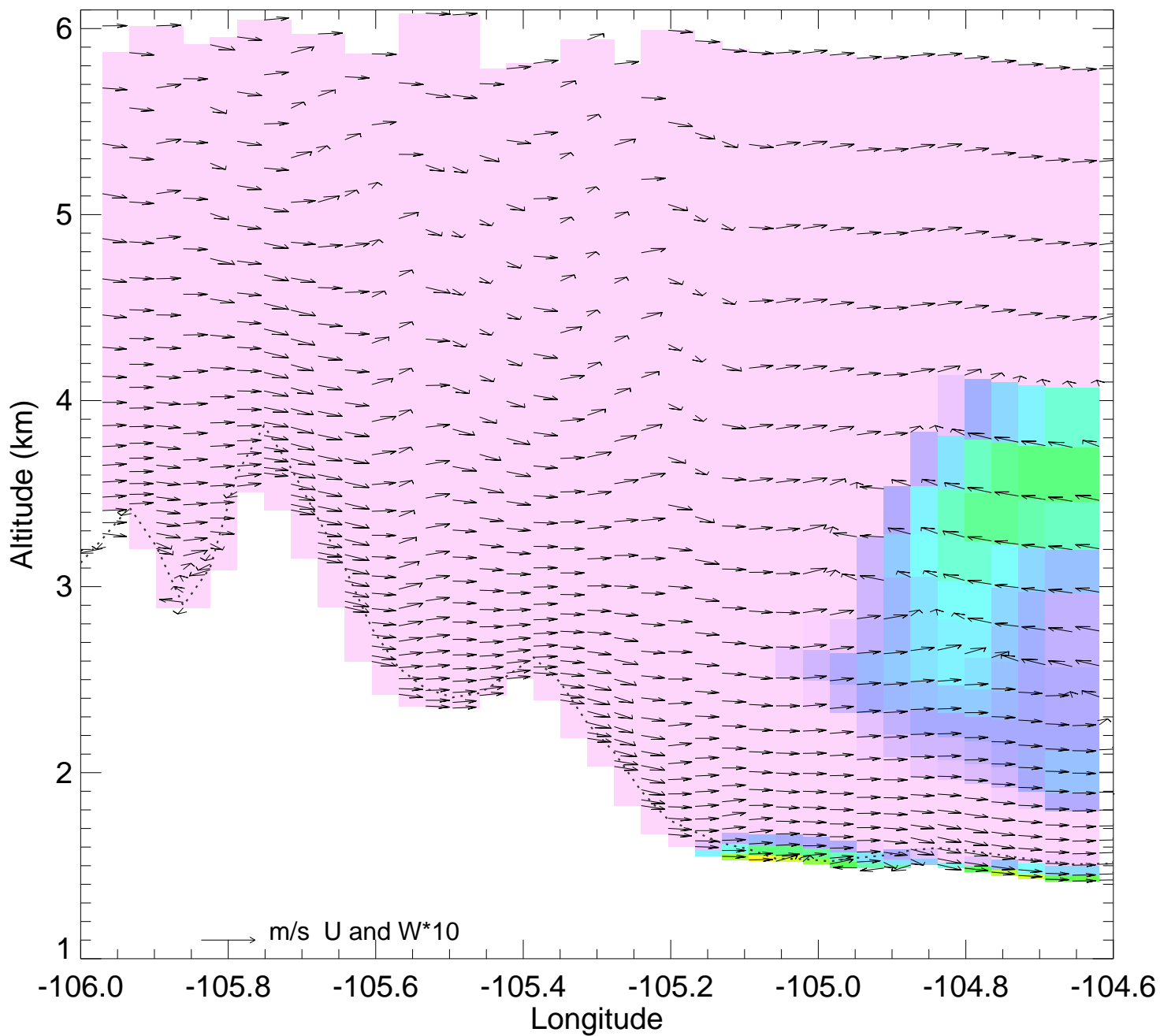
CO @ 40.30N 2014-07-22_07:00:00



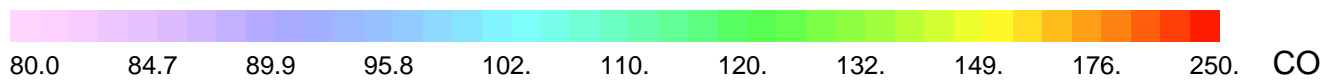
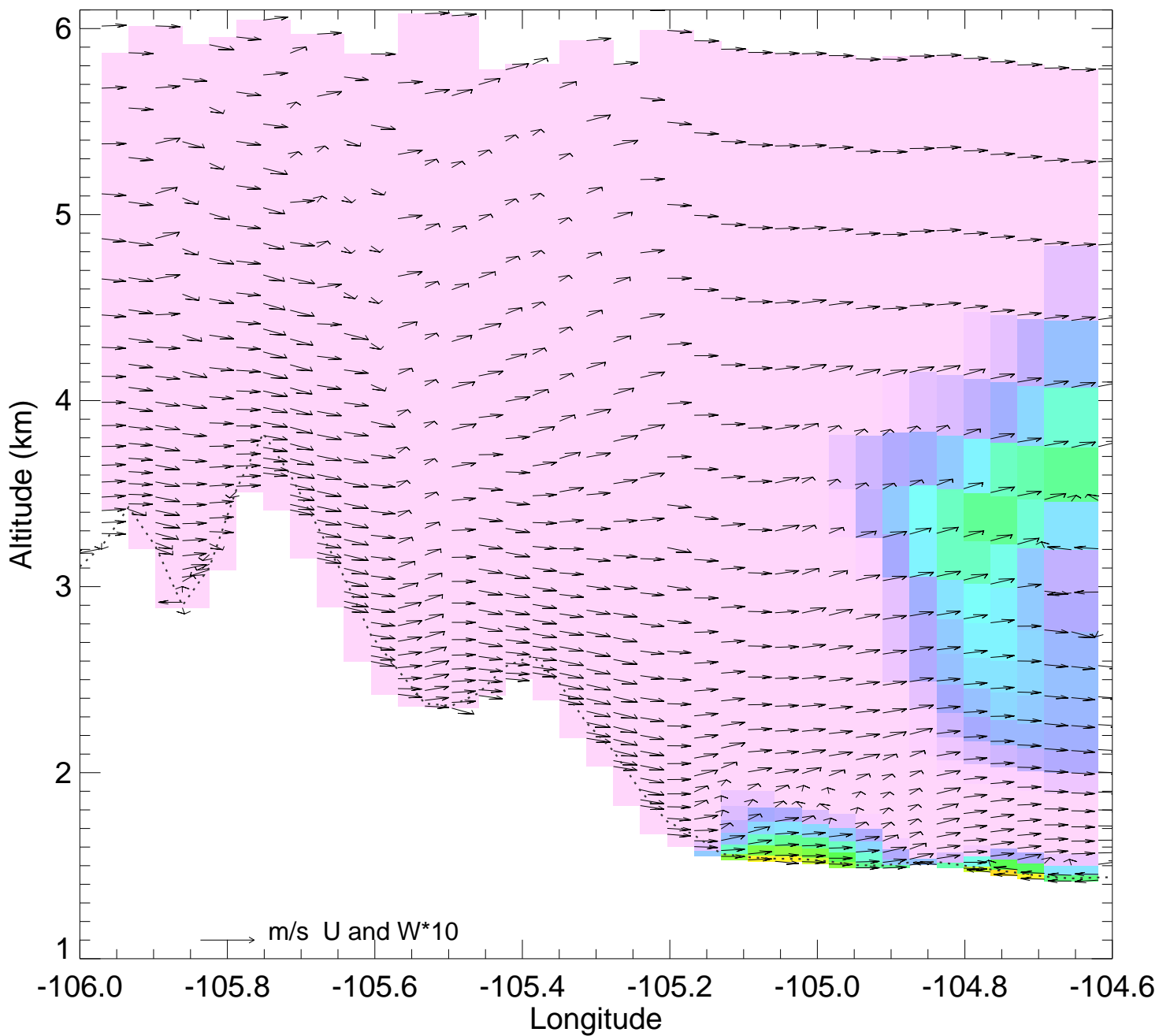
CO @ 40.30N 2014-07-22_08:00:00



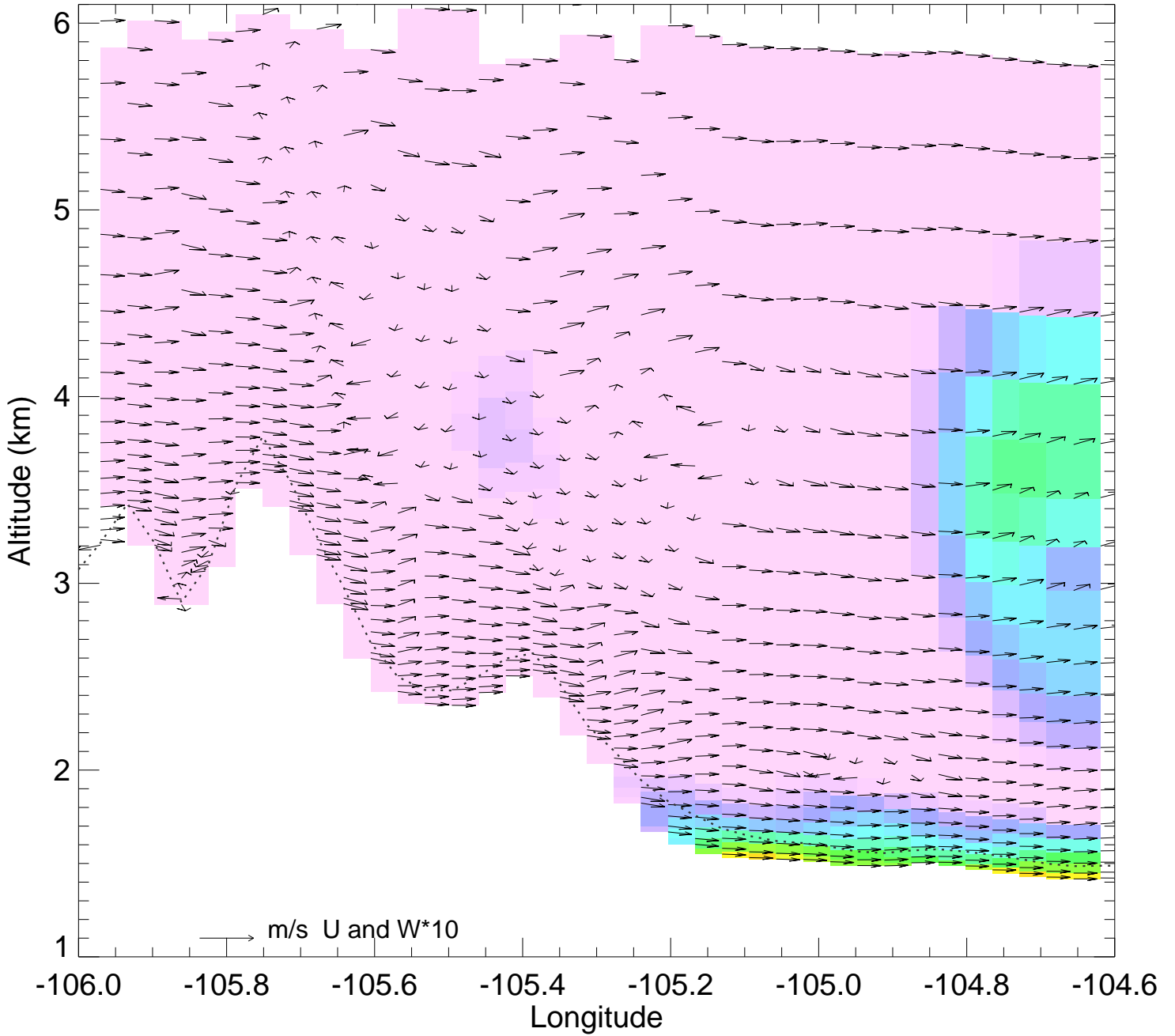
CO @ 40.30N 2014-07-22_09:00:00



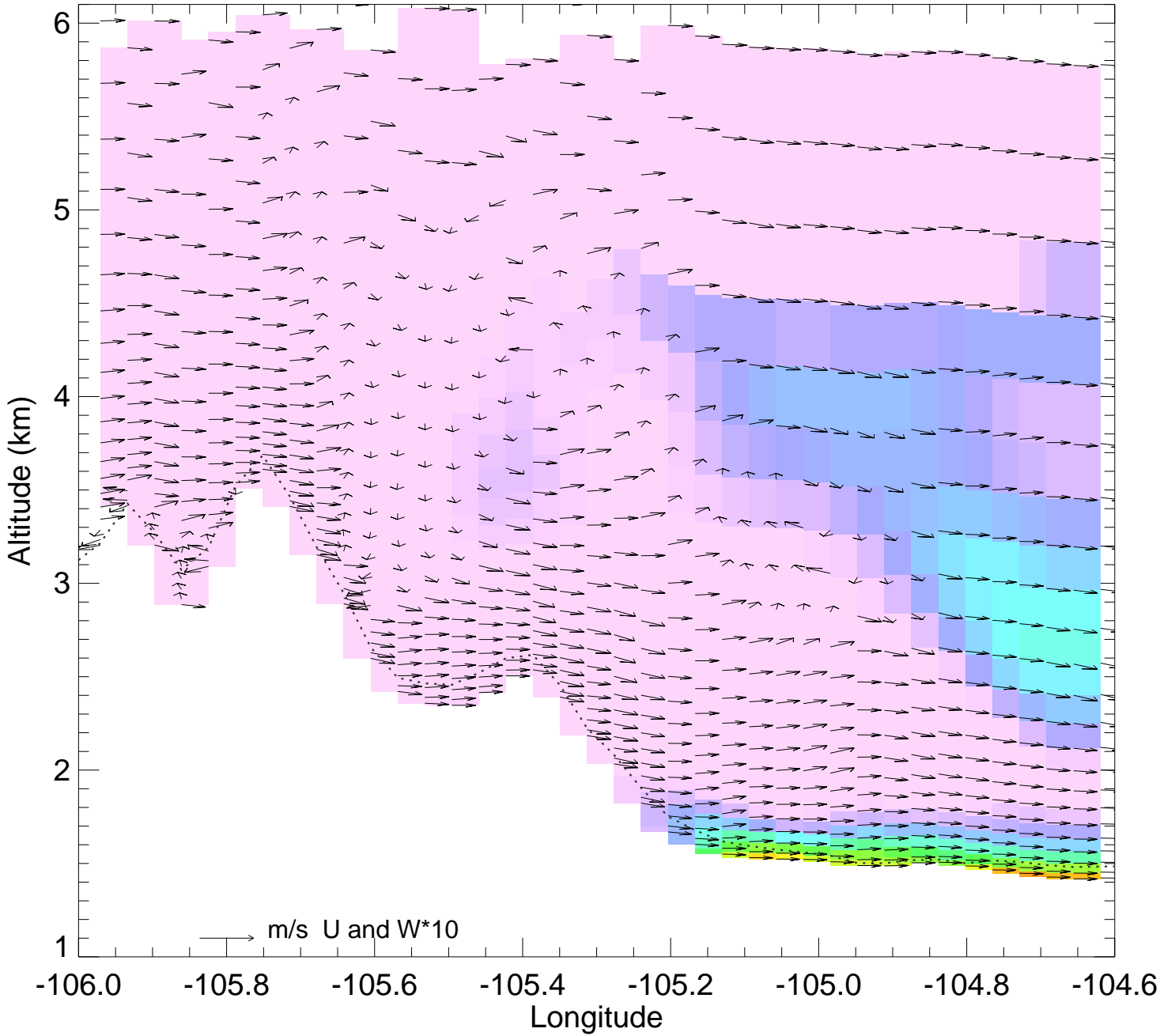
CO @ 40.30N 2014-07-22_10:00:00



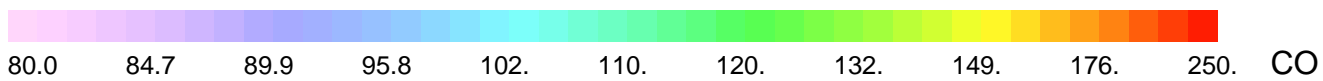
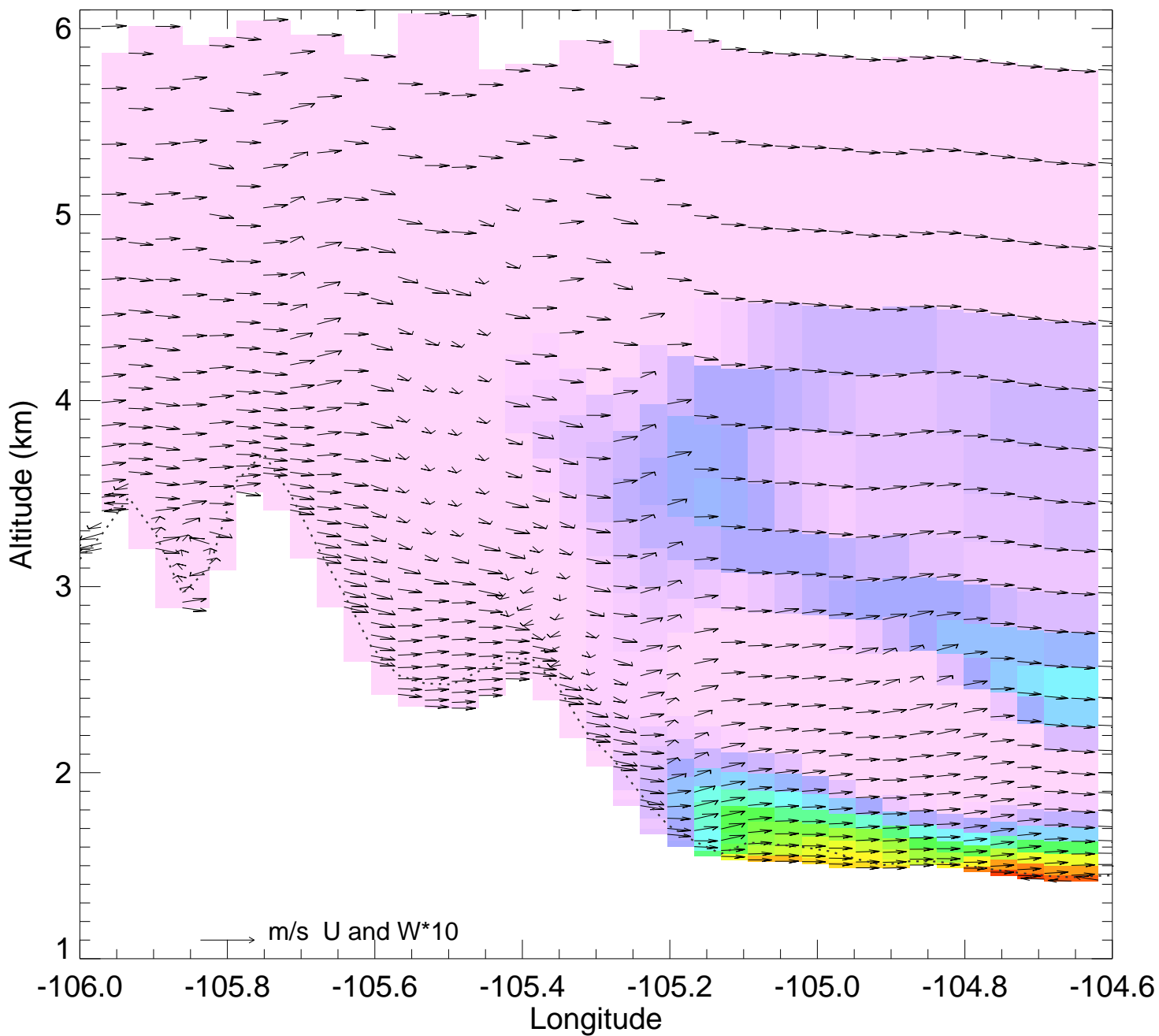
CO @ 40.30N 2014-07-22_11:00:00



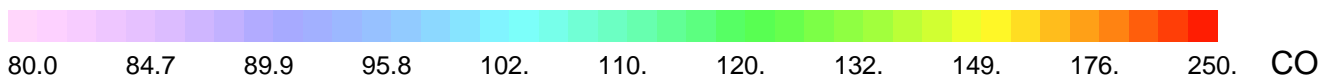
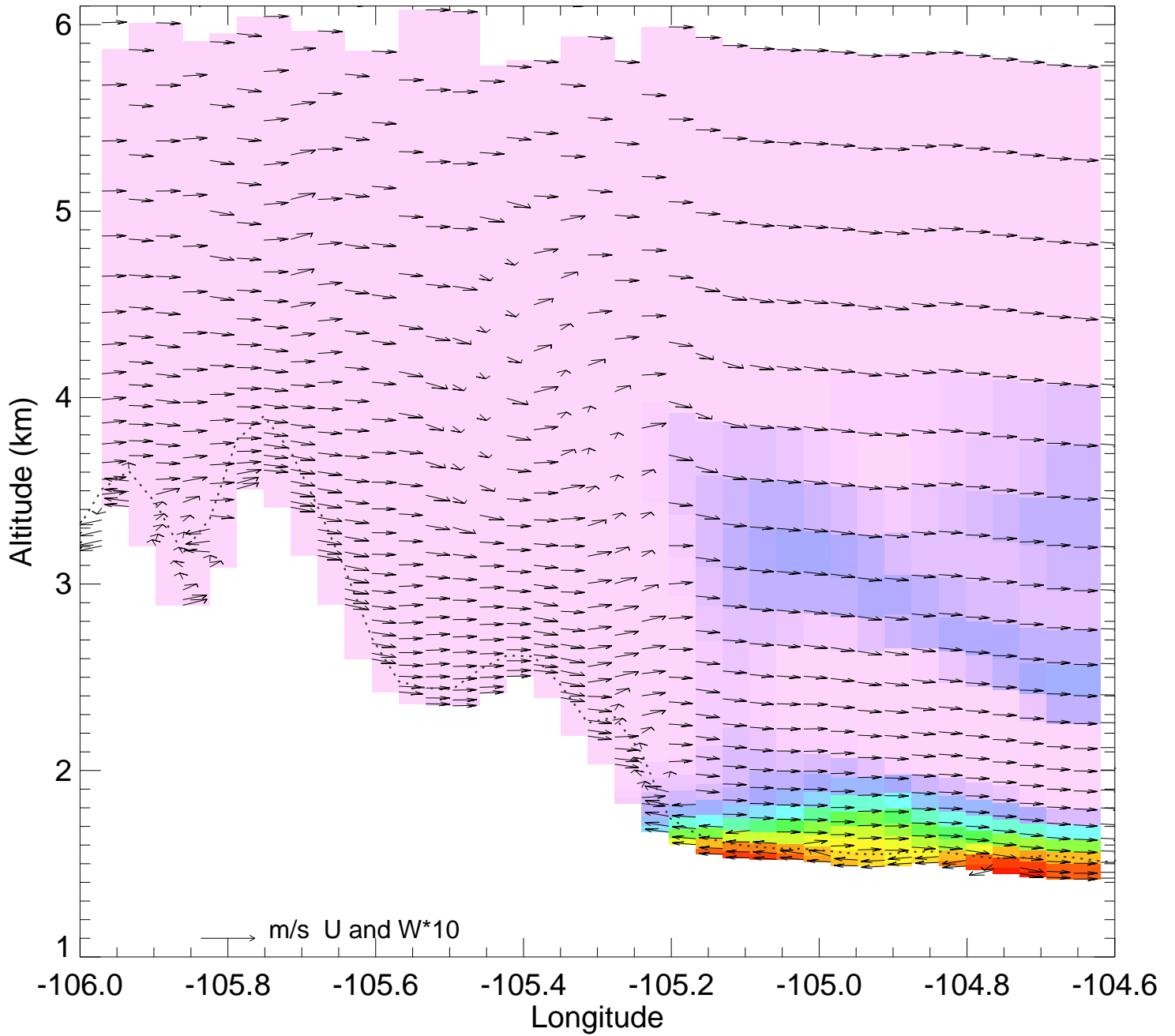
CO @ 40.30N 2014-07-22_12:00:00



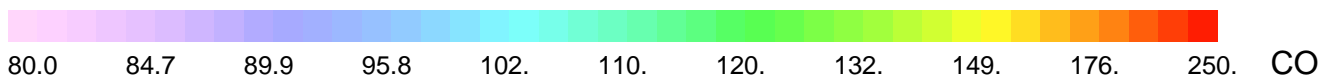
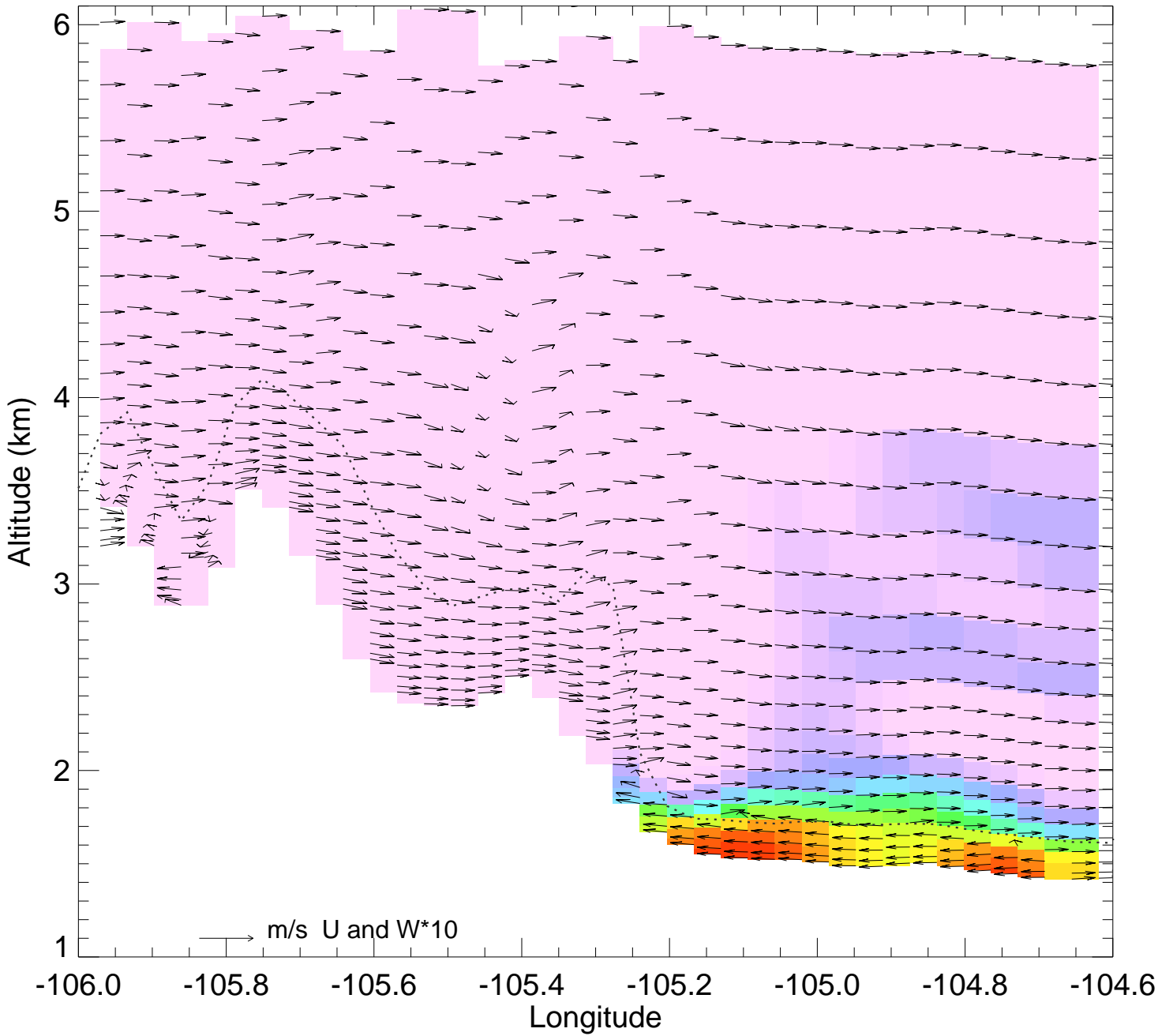
CO @ 40.30N 2014-07-22_13:00:00



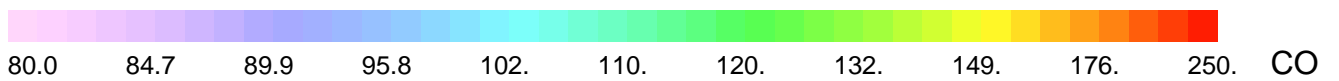
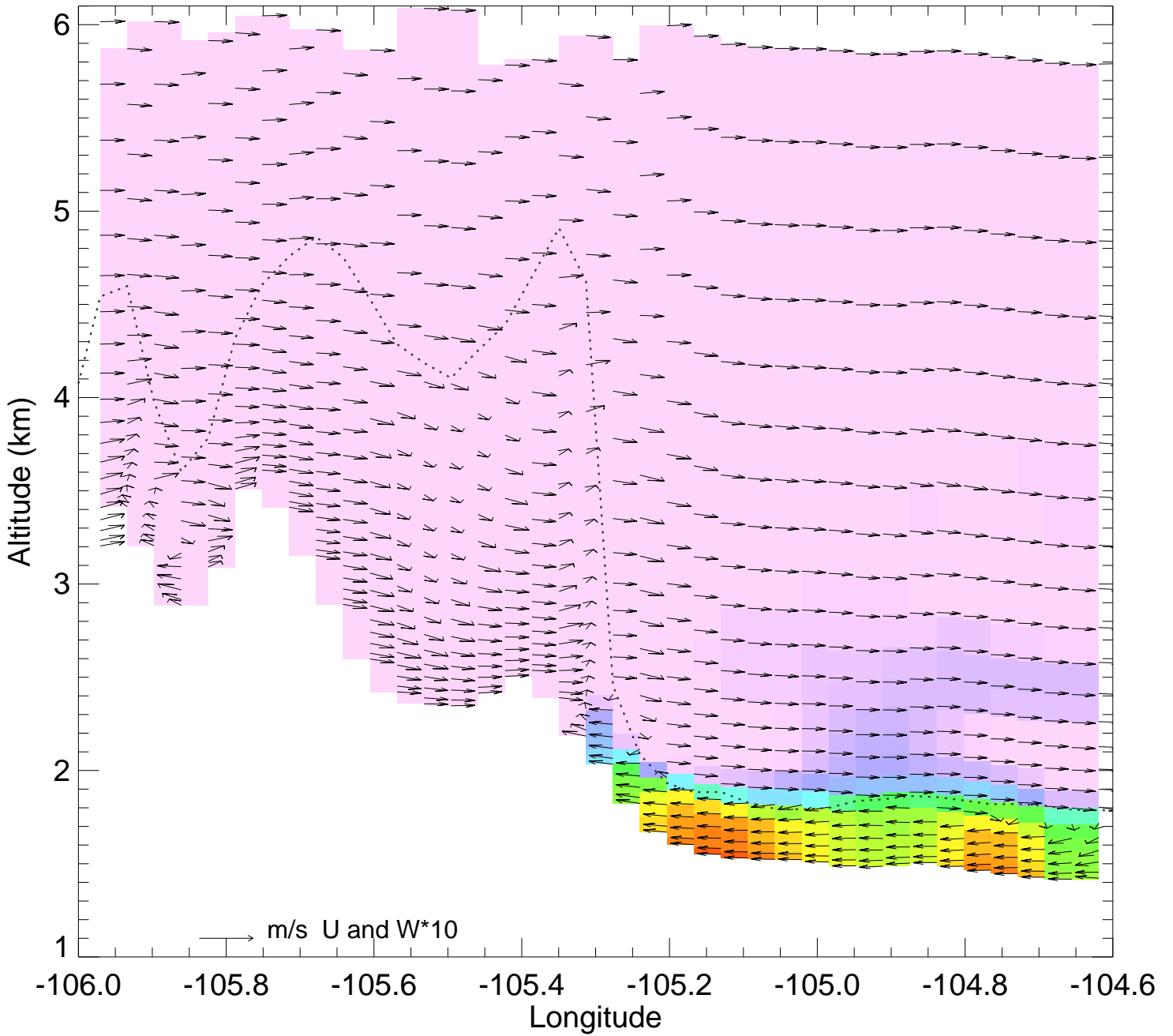
CO @ 40.30N 2014-07-22_14:00:00



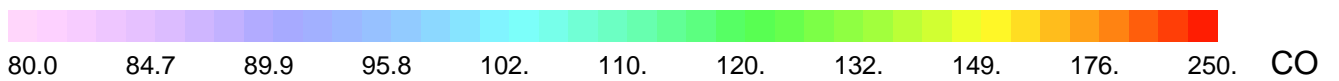
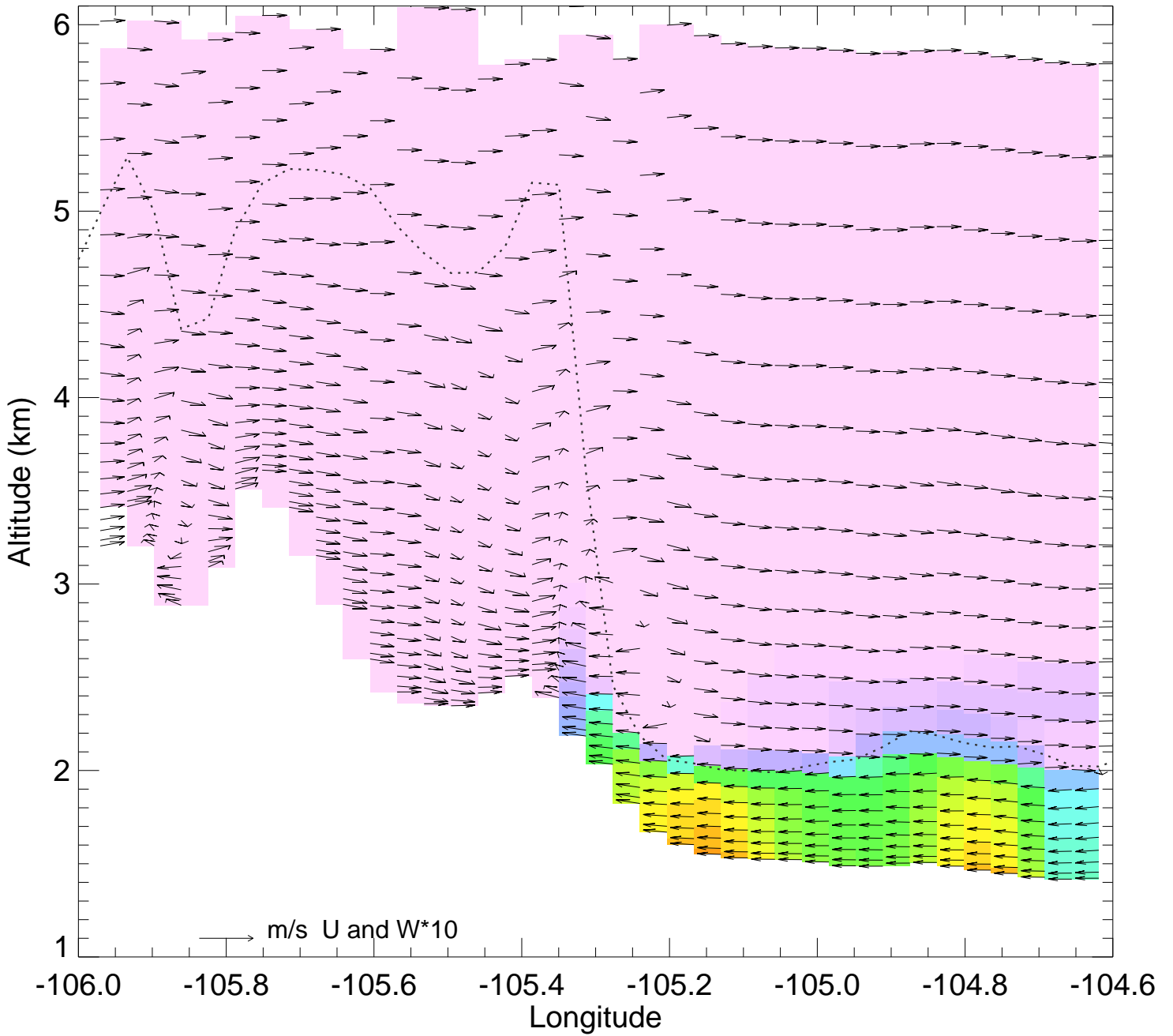
CO @ 40.30N 2014-07-22_15:00:00



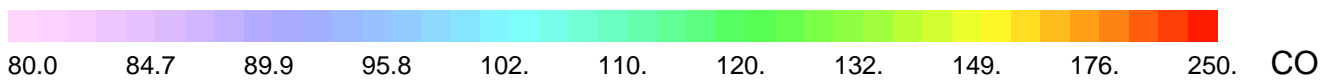
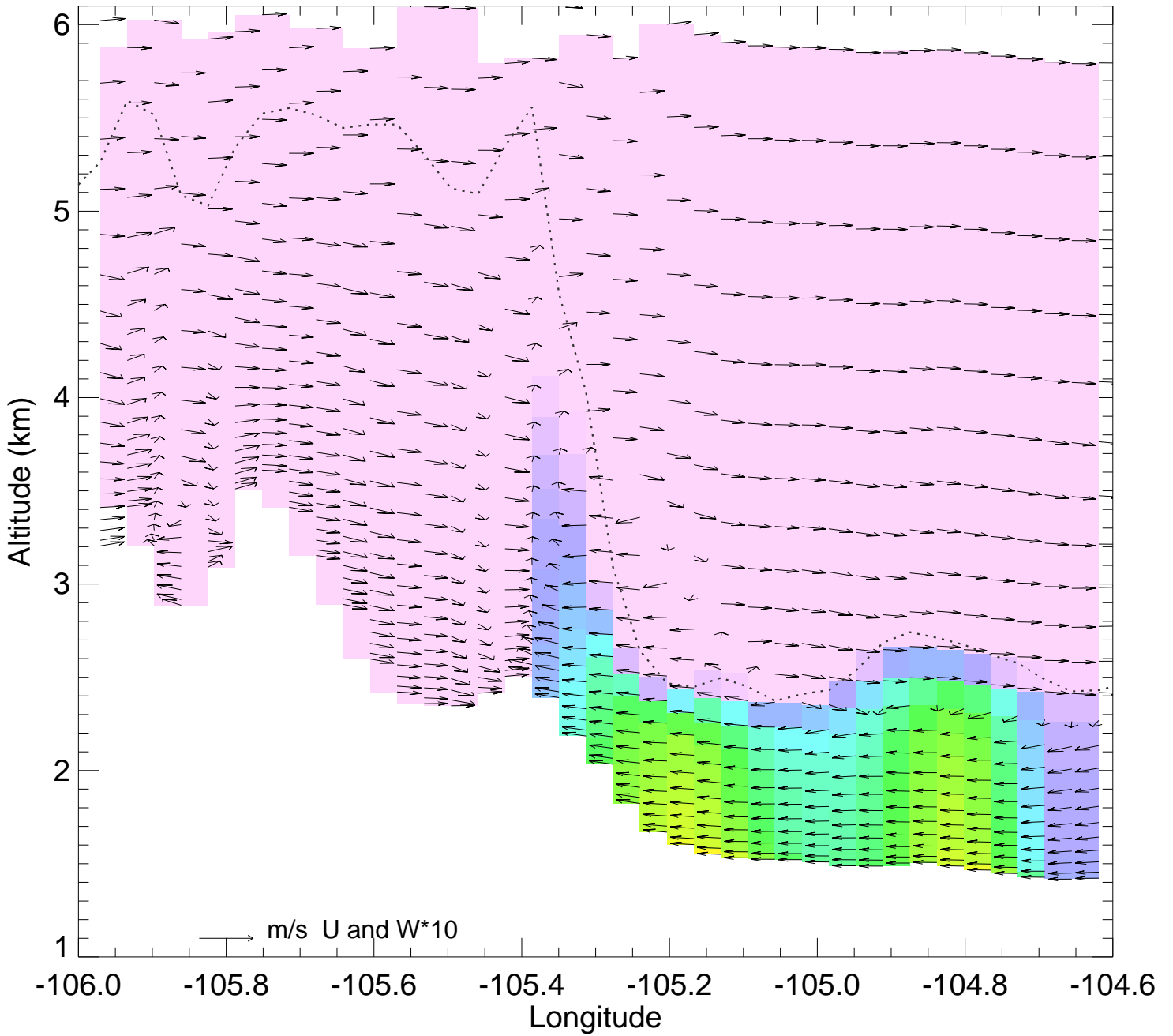
CO @ 40.30N 2014-07-22_16:00:00



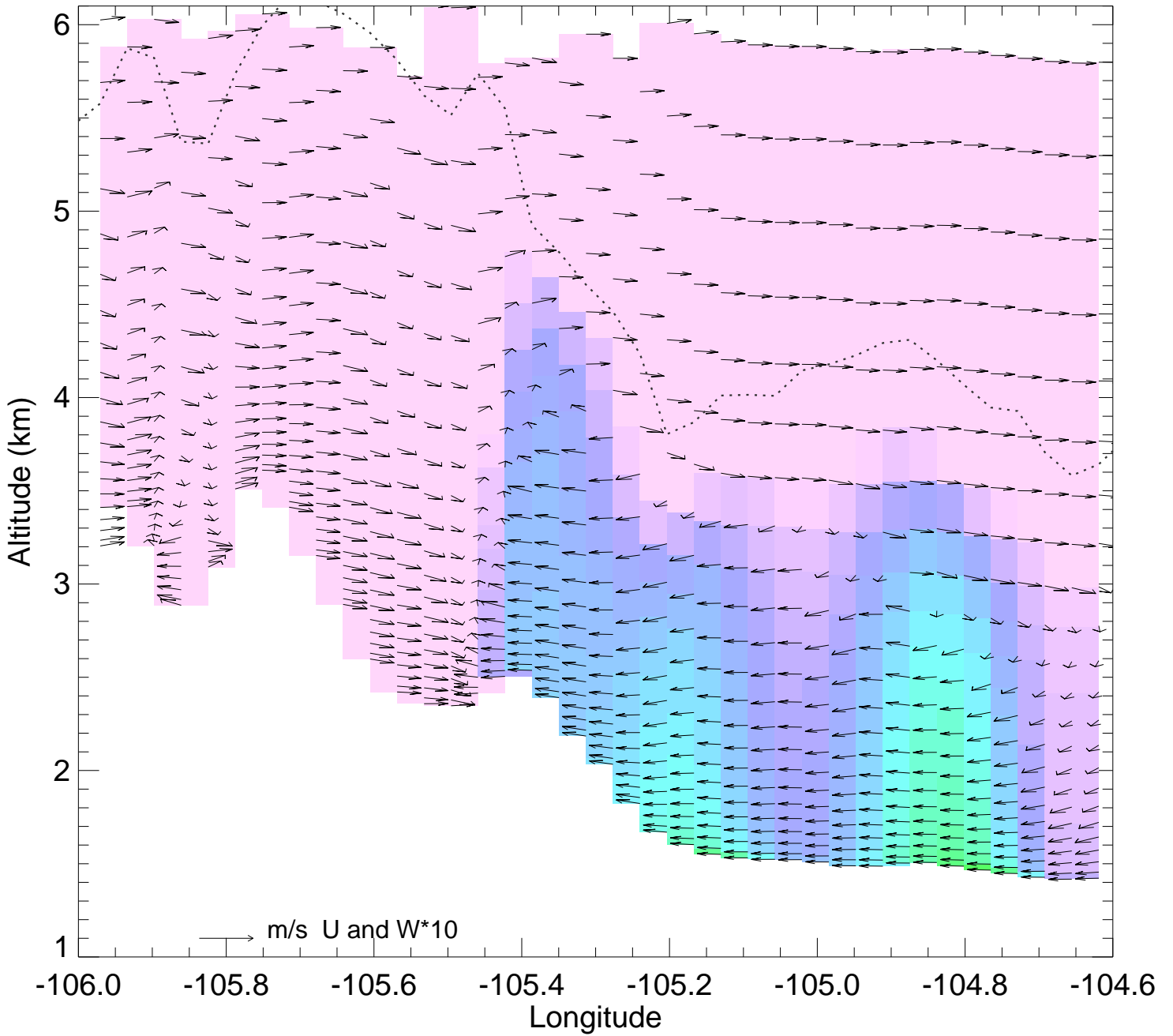
CO @ 40.30N 2014-07-22_17:00:00



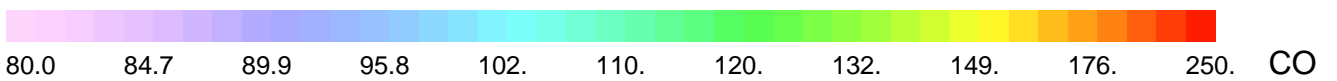
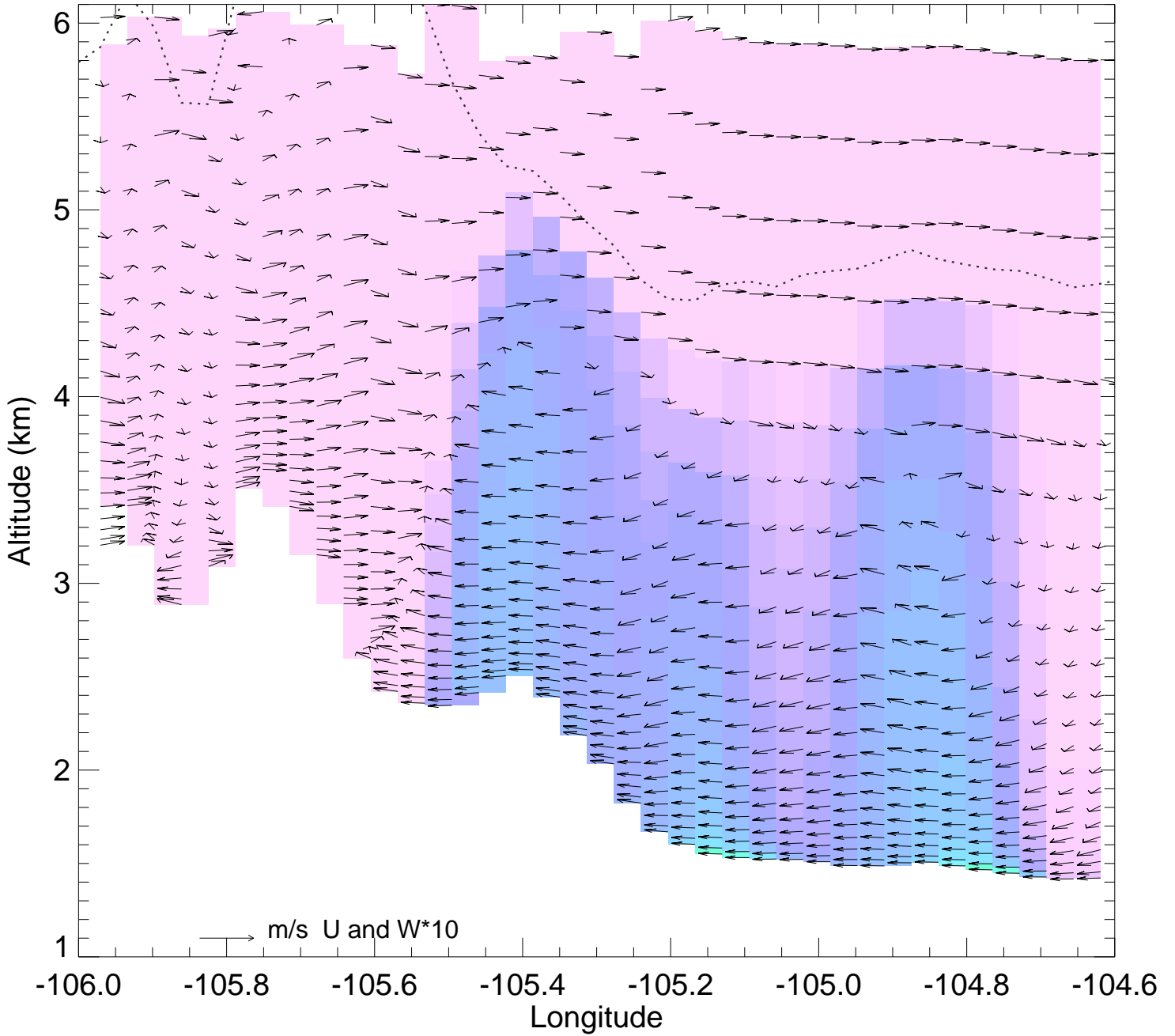
CO @ 40.30N 2014-07-22_18:00:00



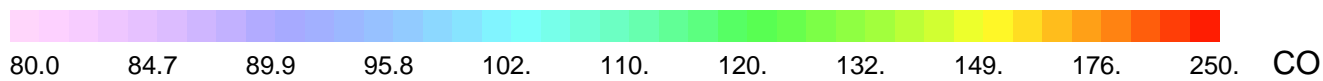
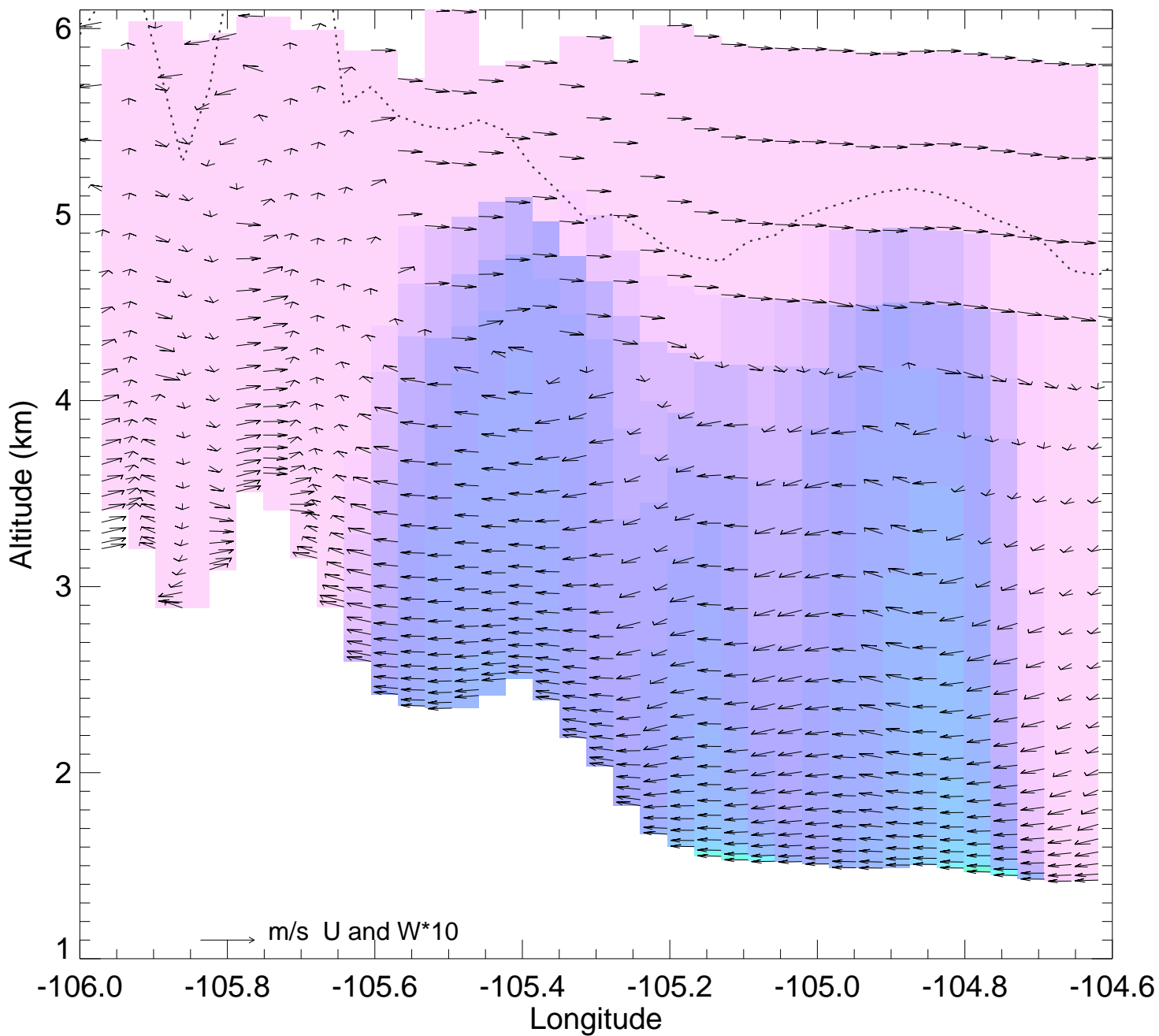
CO @ 40.30N 2014-07-22_19:00:00



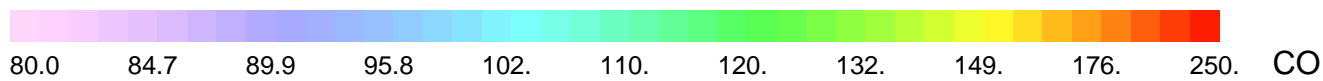
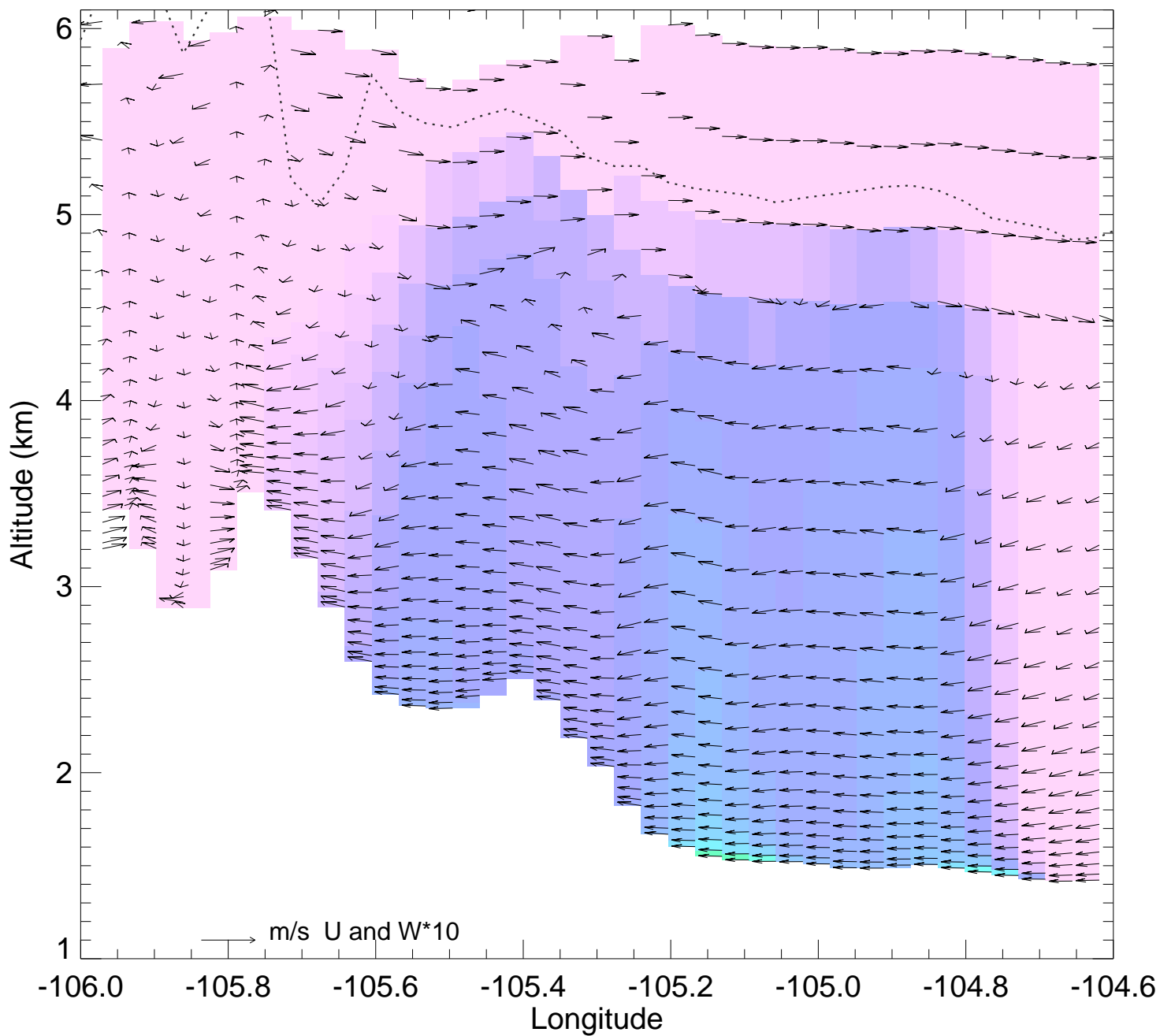
CO @ 40.30N 2014-07-22_20:00:00



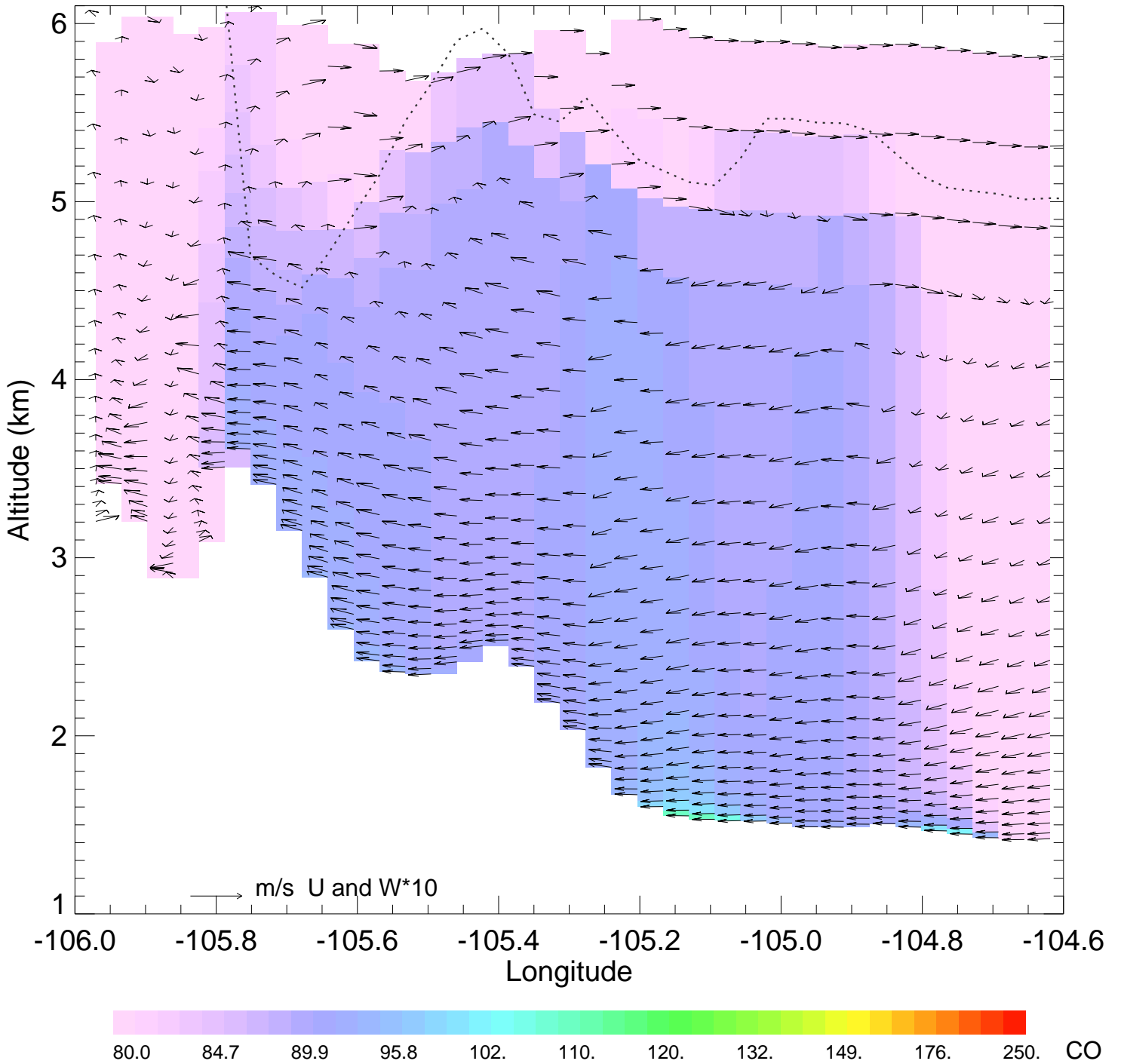
CO @ 40.30N 2014-07-22_21:00:00



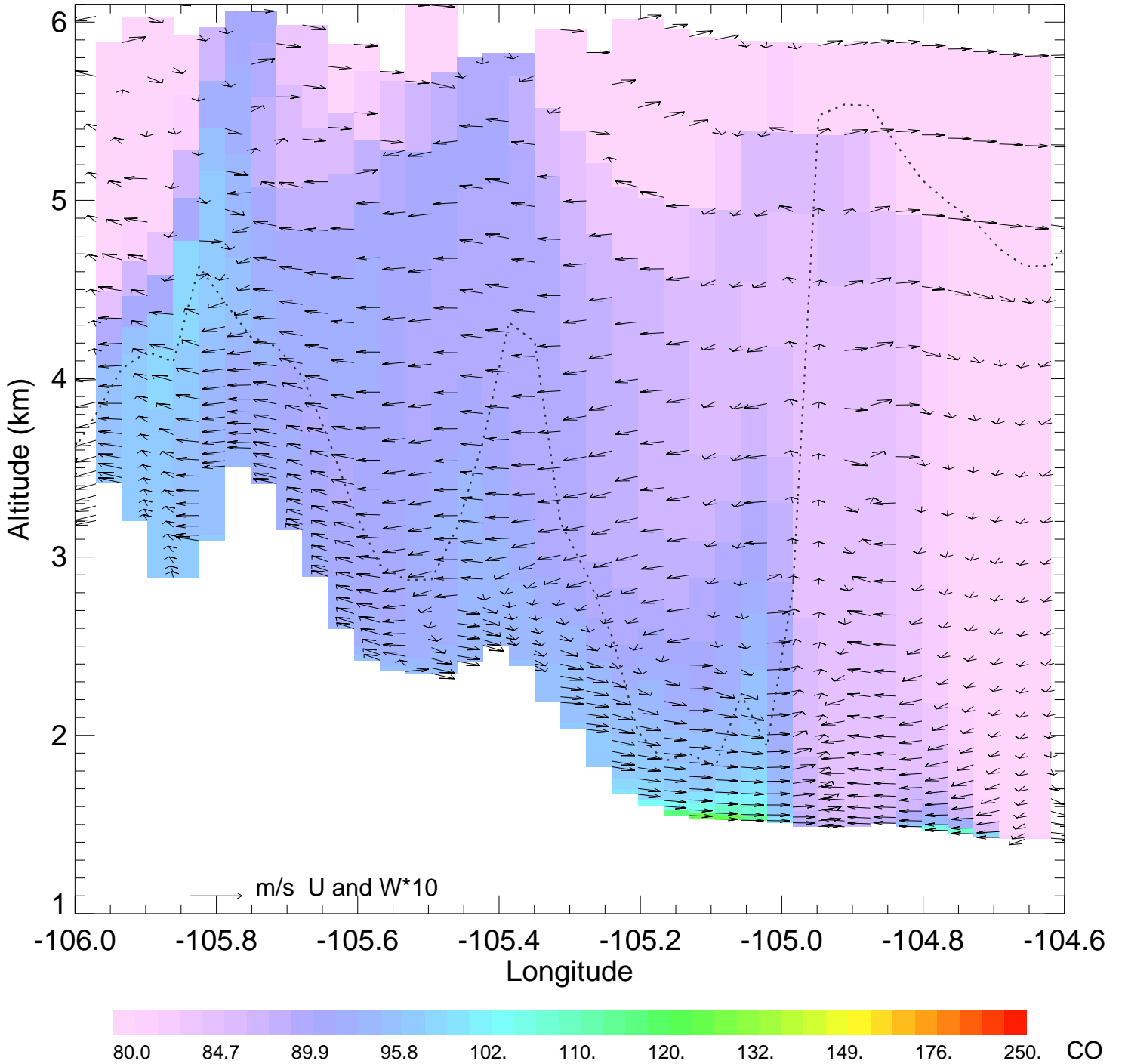
CO @ 40.30N 2014-07-22_22:00:00



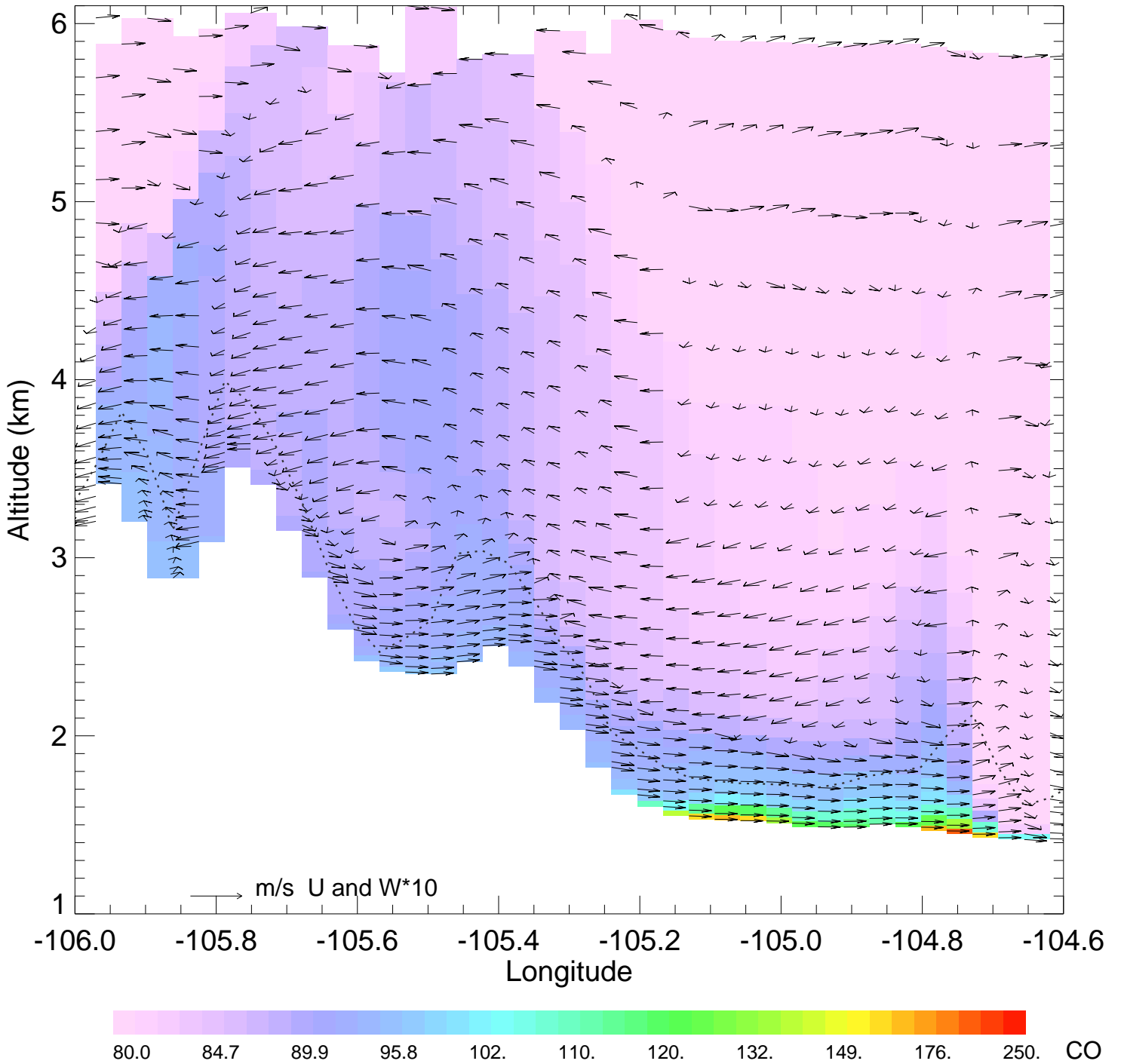
CO @ 40.30N 2014-07-22_23:00:00



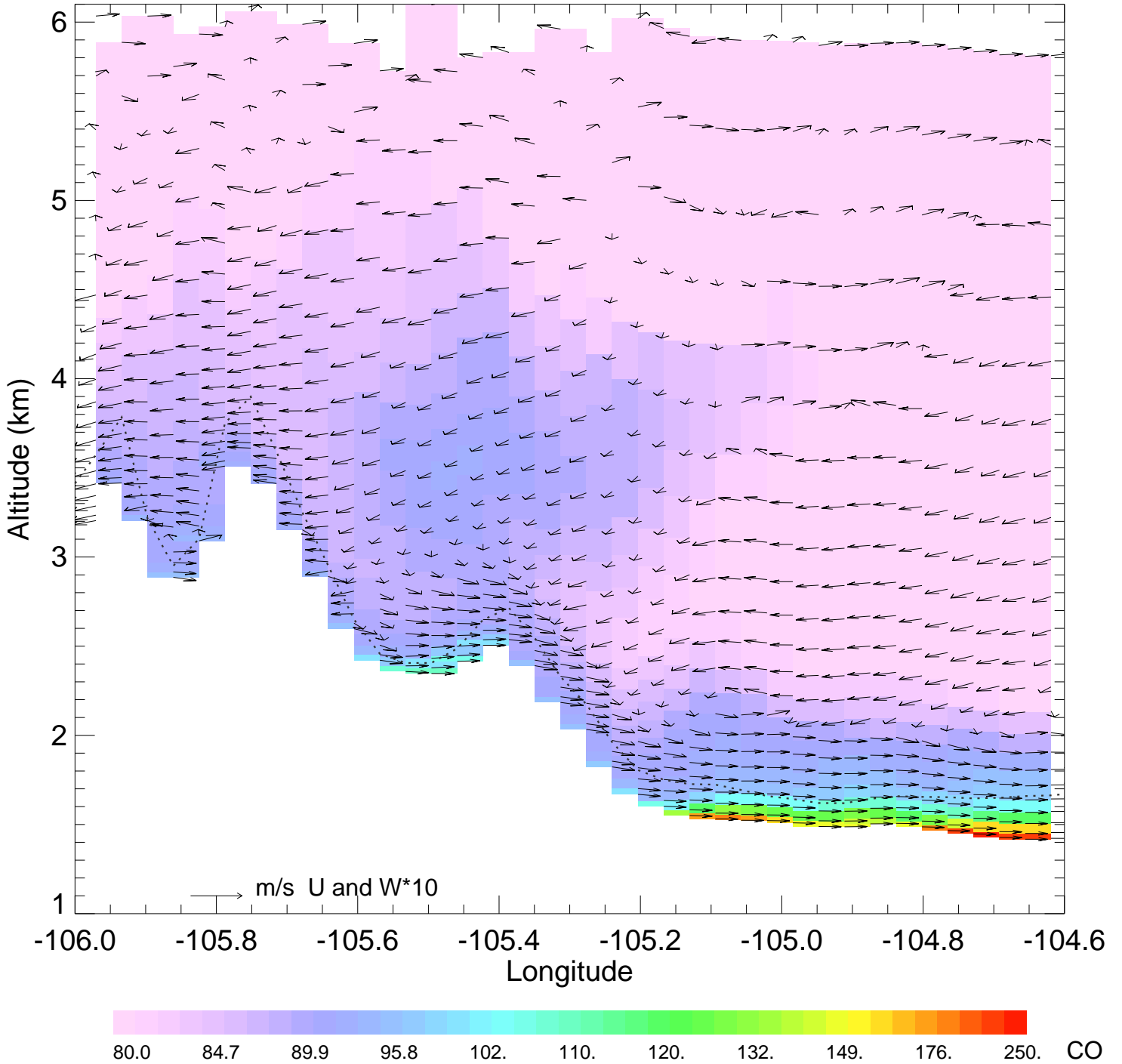
CO @ 40.30N 2014-07-23_00:00:00



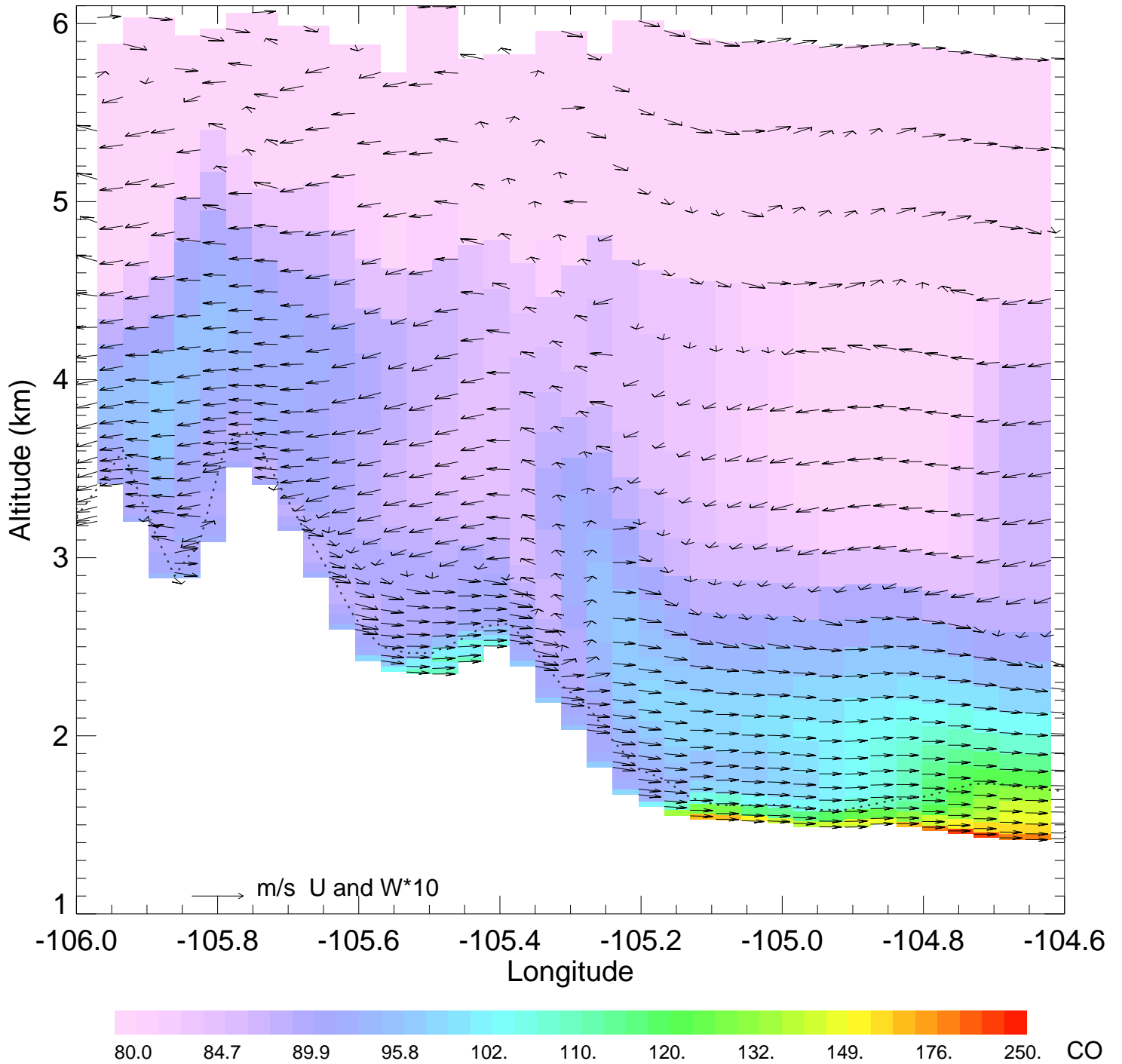
CO @ 40.30N 2014-07-23_01:00:00



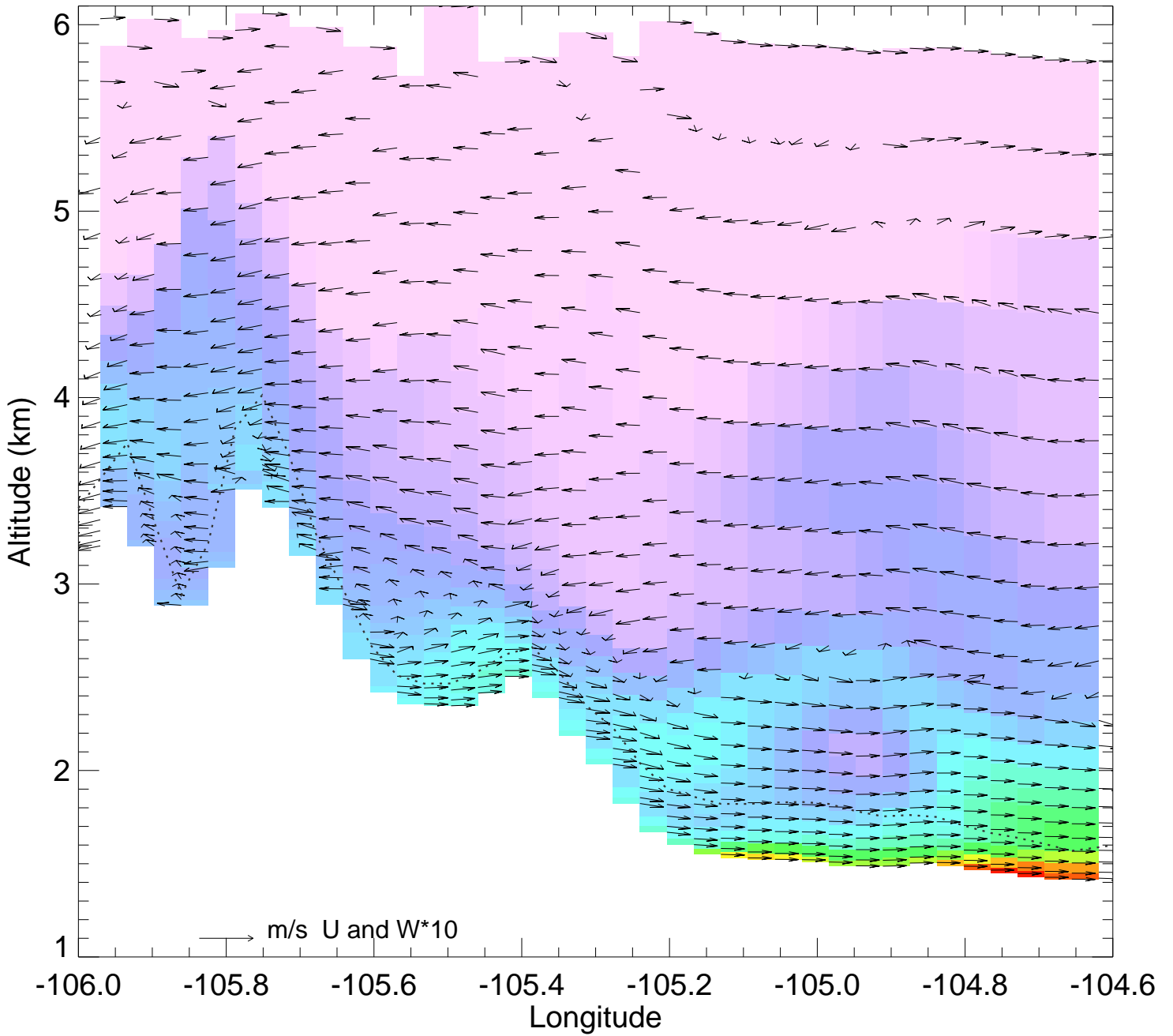
CO @ 40.30N 2014-07-23_02:00:00



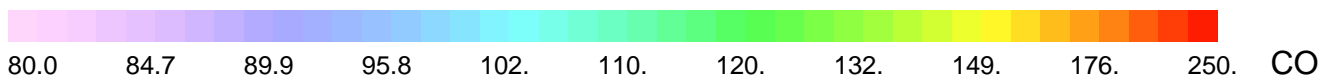
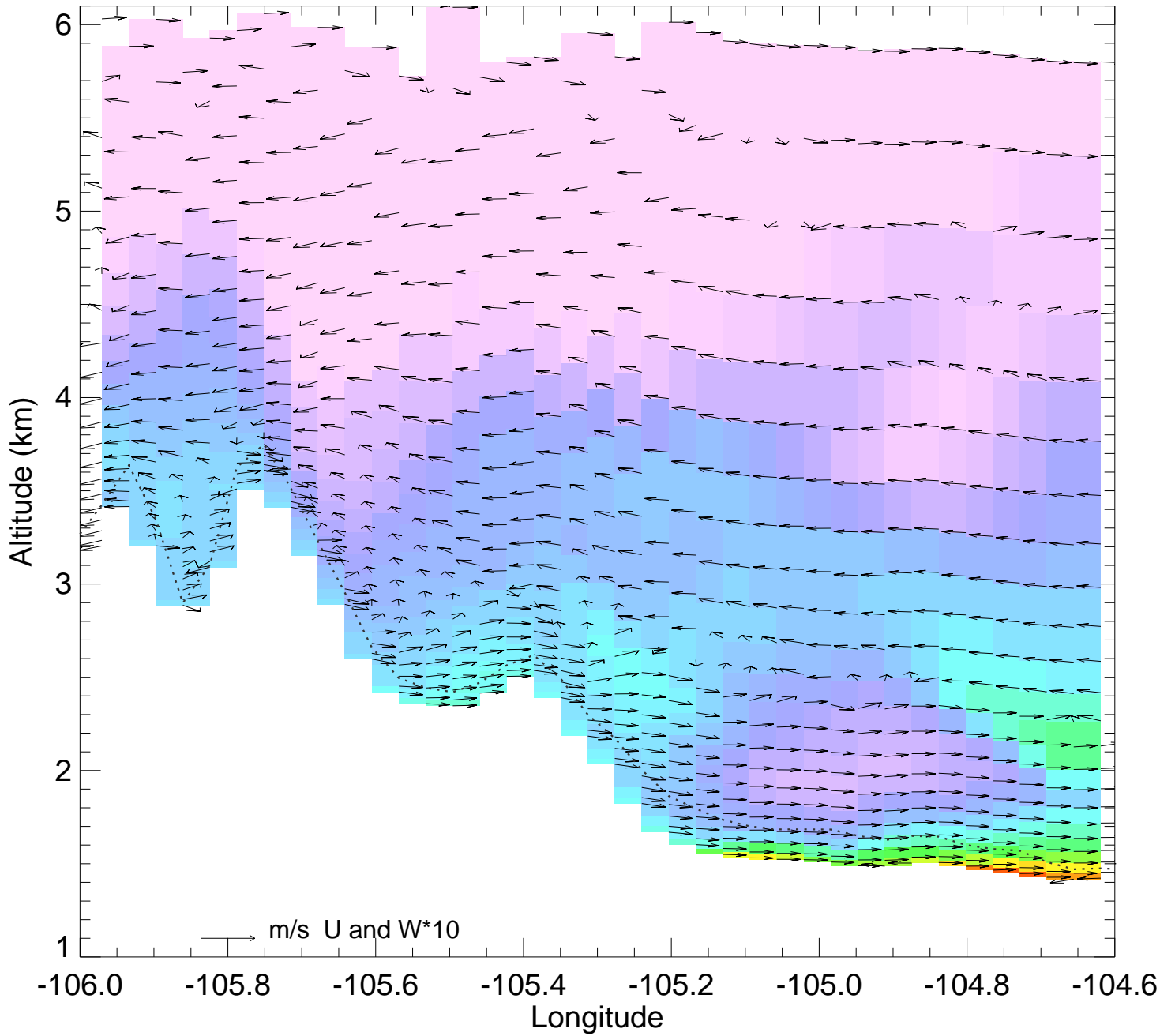
CO @ 40.30N 2014-07-23_03:00:00



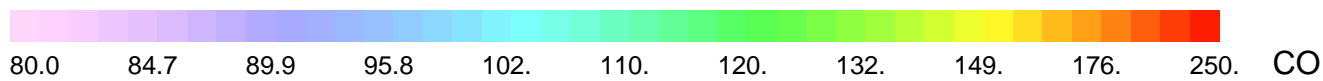
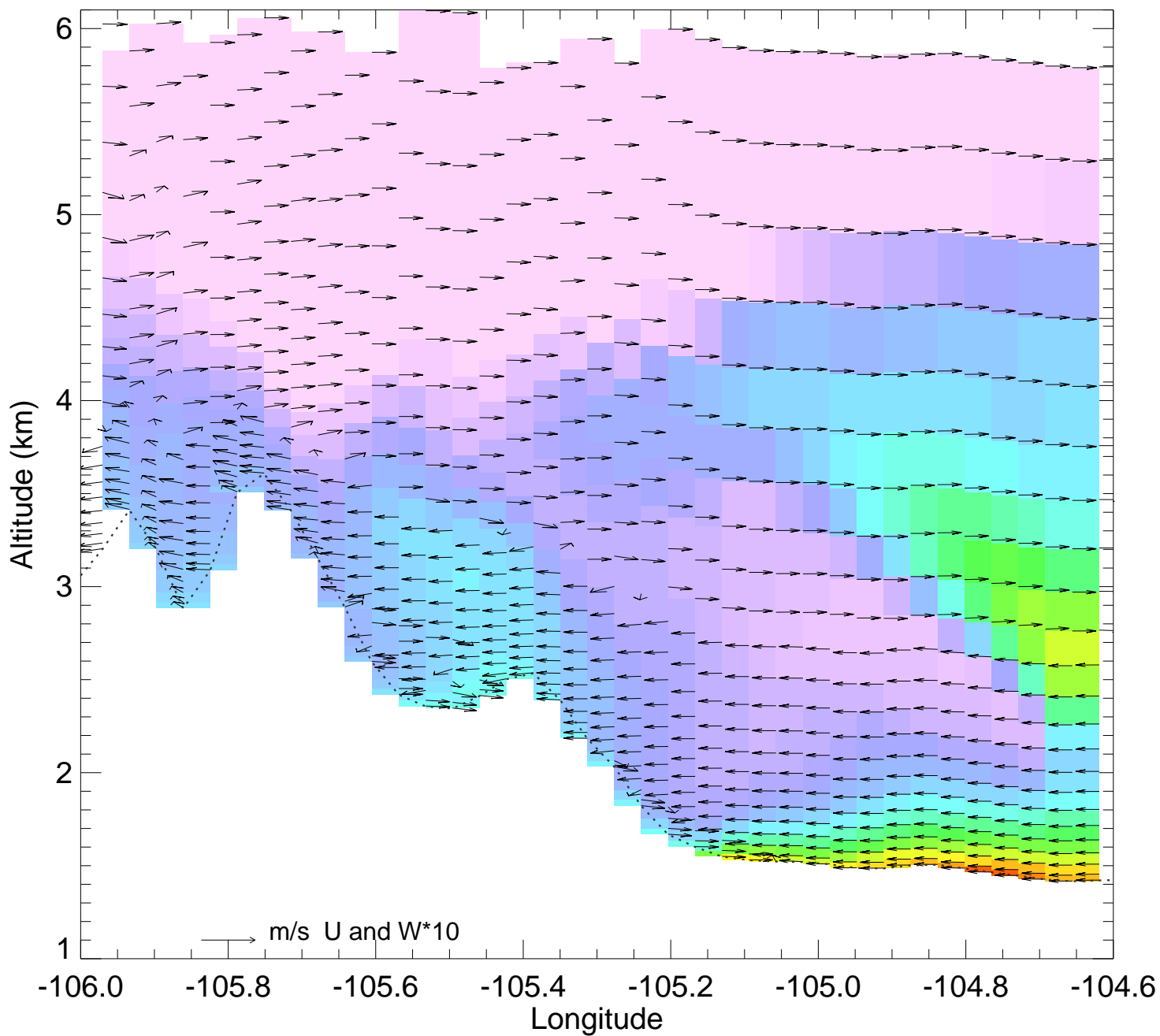
CO @ 40.30N 2014-07-23_04:00:00



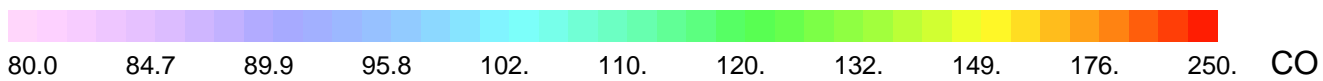
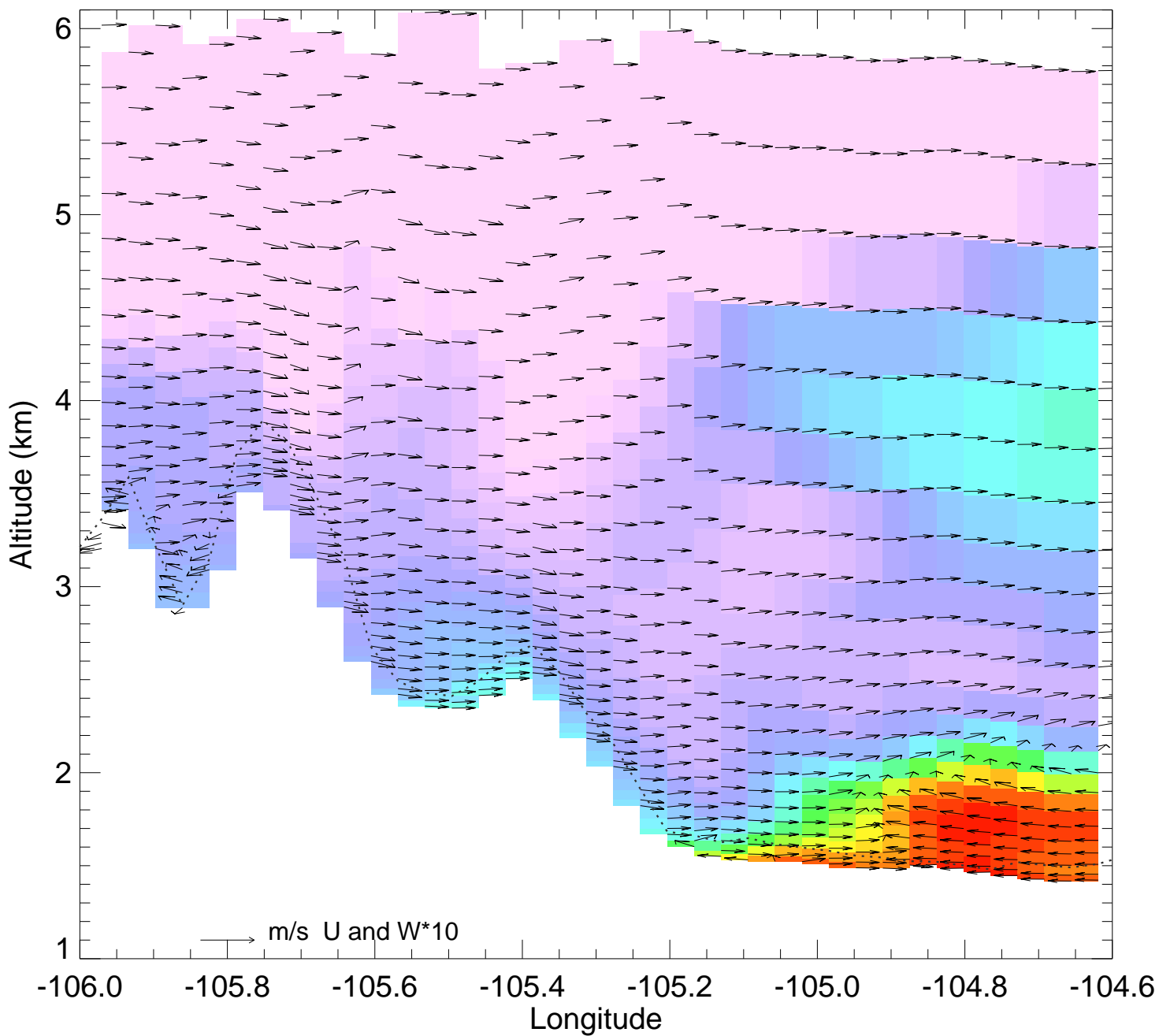
CO @ 40.30N 2014-07-23_05:00:00



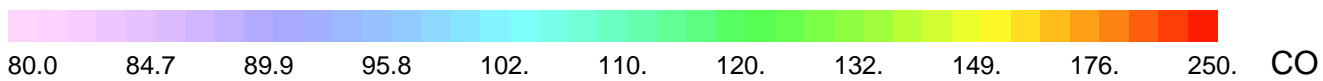
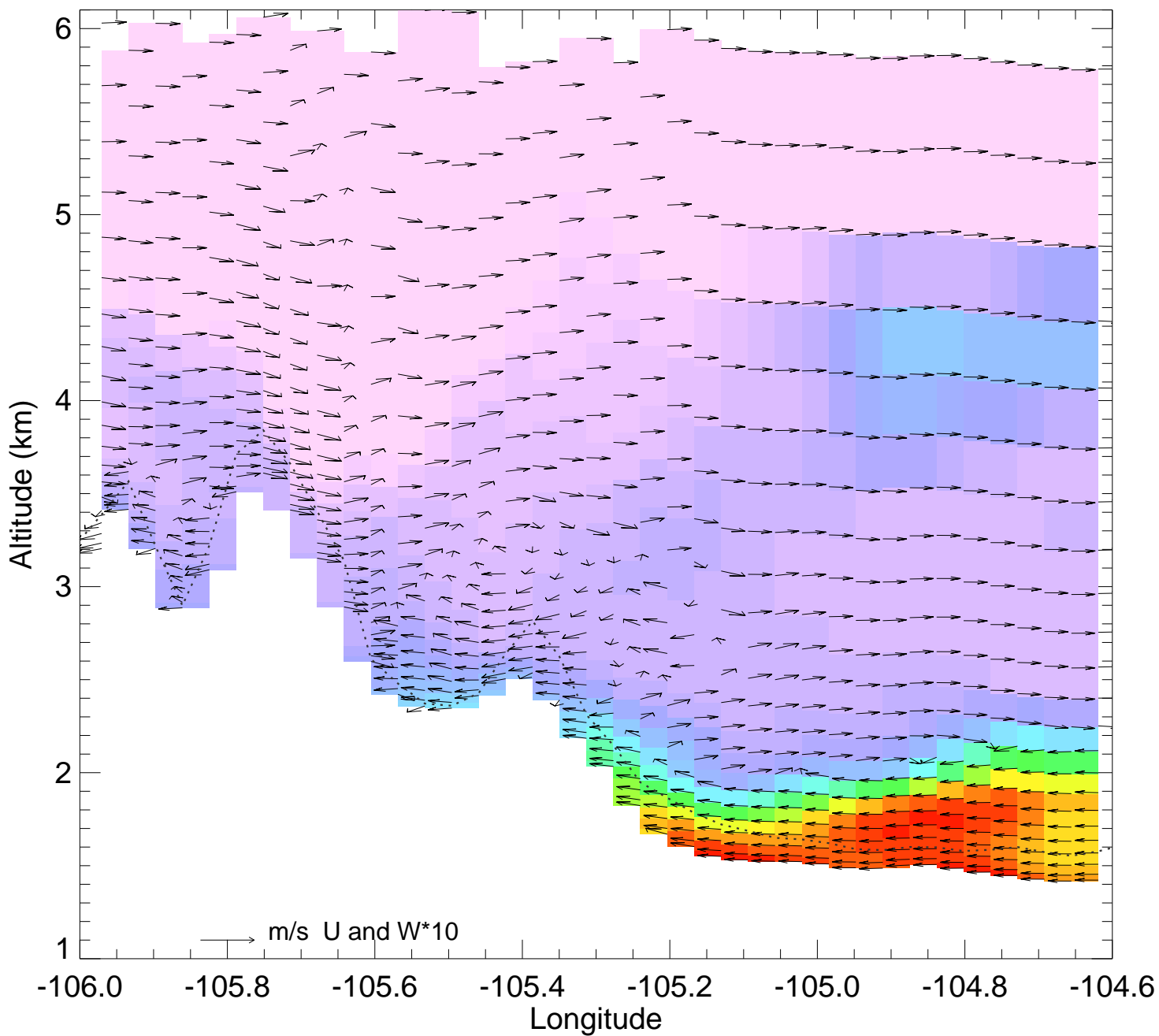
CO @ 40.30N 2014-07-23_06:00:00



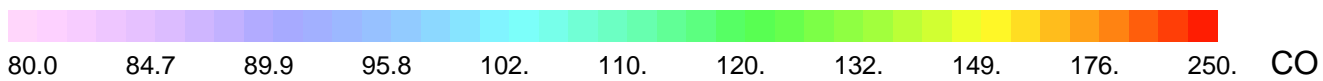
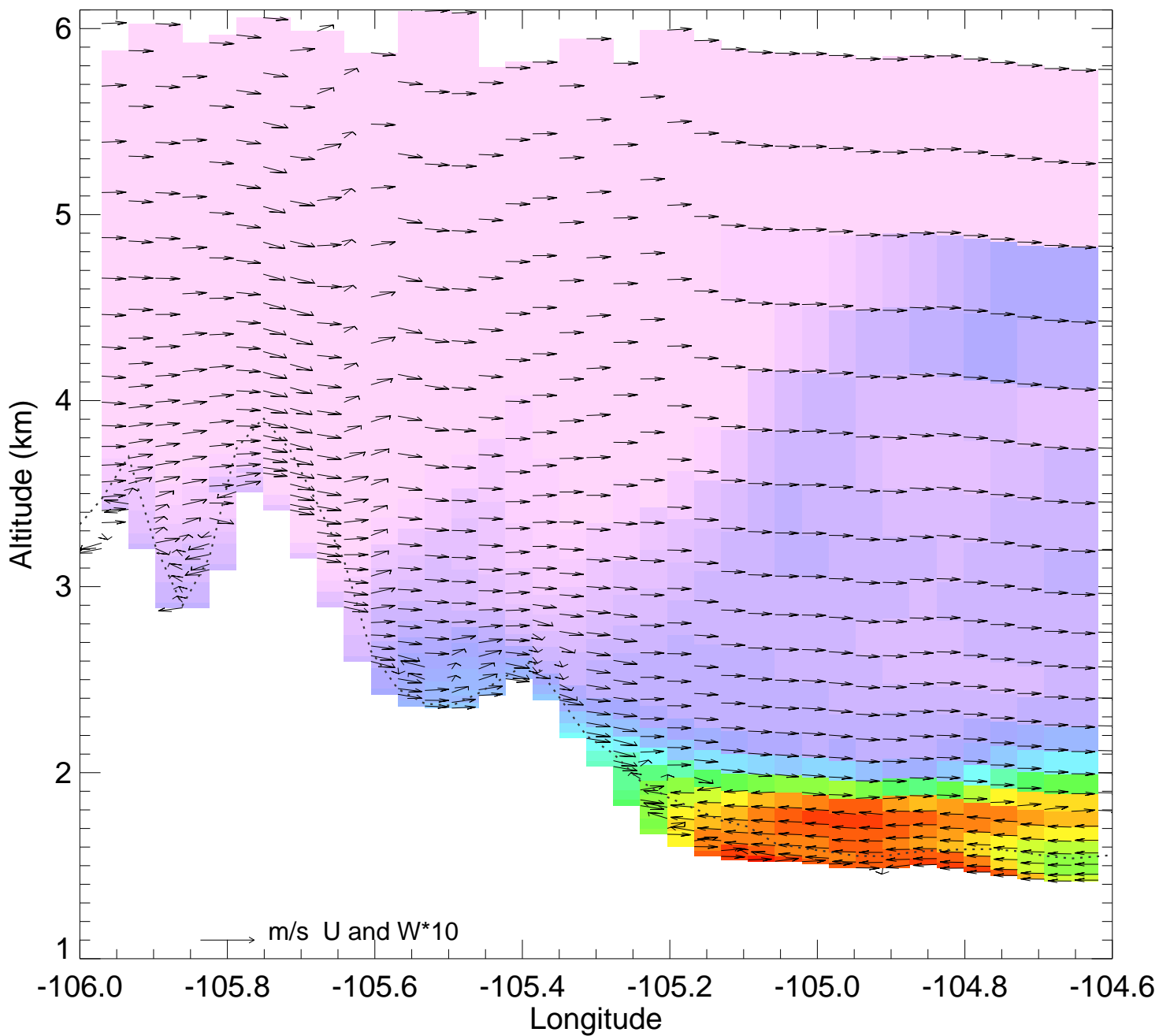
CO @ 40.30N 2014-07-23_07:00:00



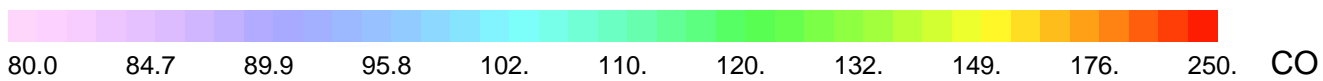
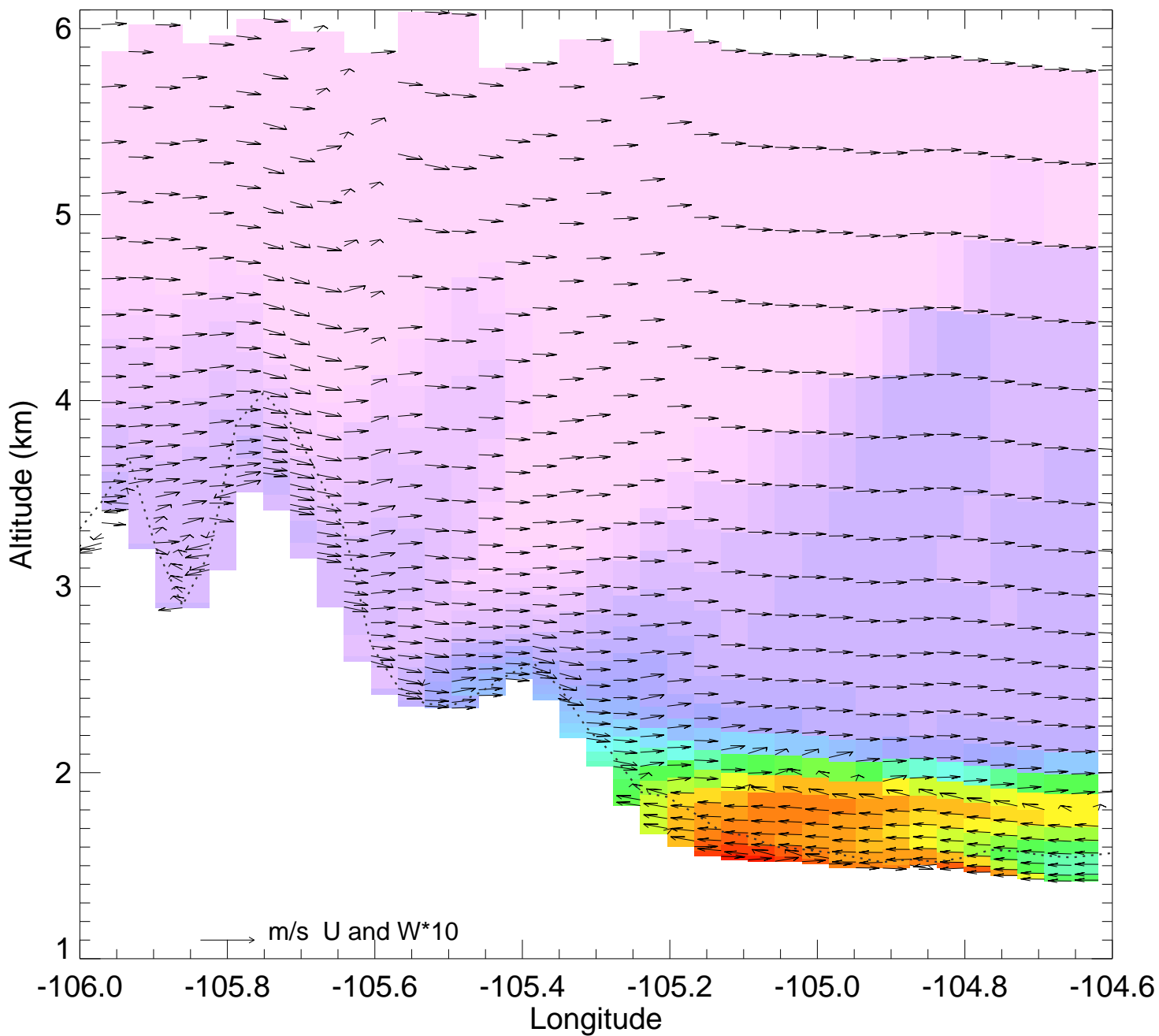
CO @ 40.30N 2014-07-23_08:00:00



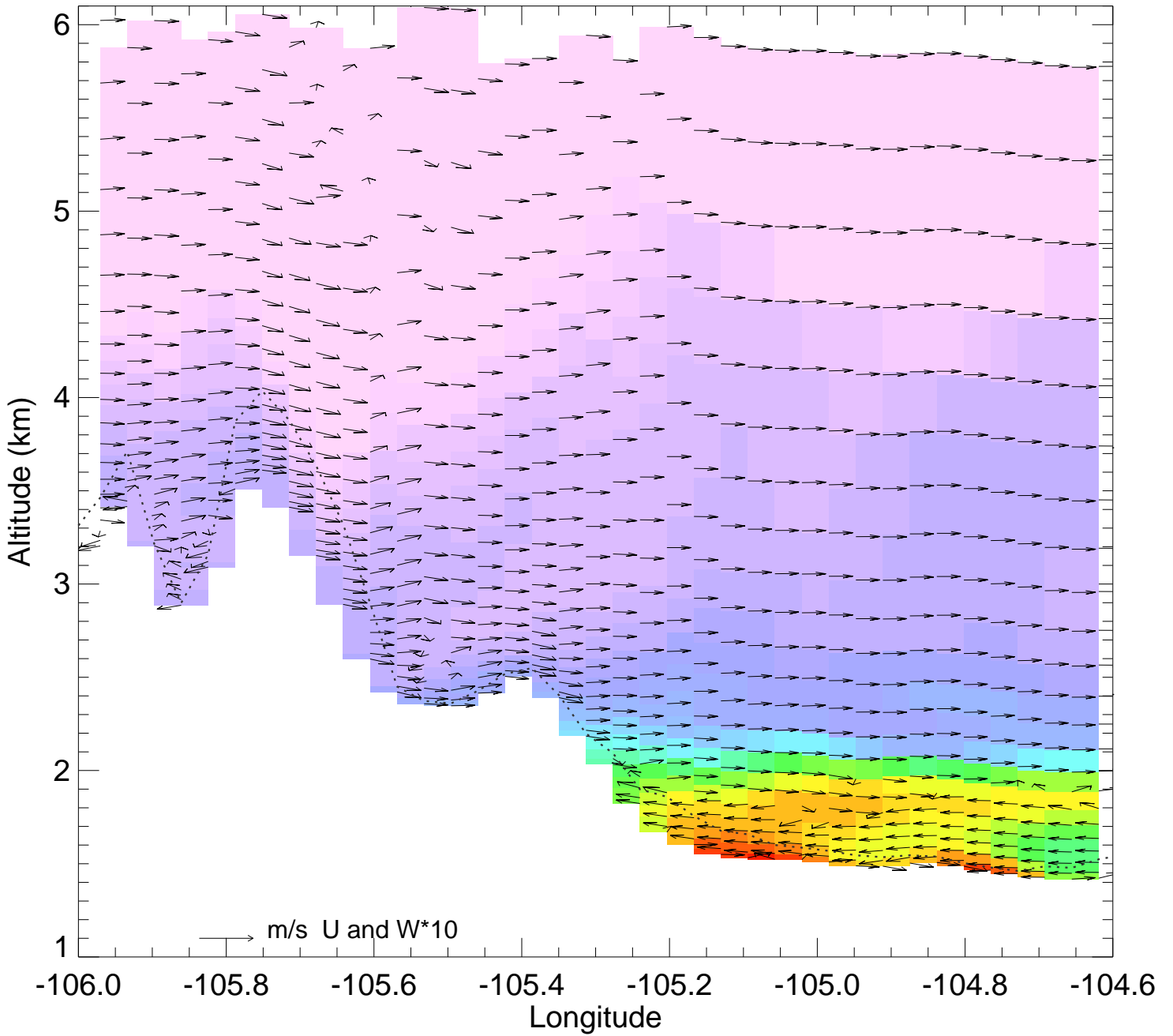
CO @ 40.30N 2014-07-23_09:00:00



CO @ 40.30N 2014-07-23_10:00:00

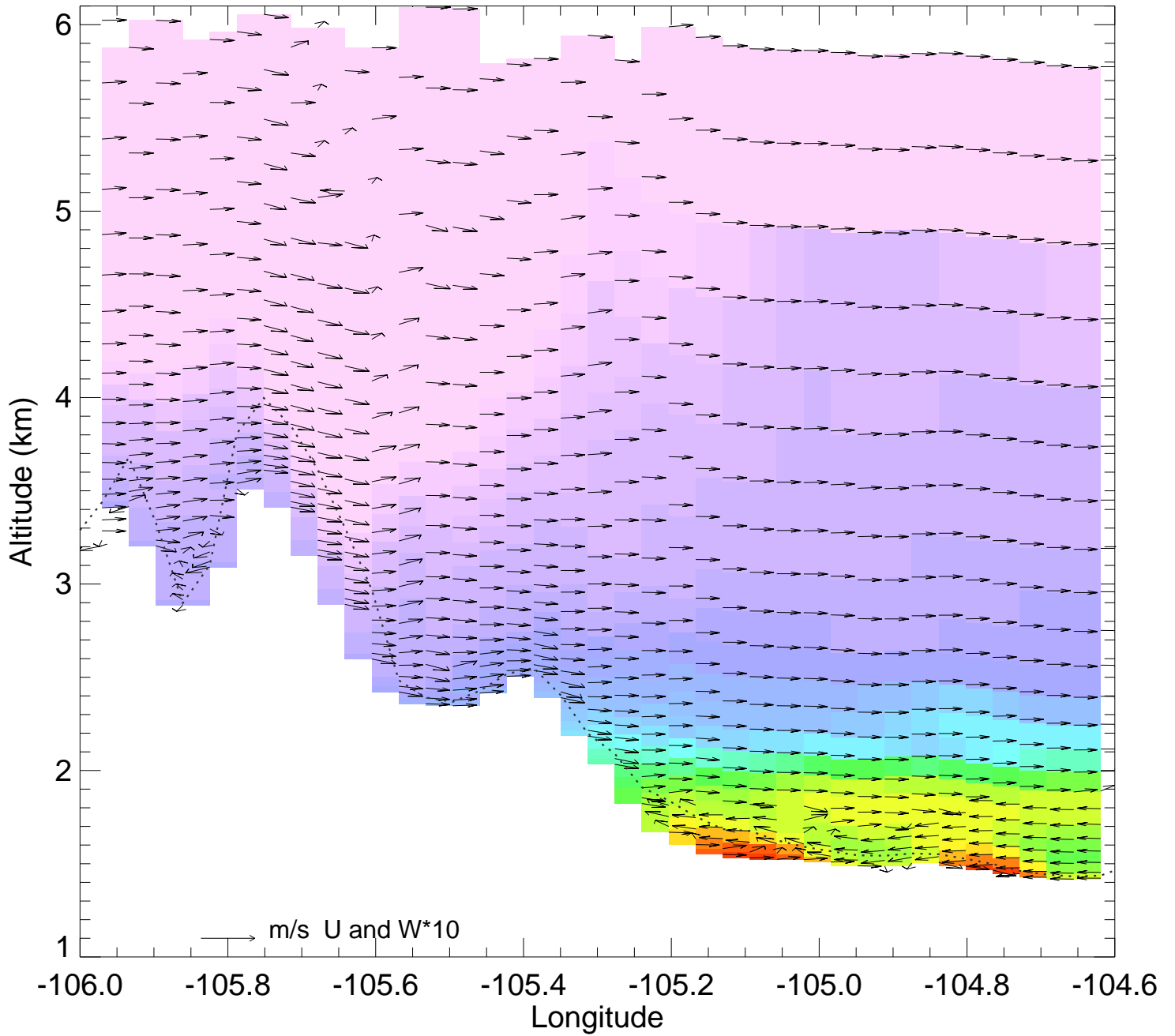


CO @ 40.30N 2014-07-23_11:00:00

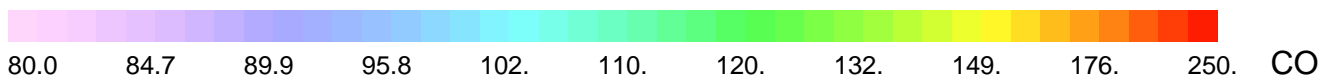
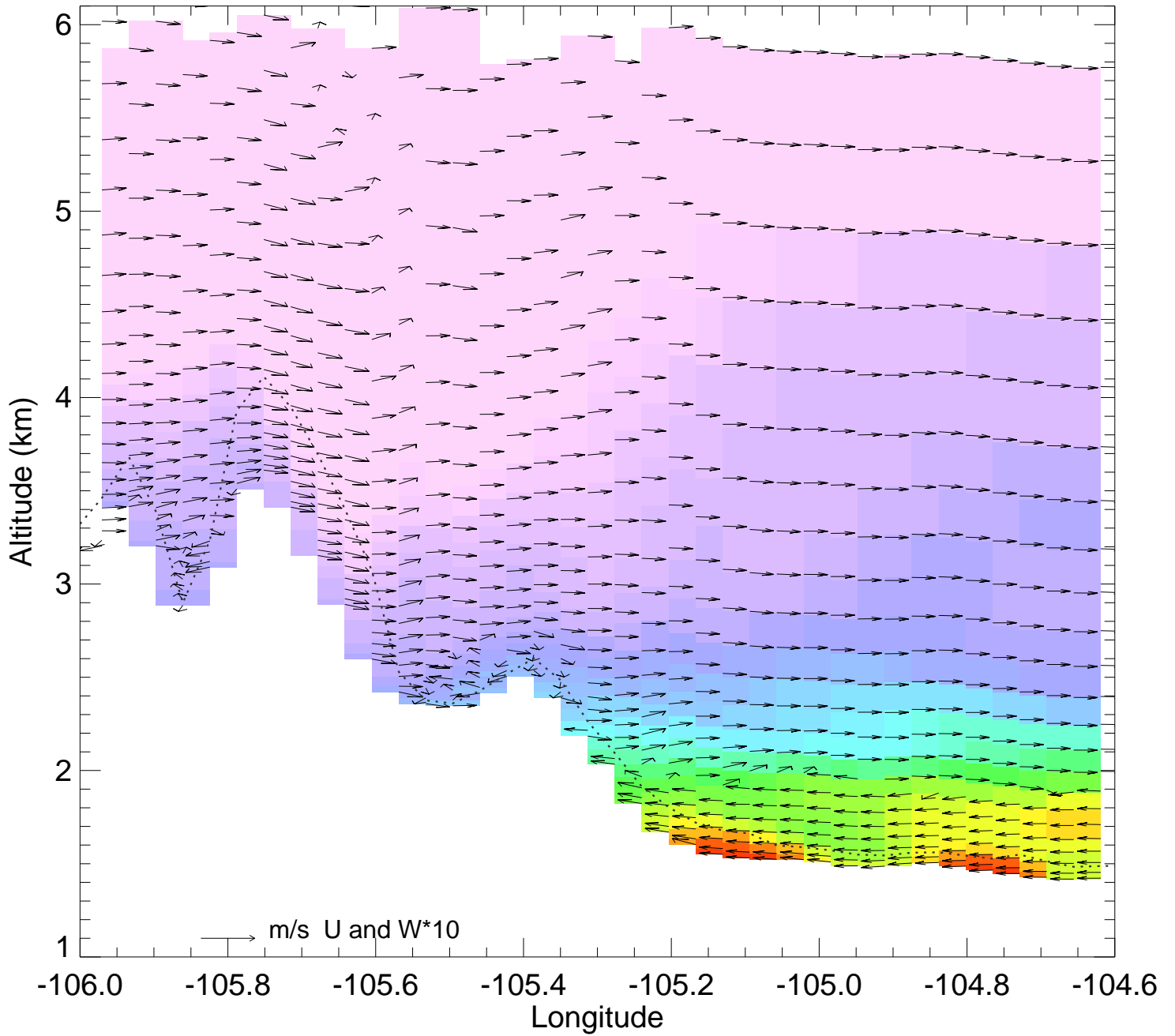


80.0 84.7 89.9 95.8 102. 110. 120. 132. 149. 176. 250. CO

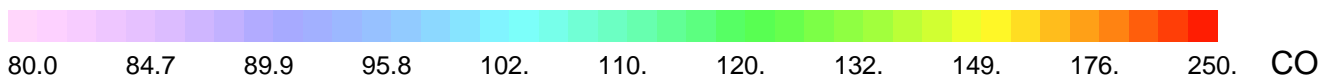
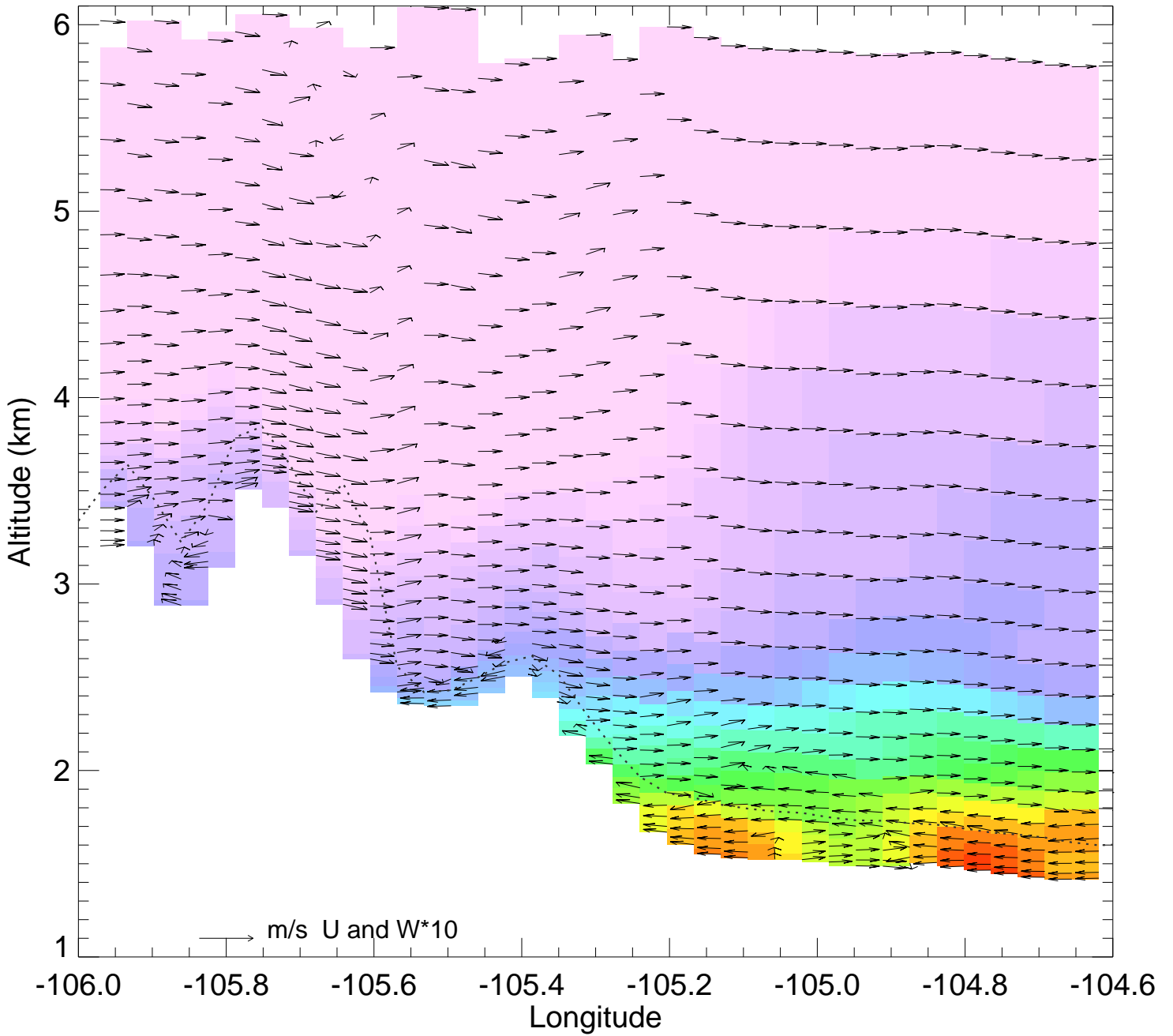
CO @ 40.30N 2014-07-23_12:00:00



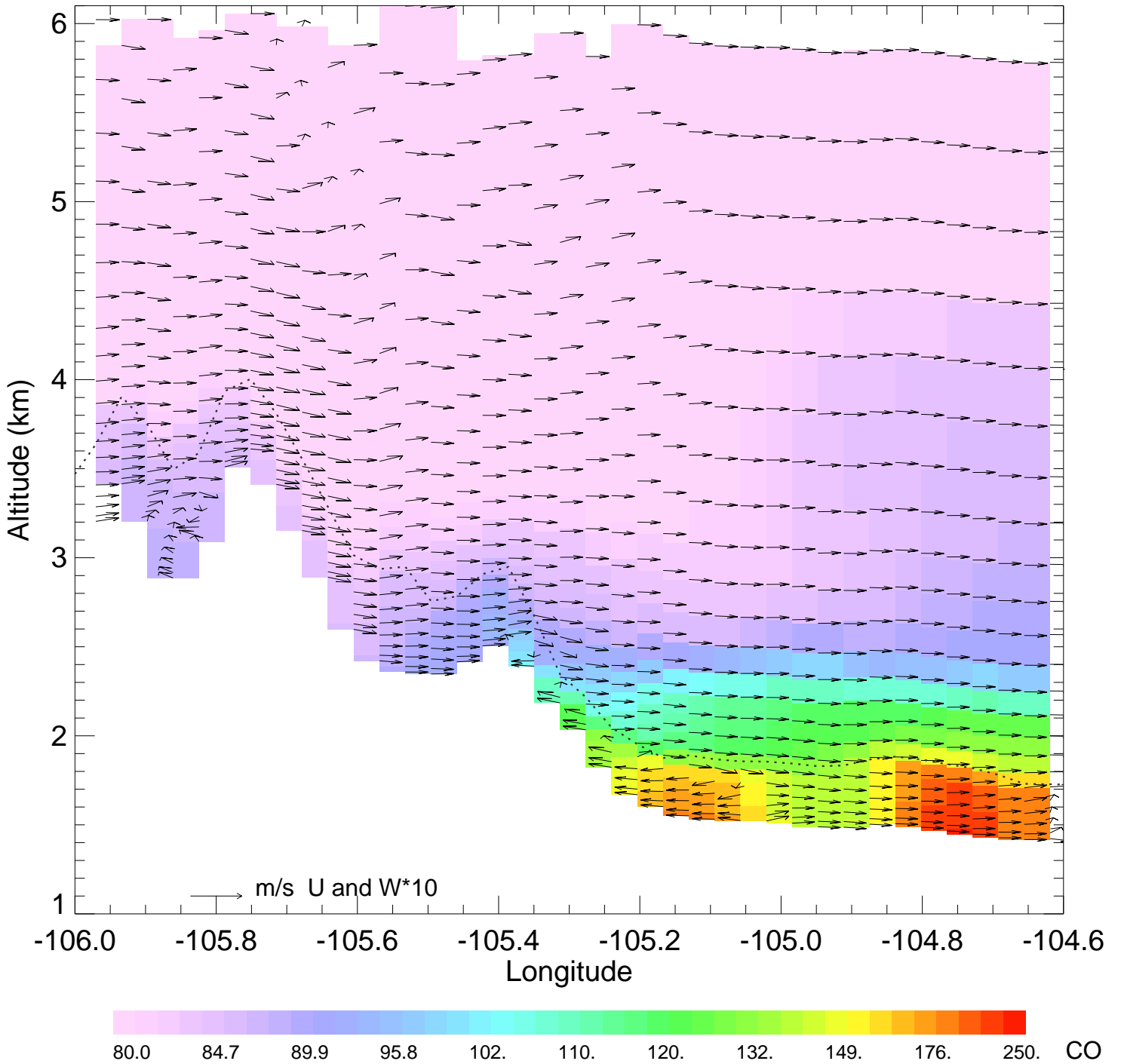
CO @ 40.30N 2014-07-23_13:00:00



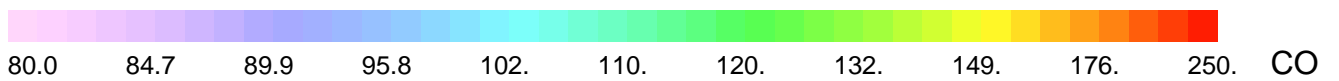
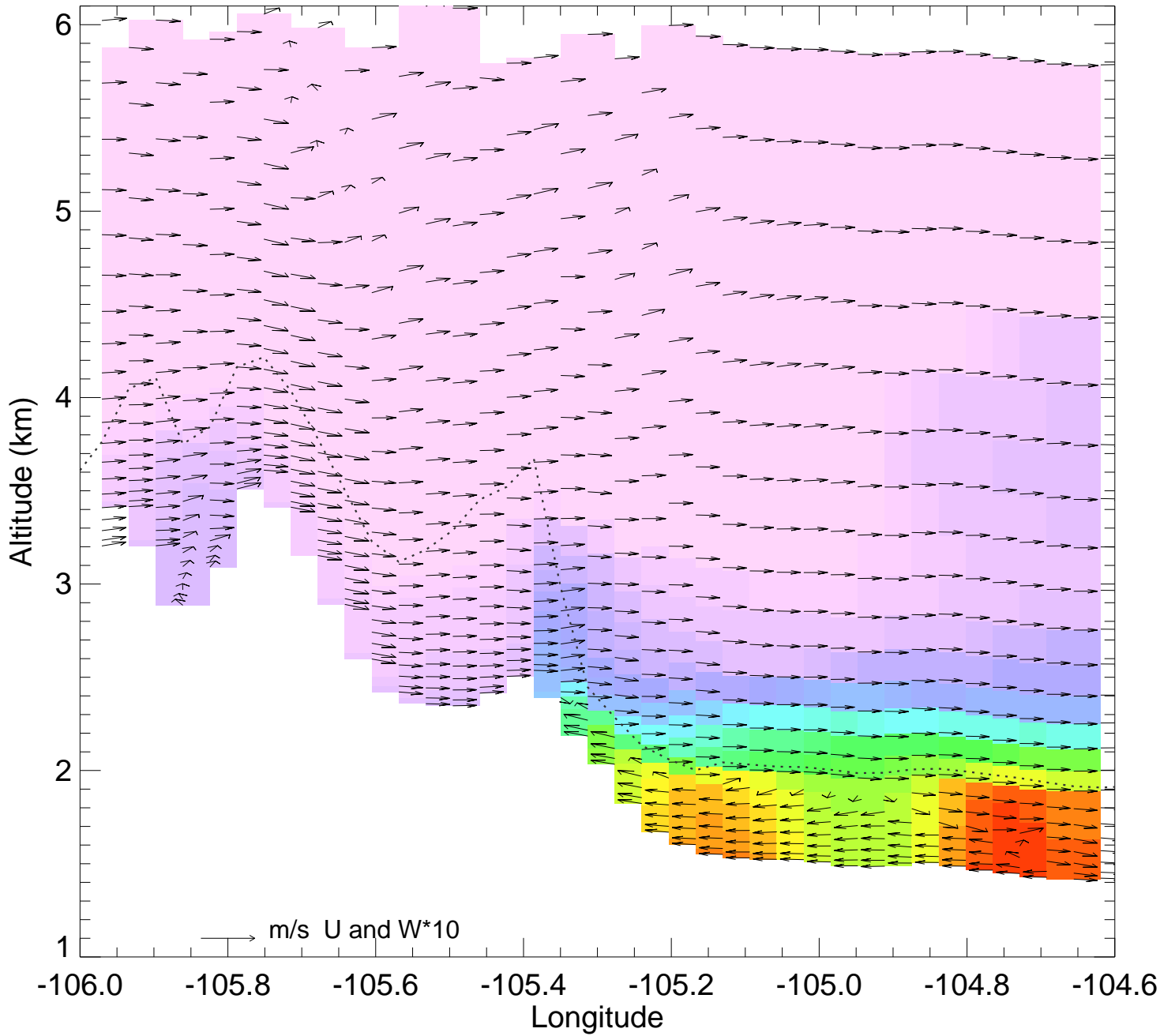
CO @ 40.30N 2014-07-23_14:00:00



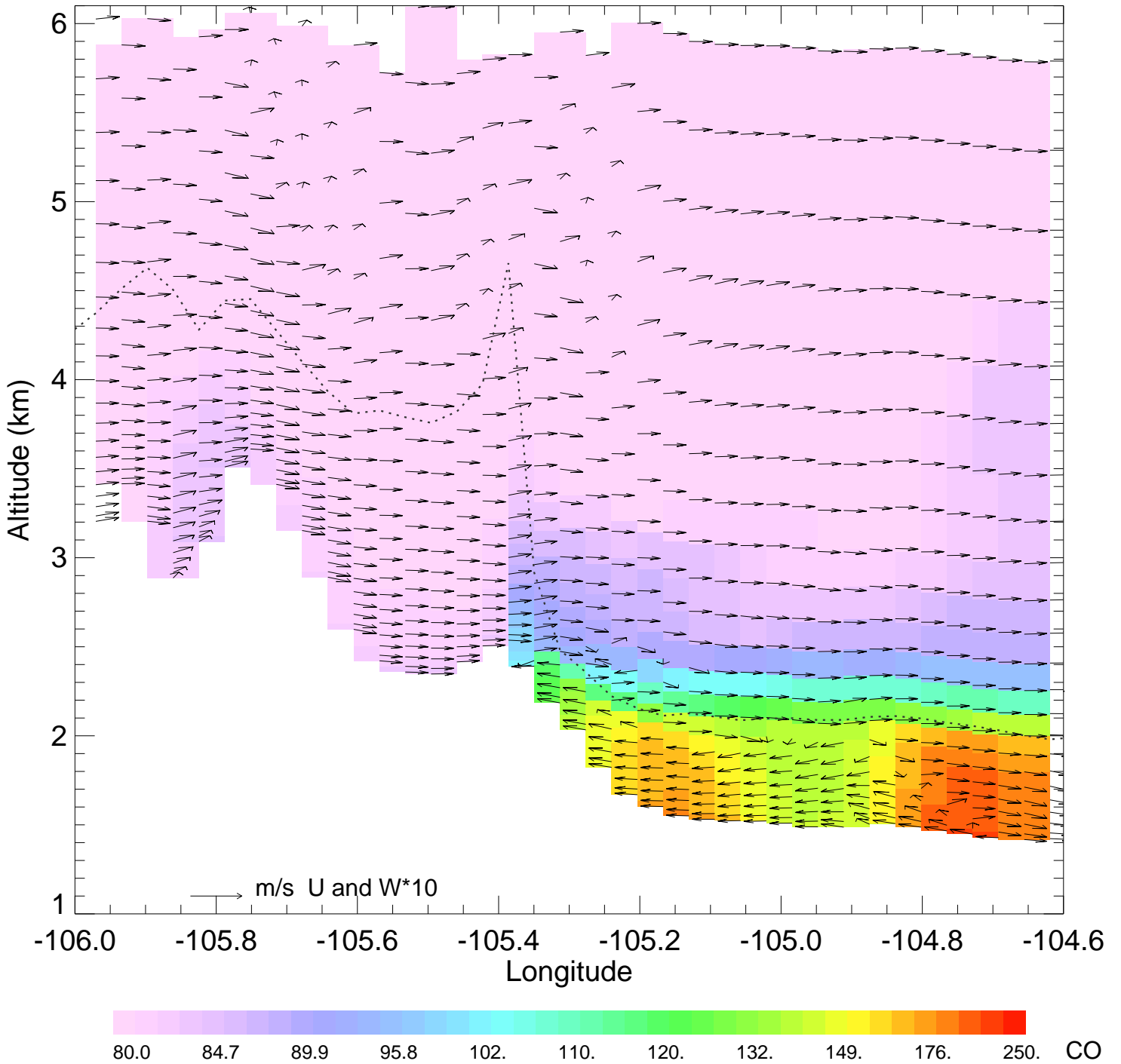
CO @ 40.30N 2014-07-23_15:00:00



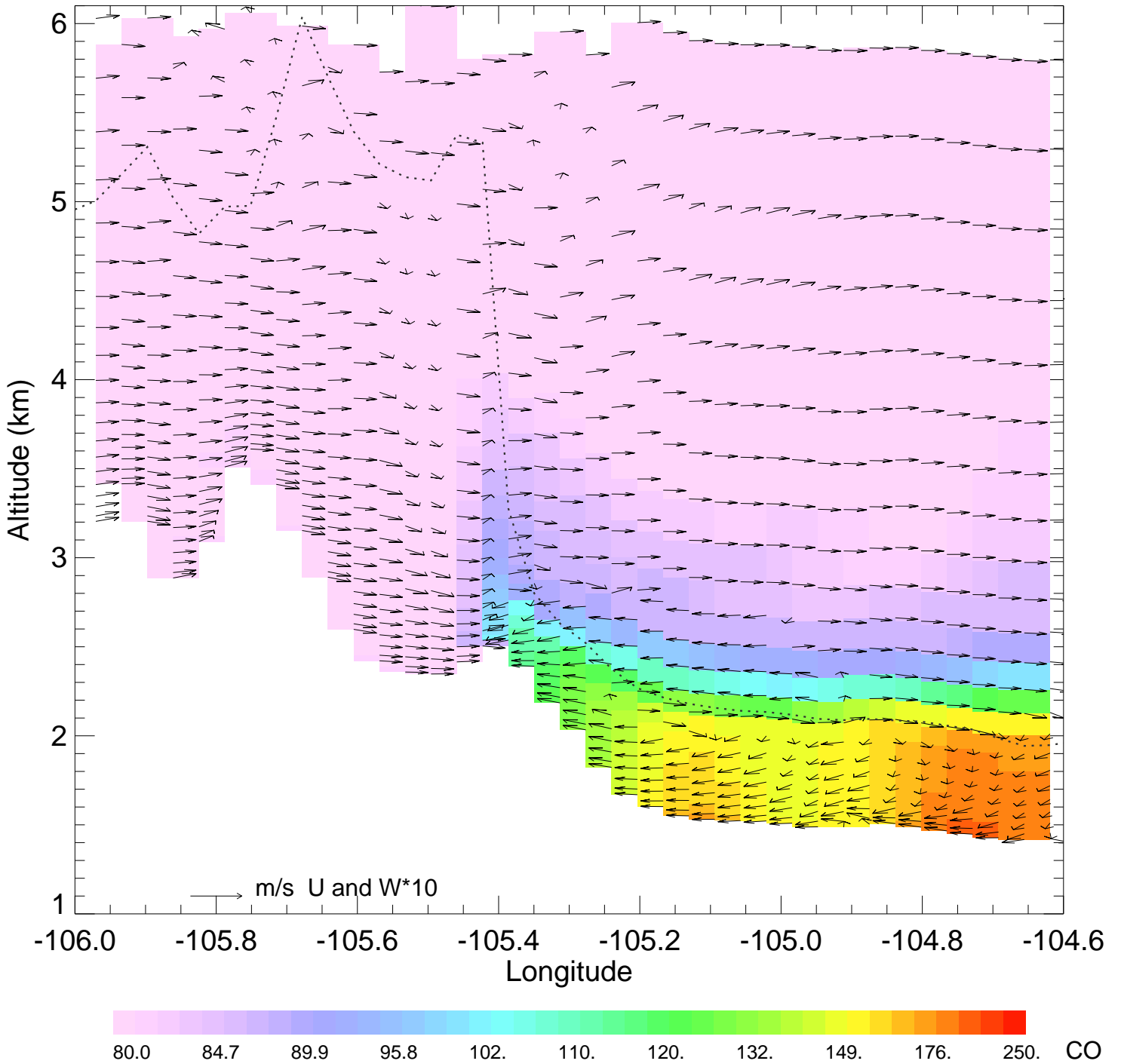
CO @ 40.30N 2014-07-23_16:00:00



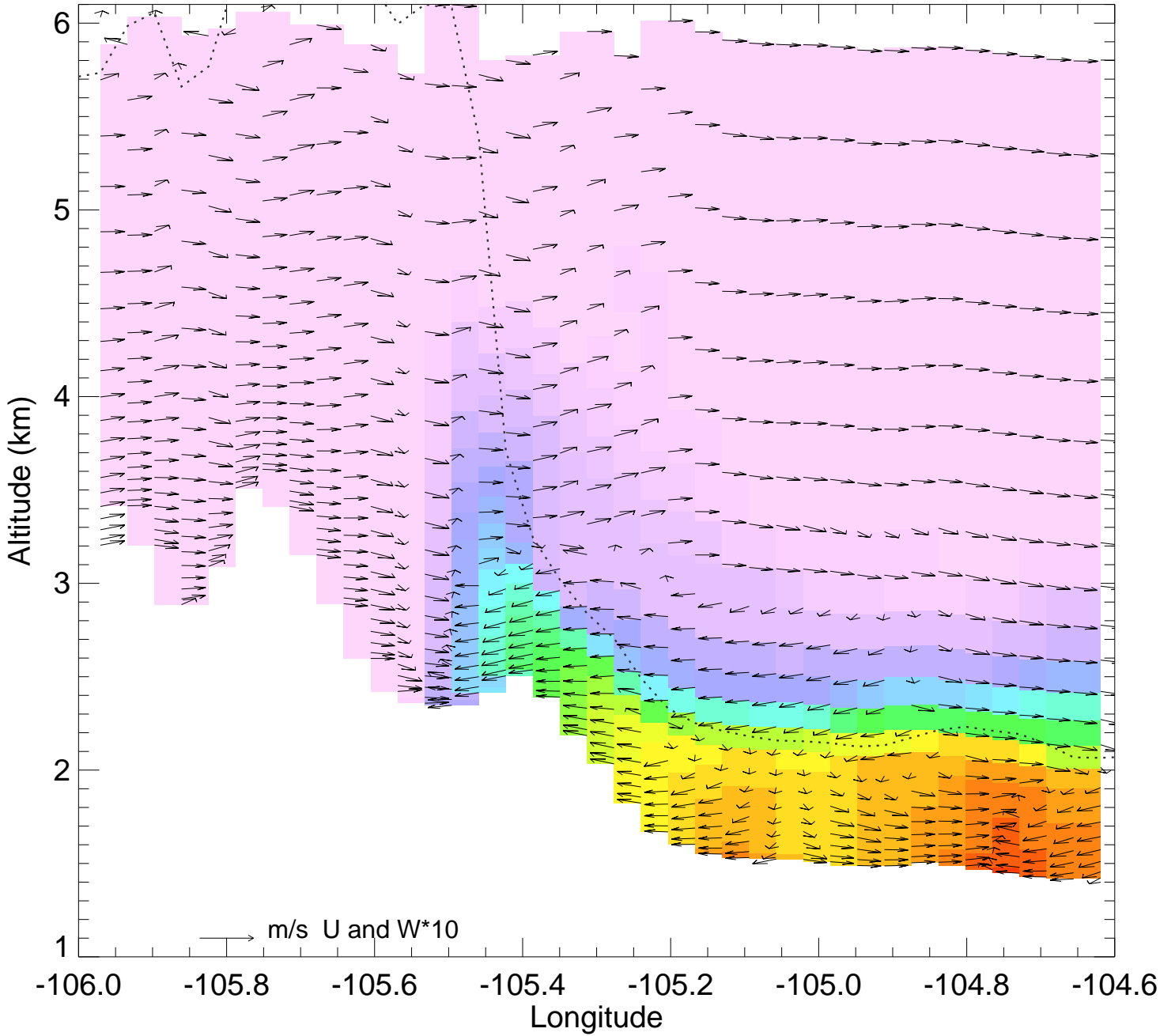
CO @ 40.30N 2014-07-23_17:00:00



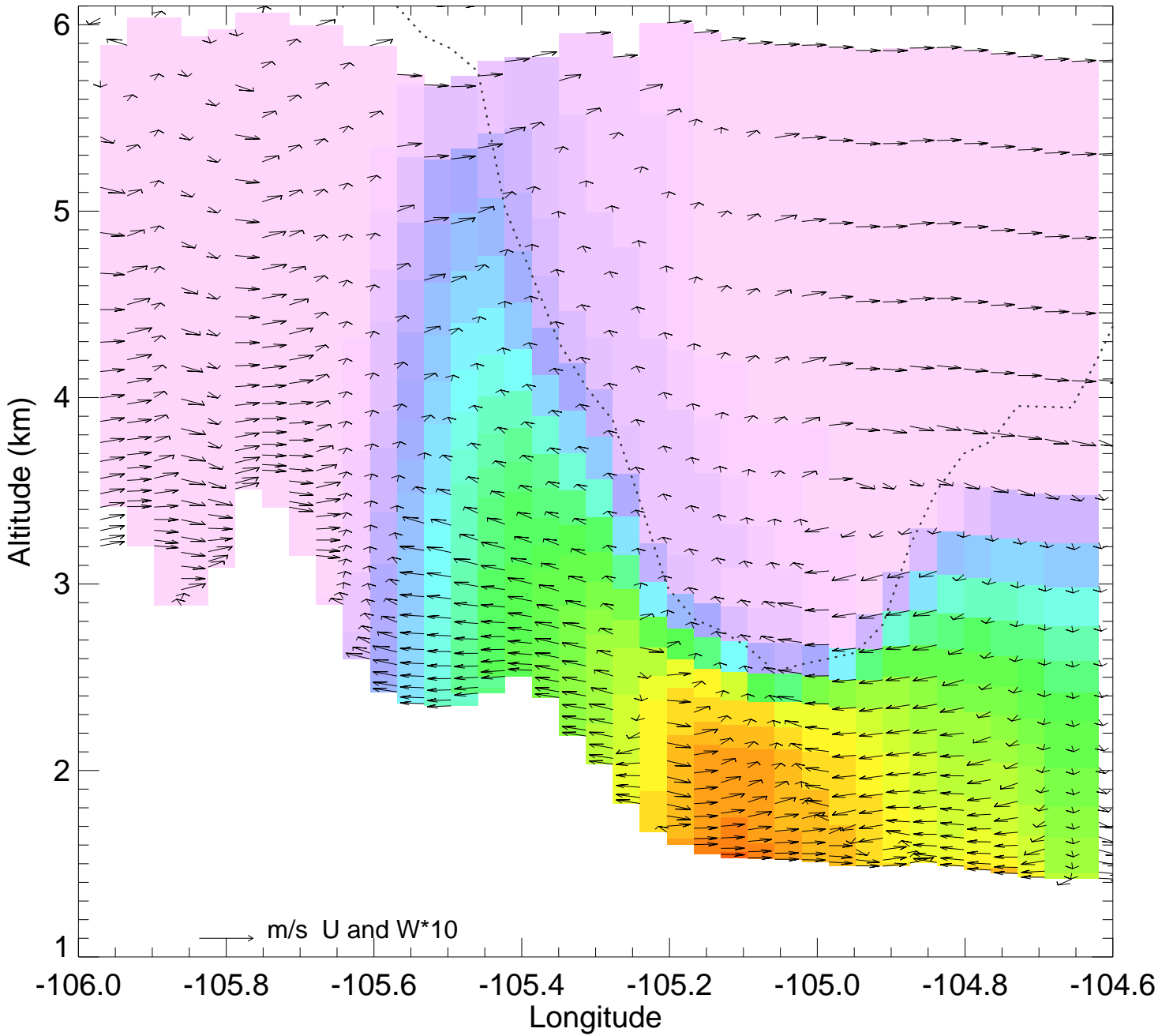
CO @ 40.30N 2014-07-23_18:00:00



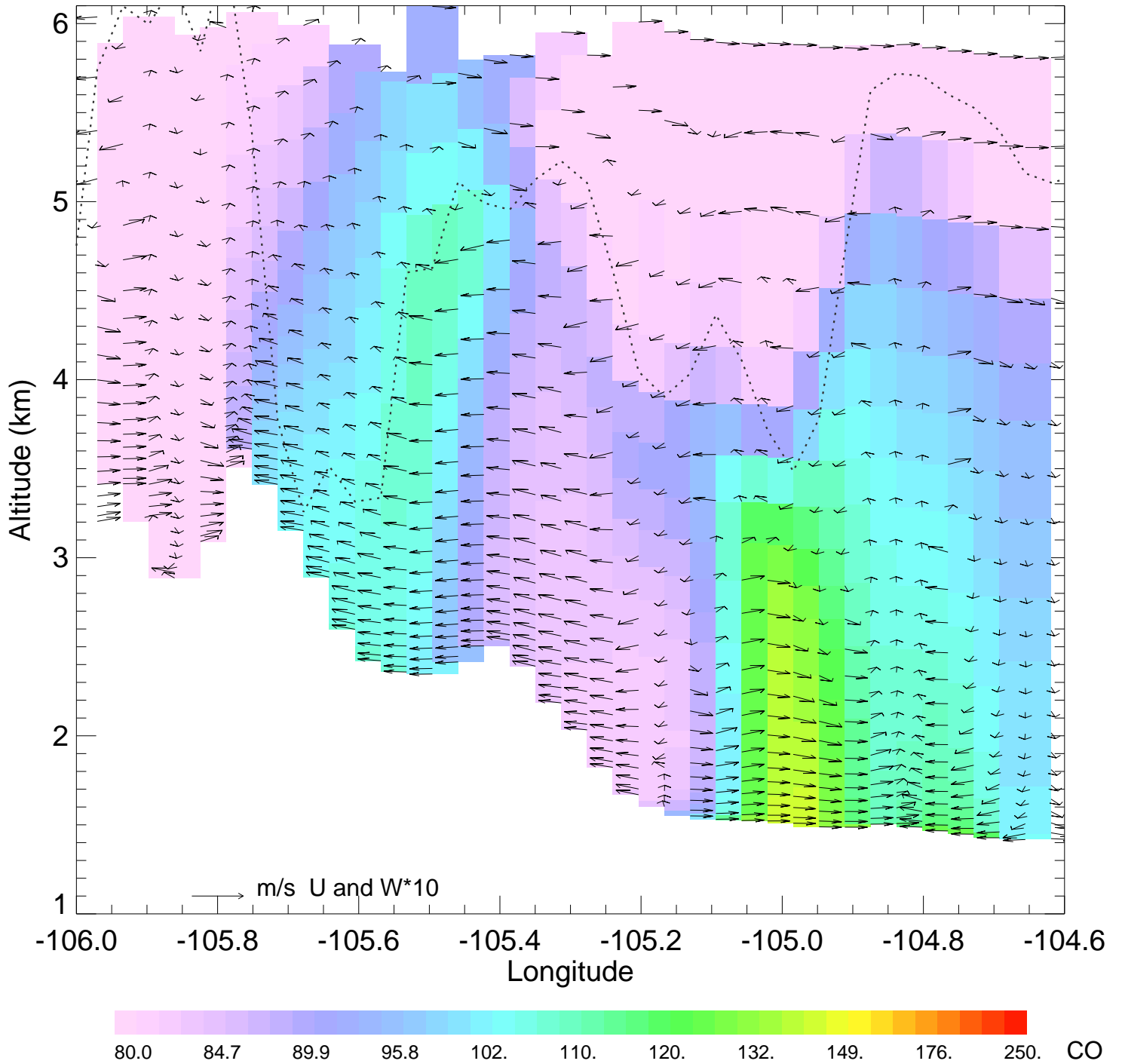
CO @ 40.30N 2014-07-23_19:00:00



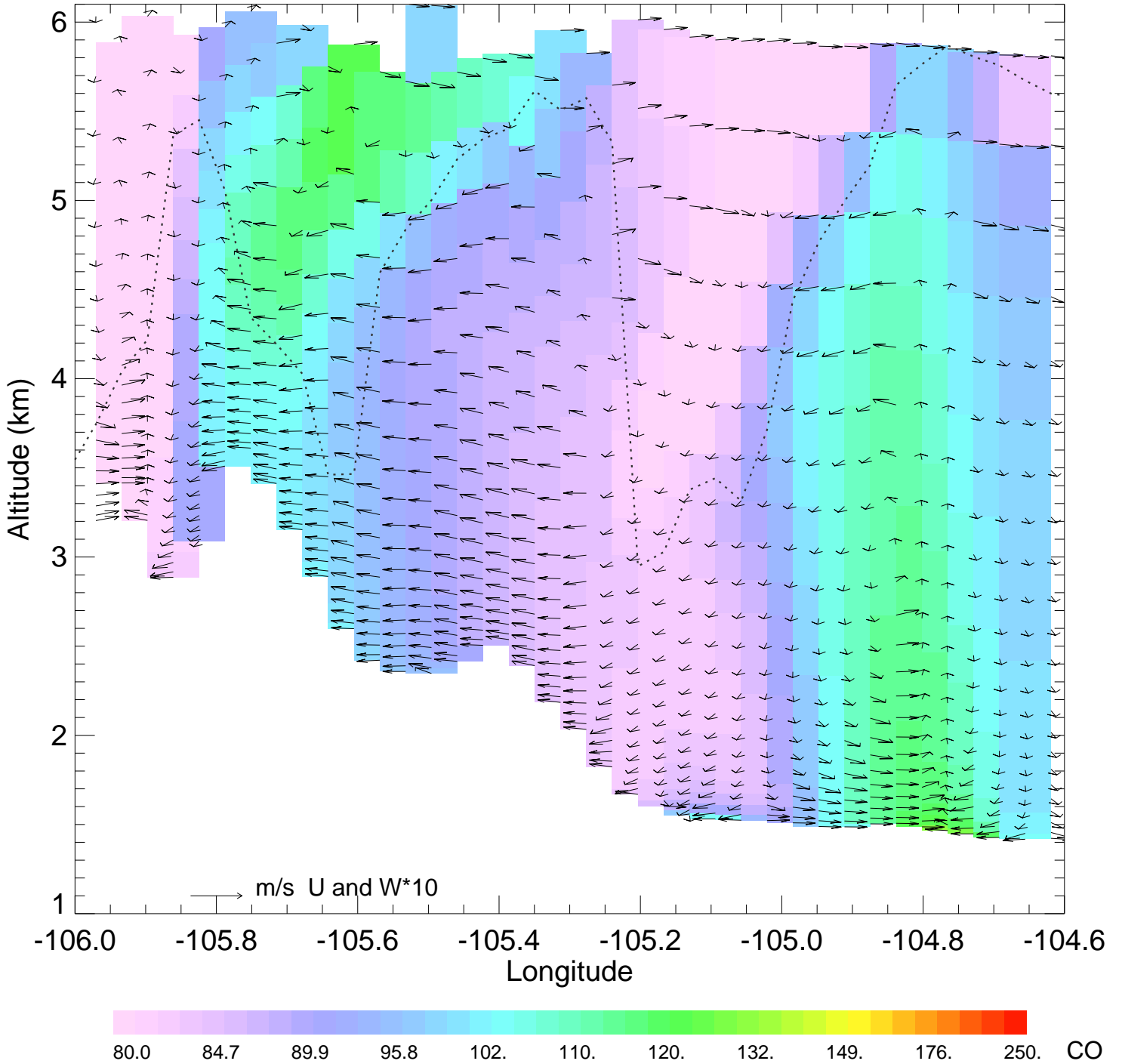
CO @ 40.30N 2014-07-23_20:00:00



CO @ 40.30N 2014-07-23_21:00:00



CO @ 40.30N 2014-07-23_22:00:00



CO @ 40.30N 2014-07-23_23:00:00

