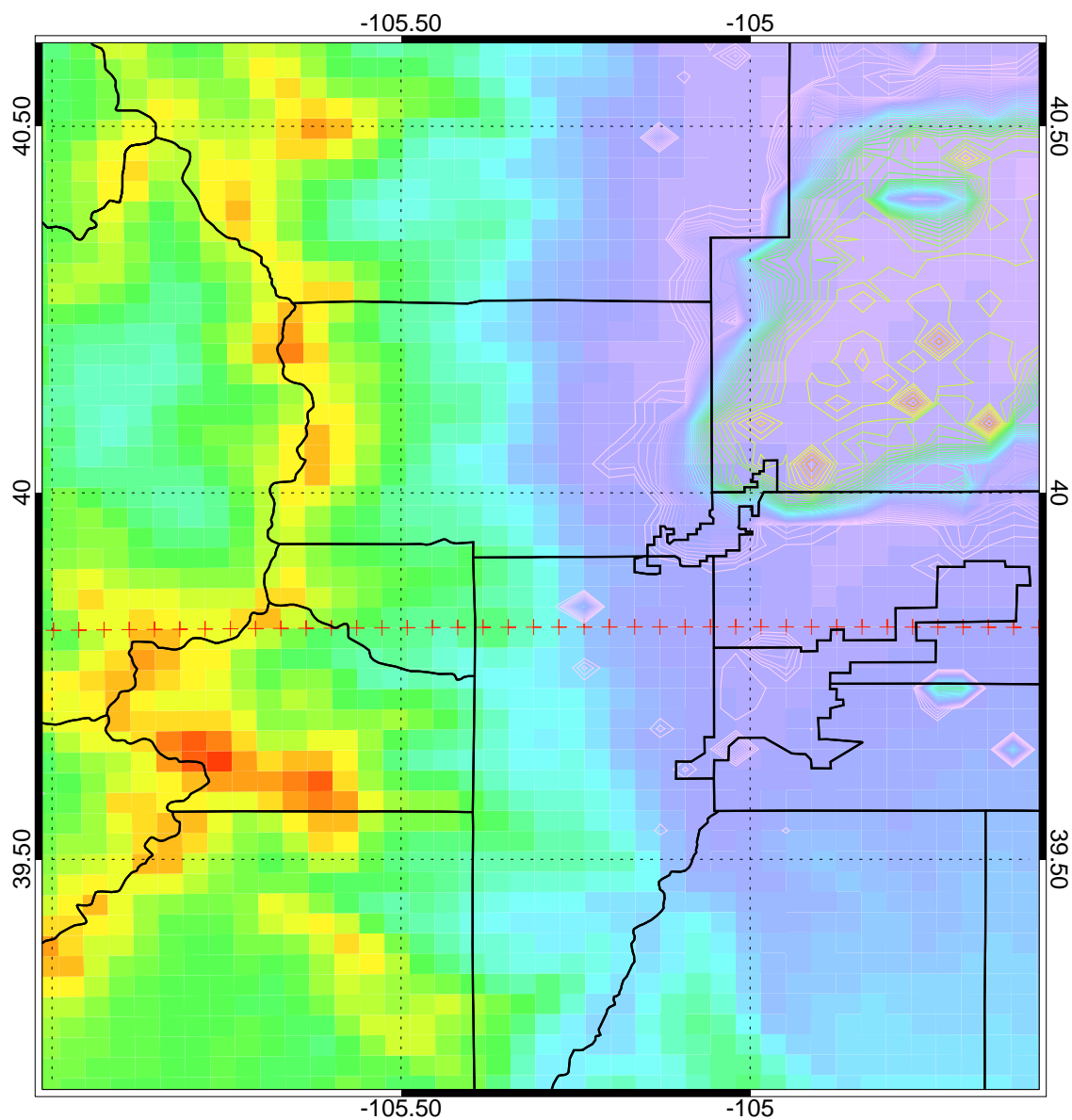
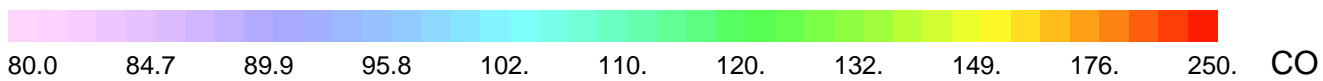
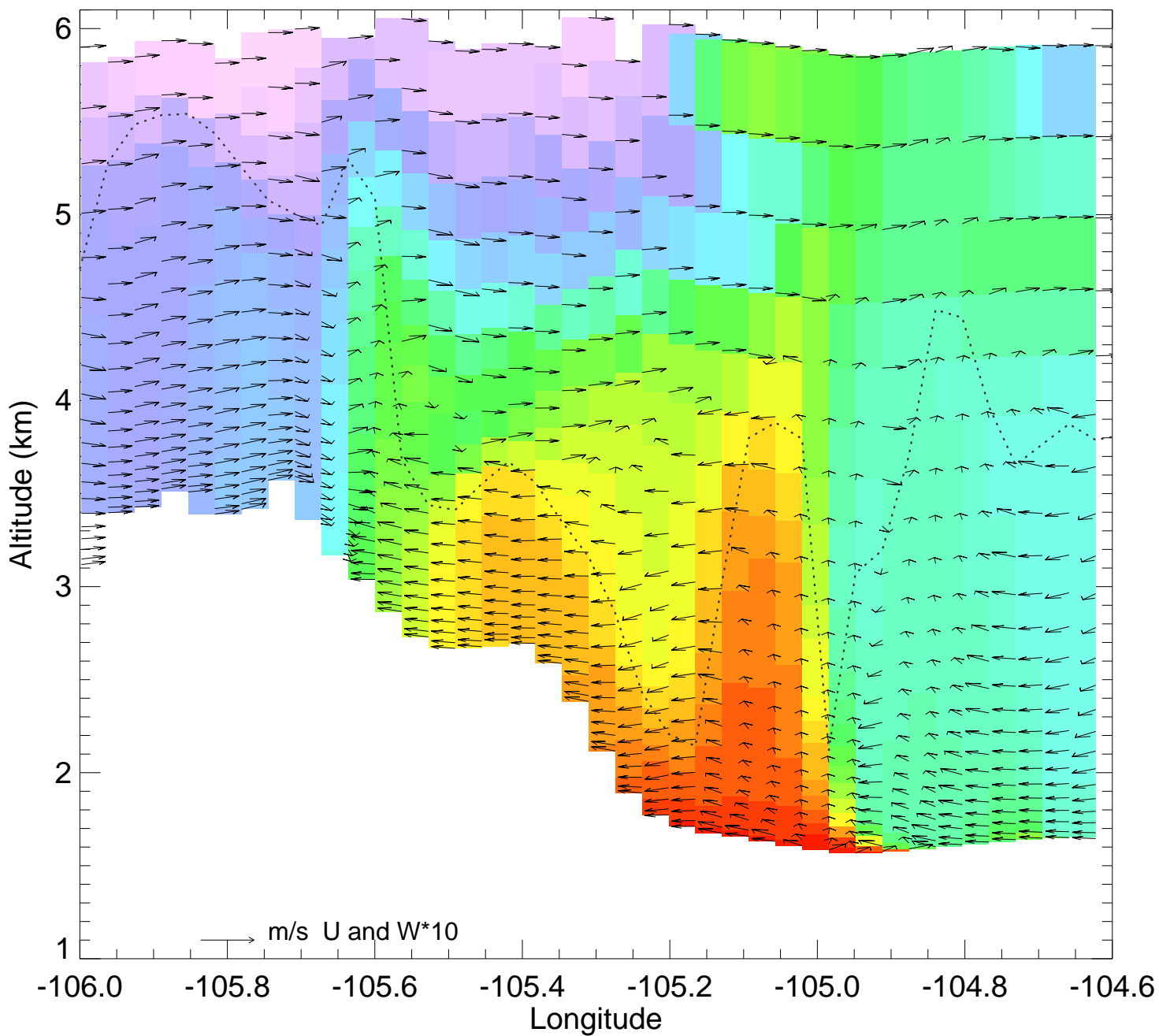


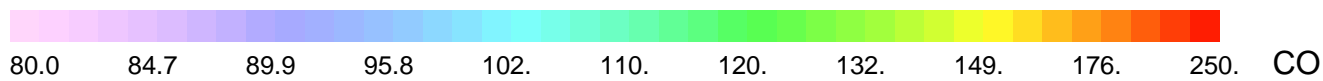
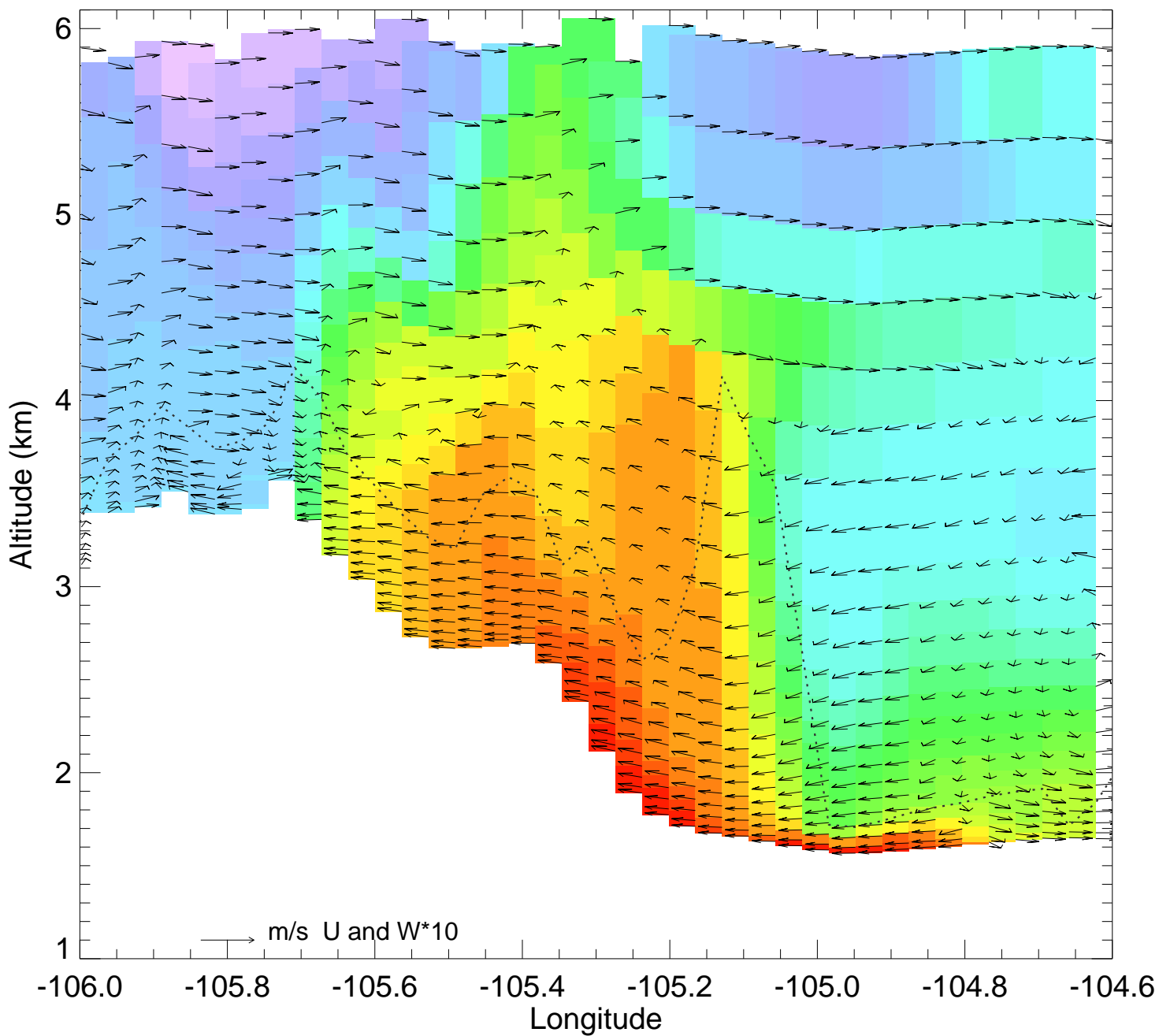
# Topography and E\_C2H6



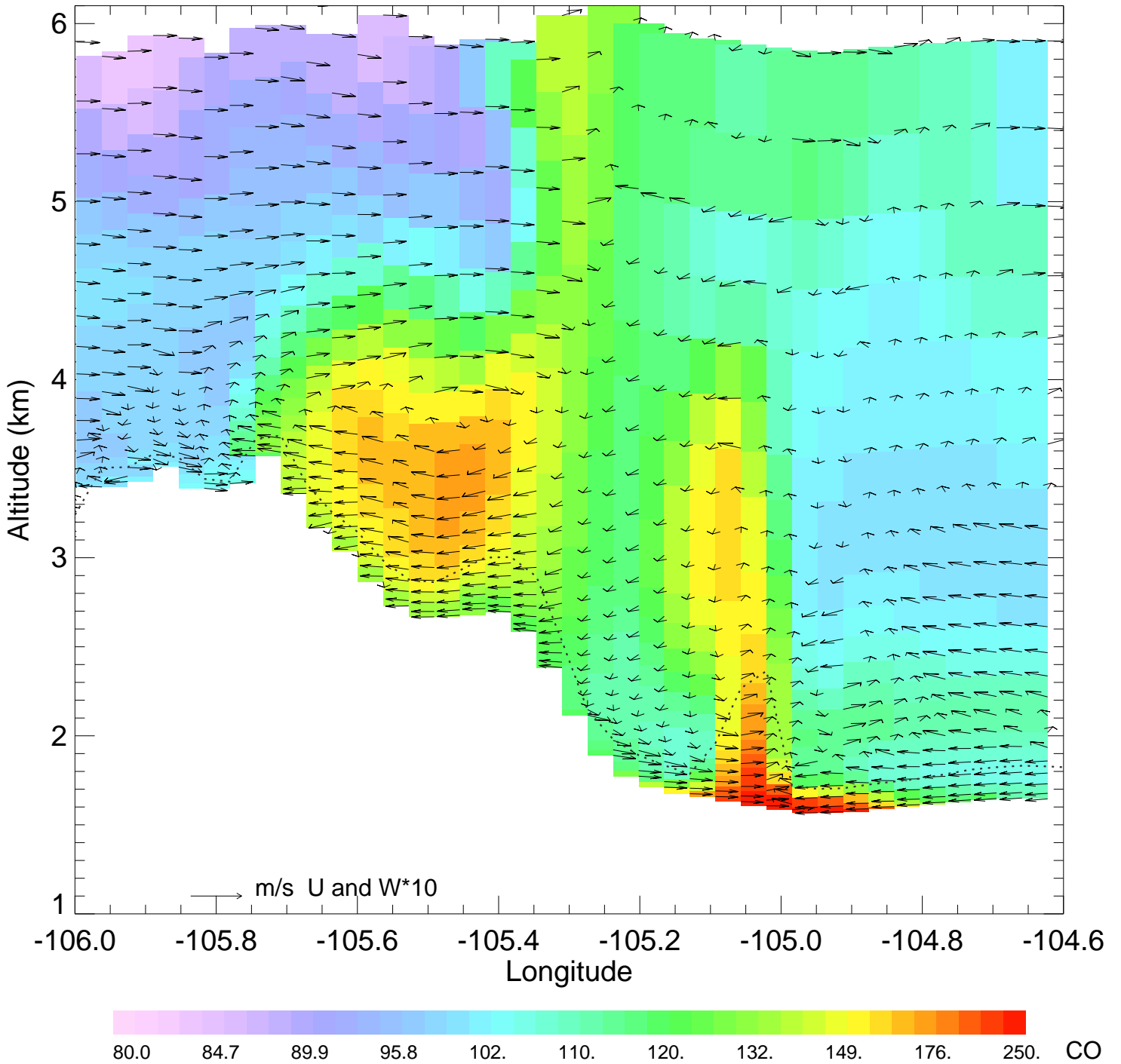
# CO @ 39.74N 2014-08-10\_00:00:00



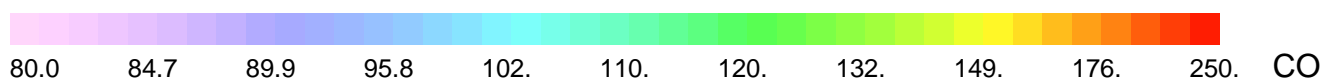
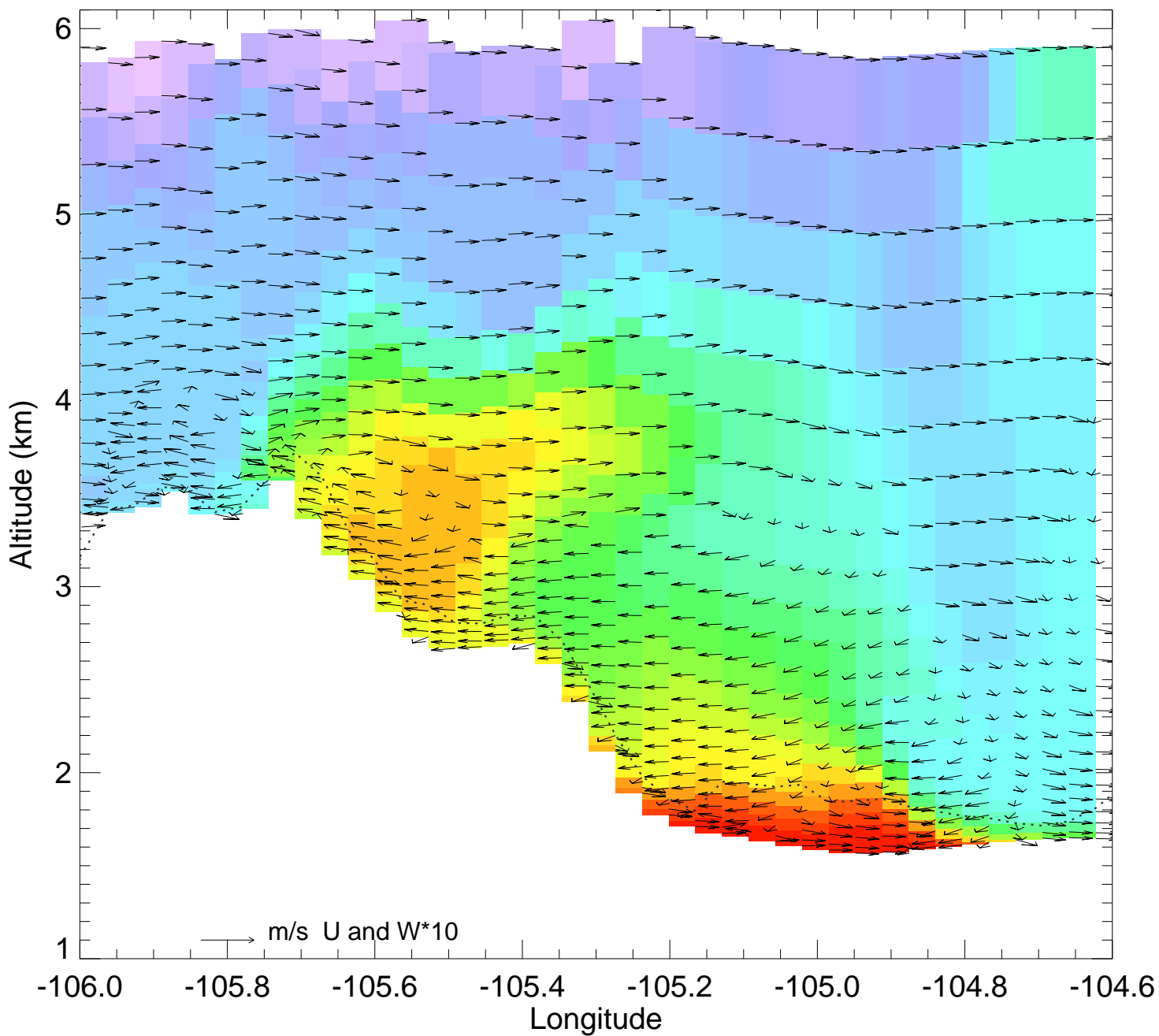
# CO @ 39.74N 2014-08-10\_01:00:00



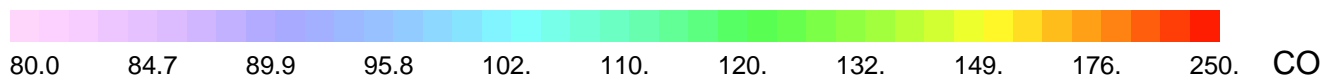
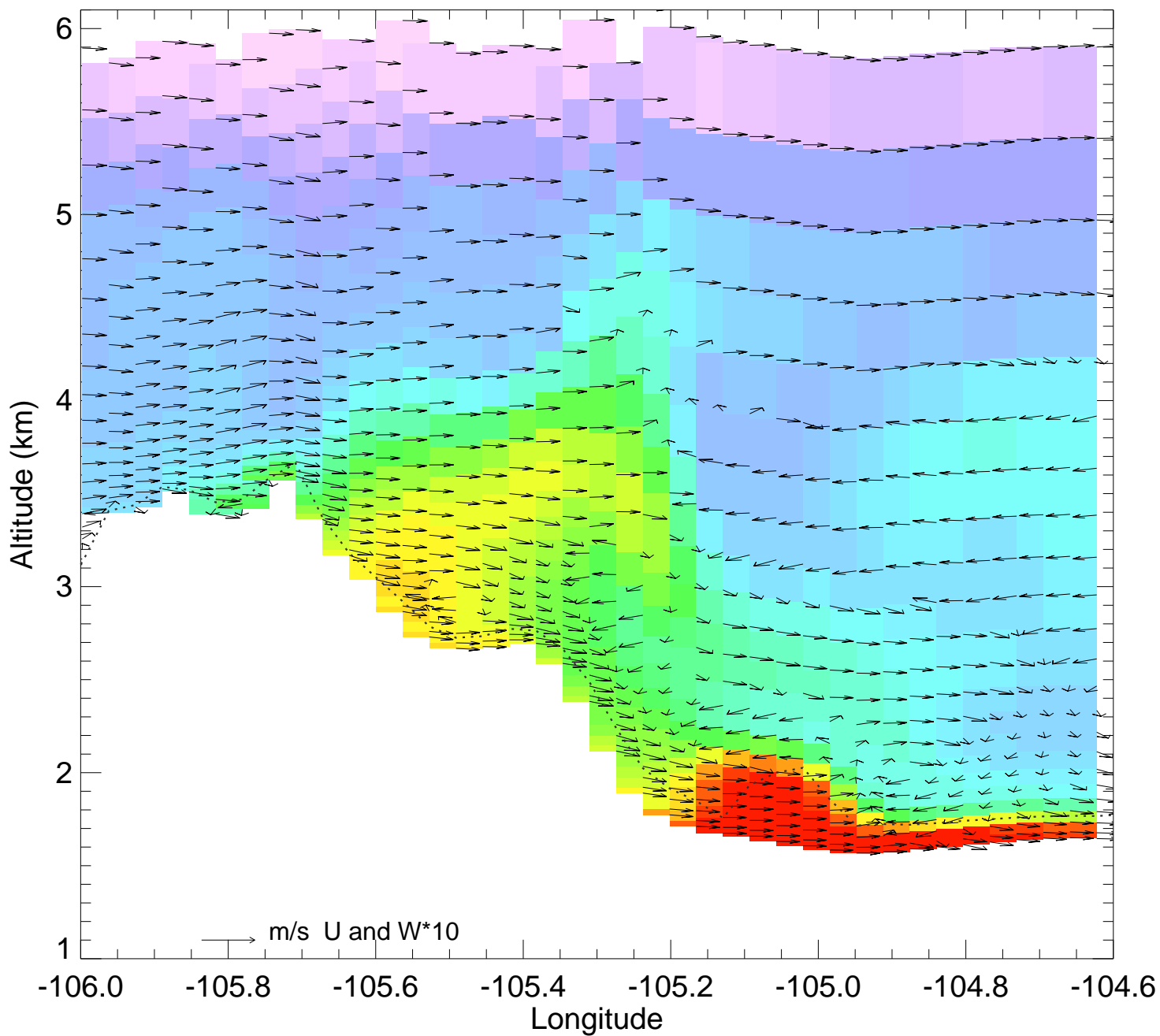
# CO @ 39.74N 2014-08-10\_02:00:00



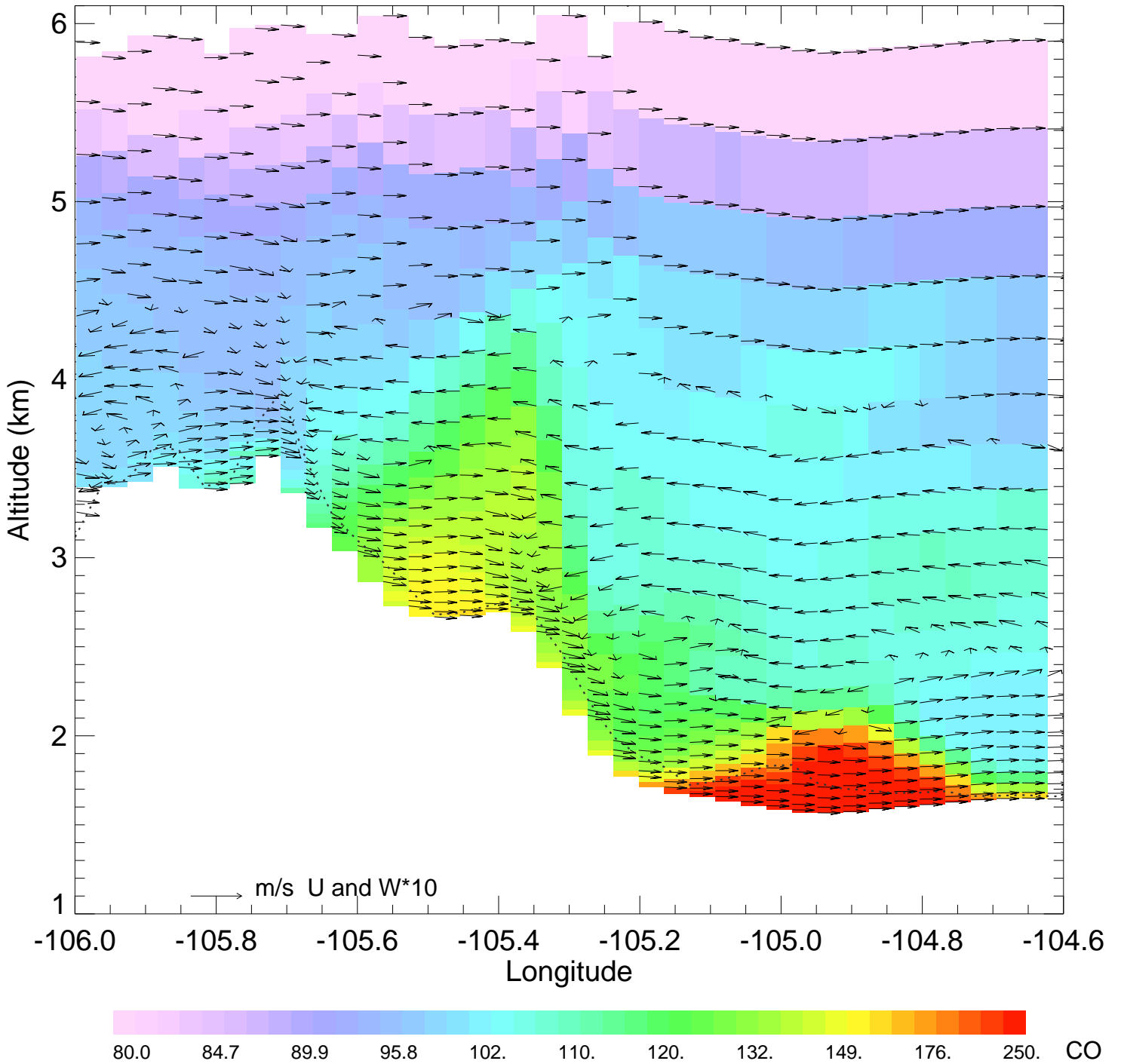
# CO @ 39.74N 2014-08-10\_03:00:00



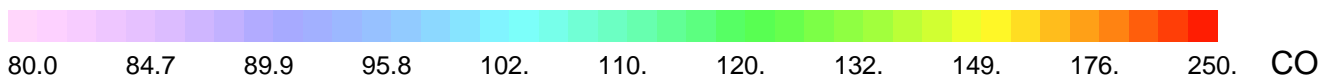
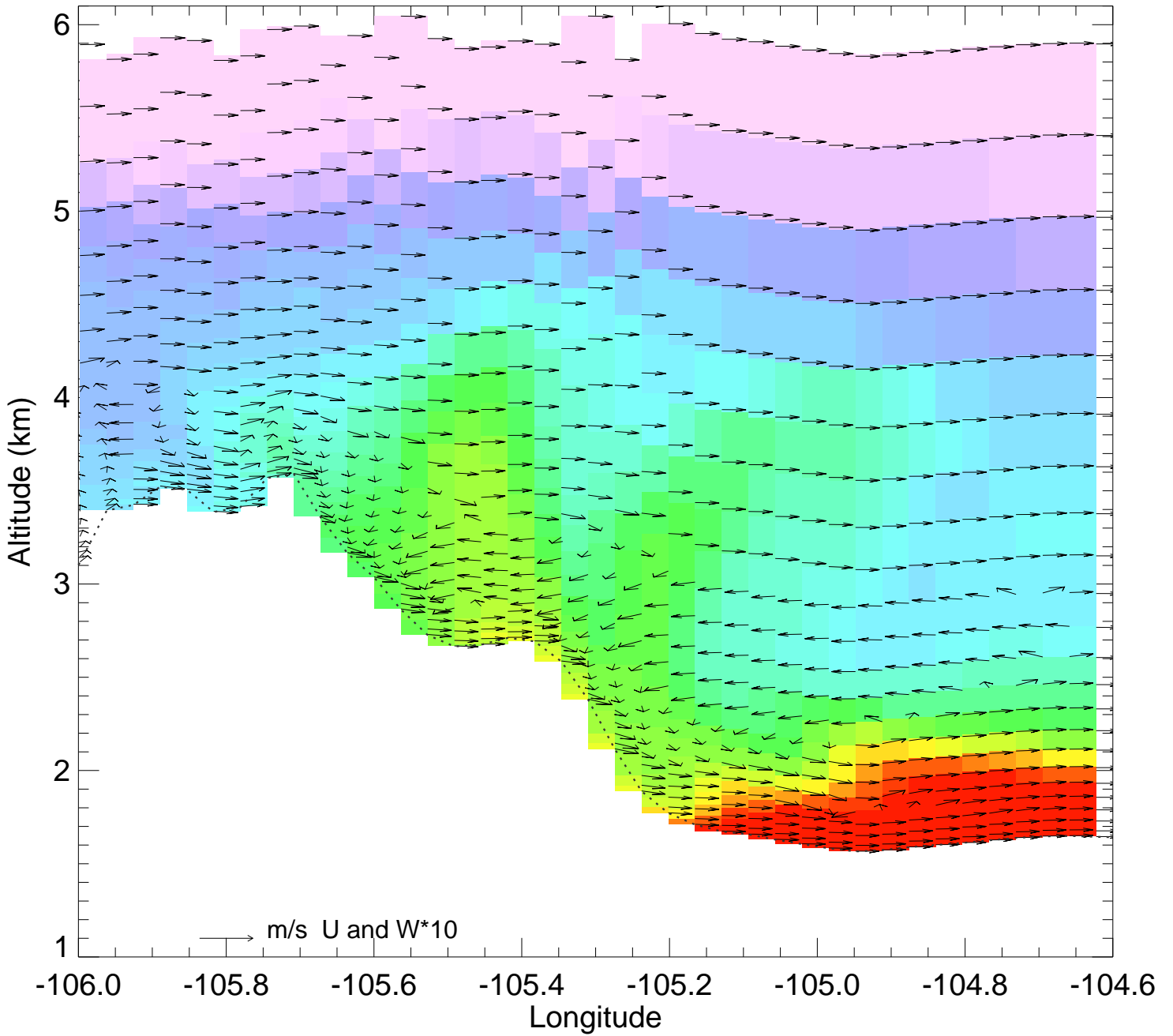
# CO @ 39.74N 2014-08-10\_04:00:00



# CO @ 39.74N 2014-08-10\_05:00:00

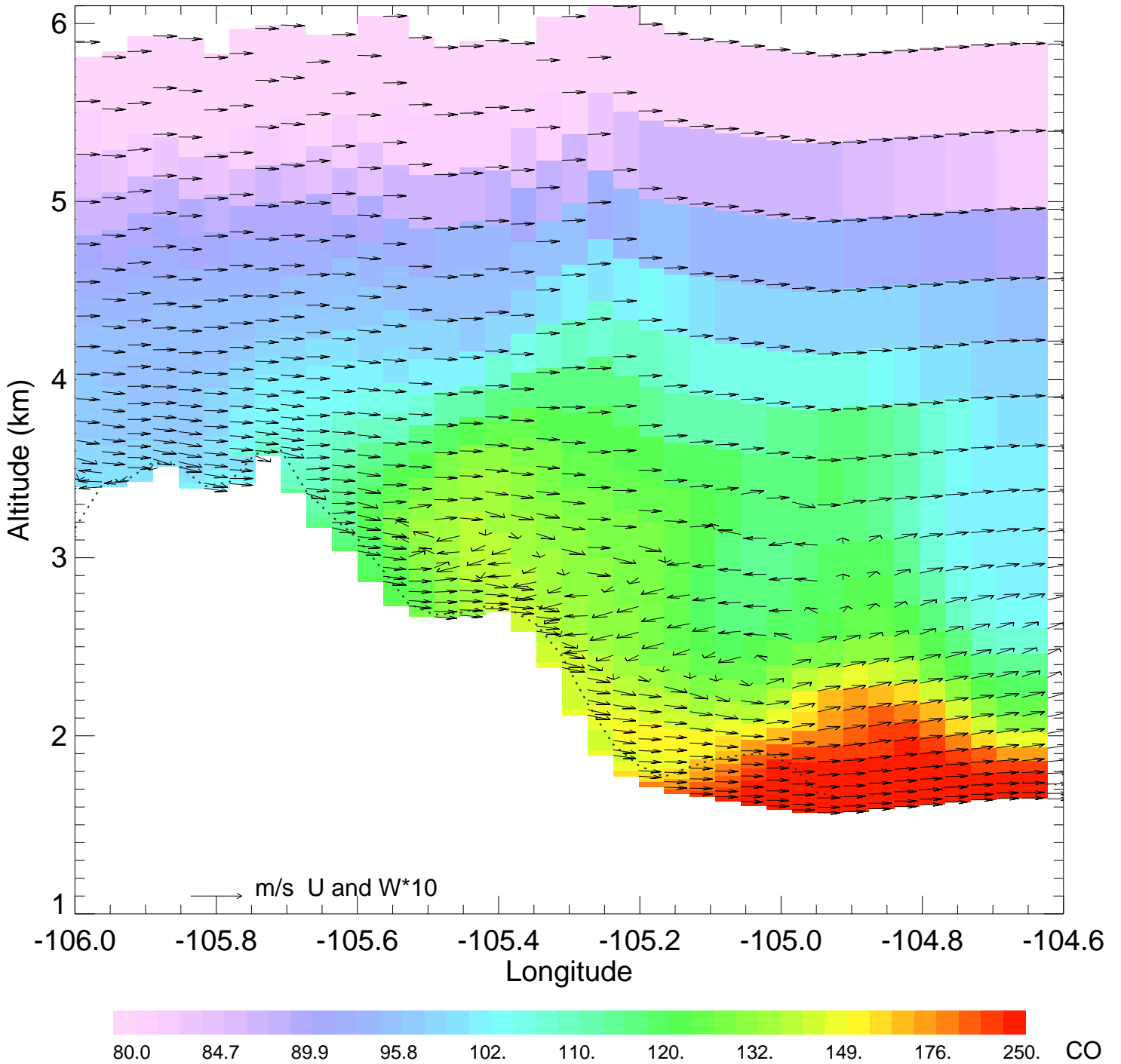


# CO @ 39.74N 2014-08-10\_06:00:00

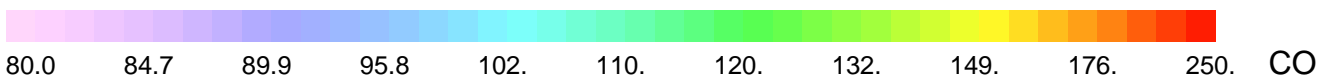
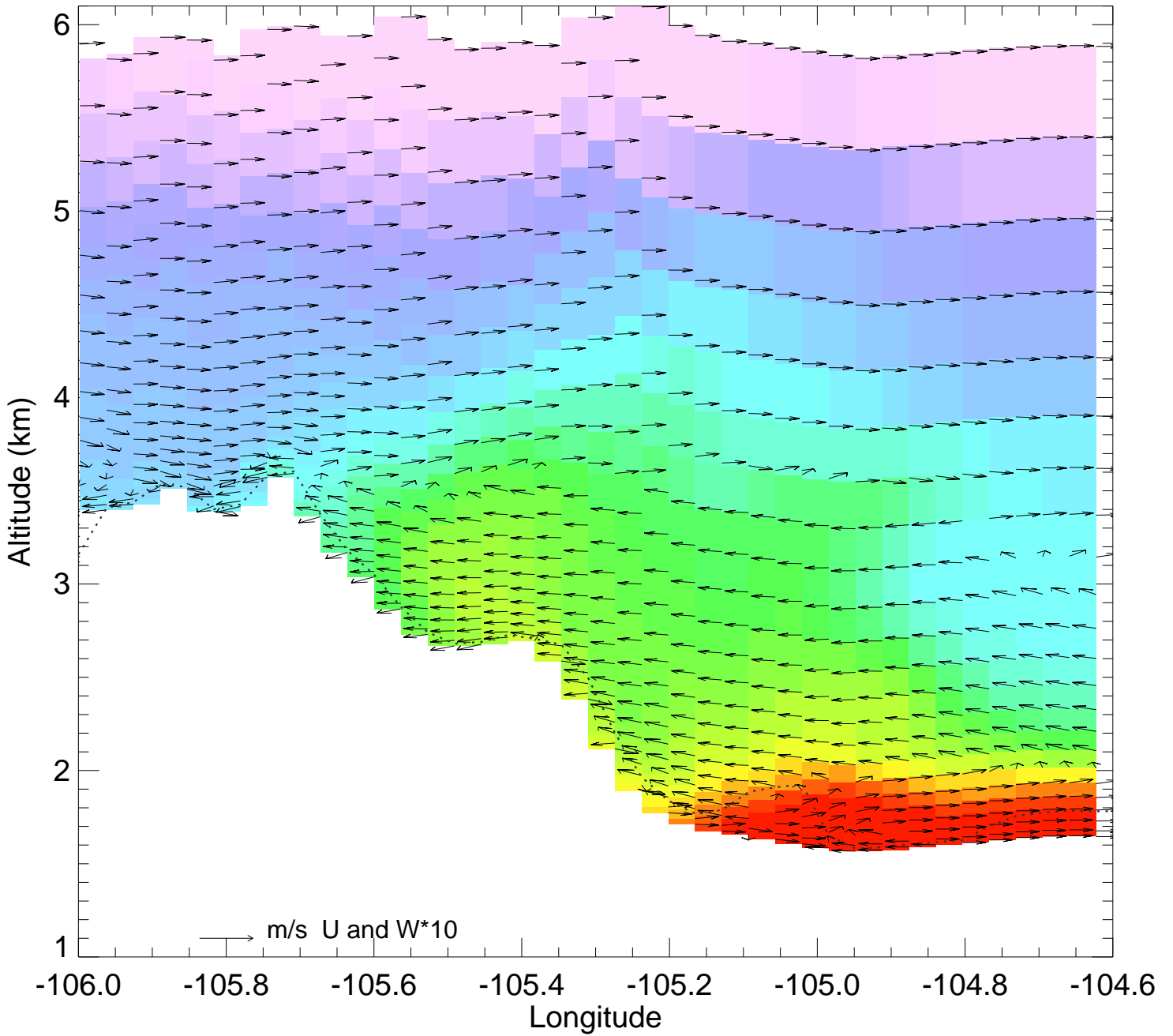




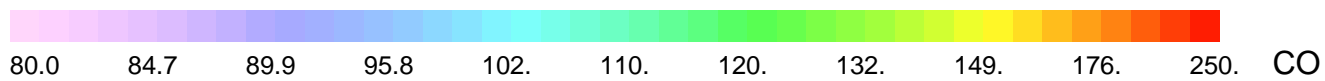
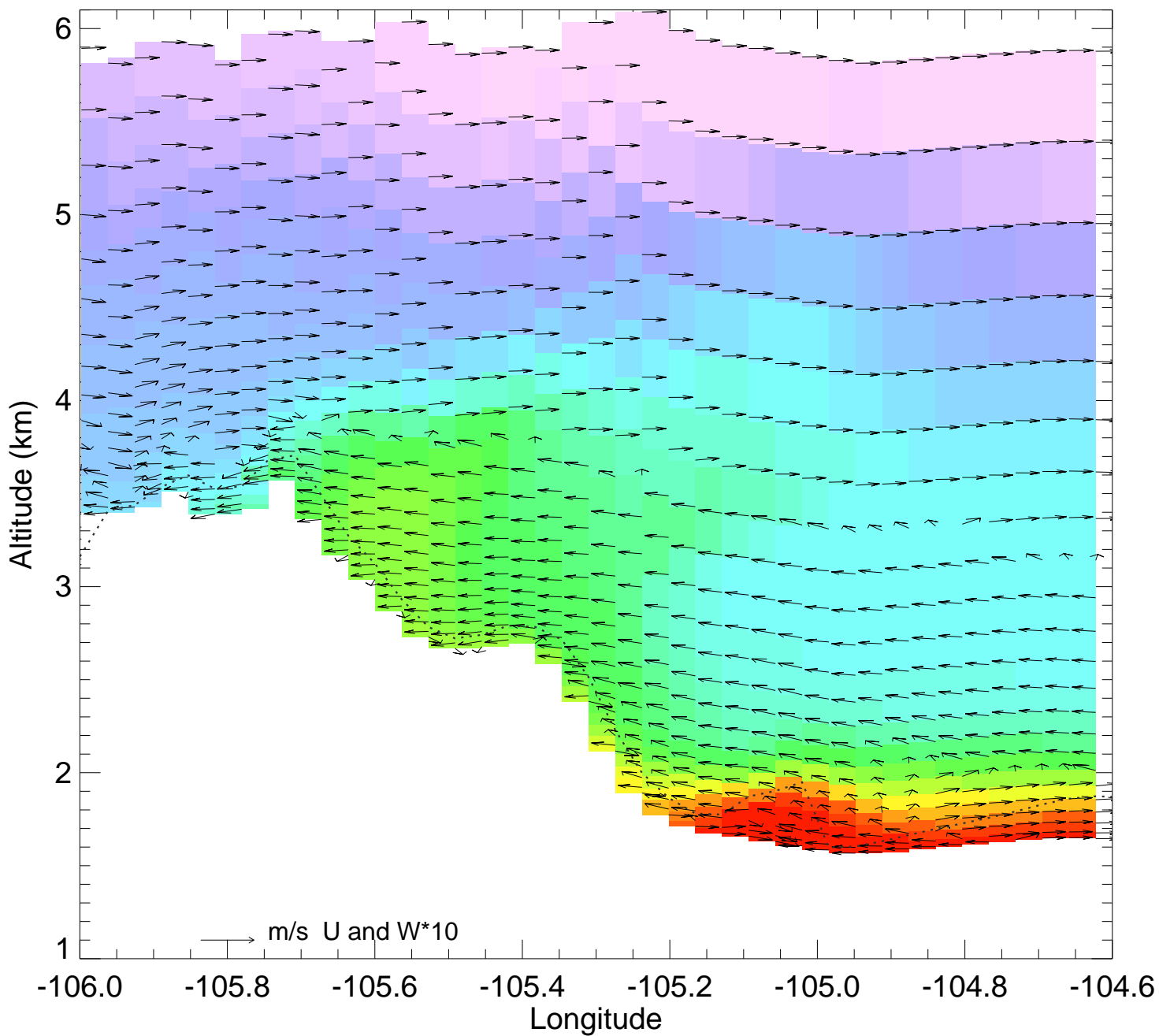
# CO @ 39.74N 2014-08-10\_07:00:00



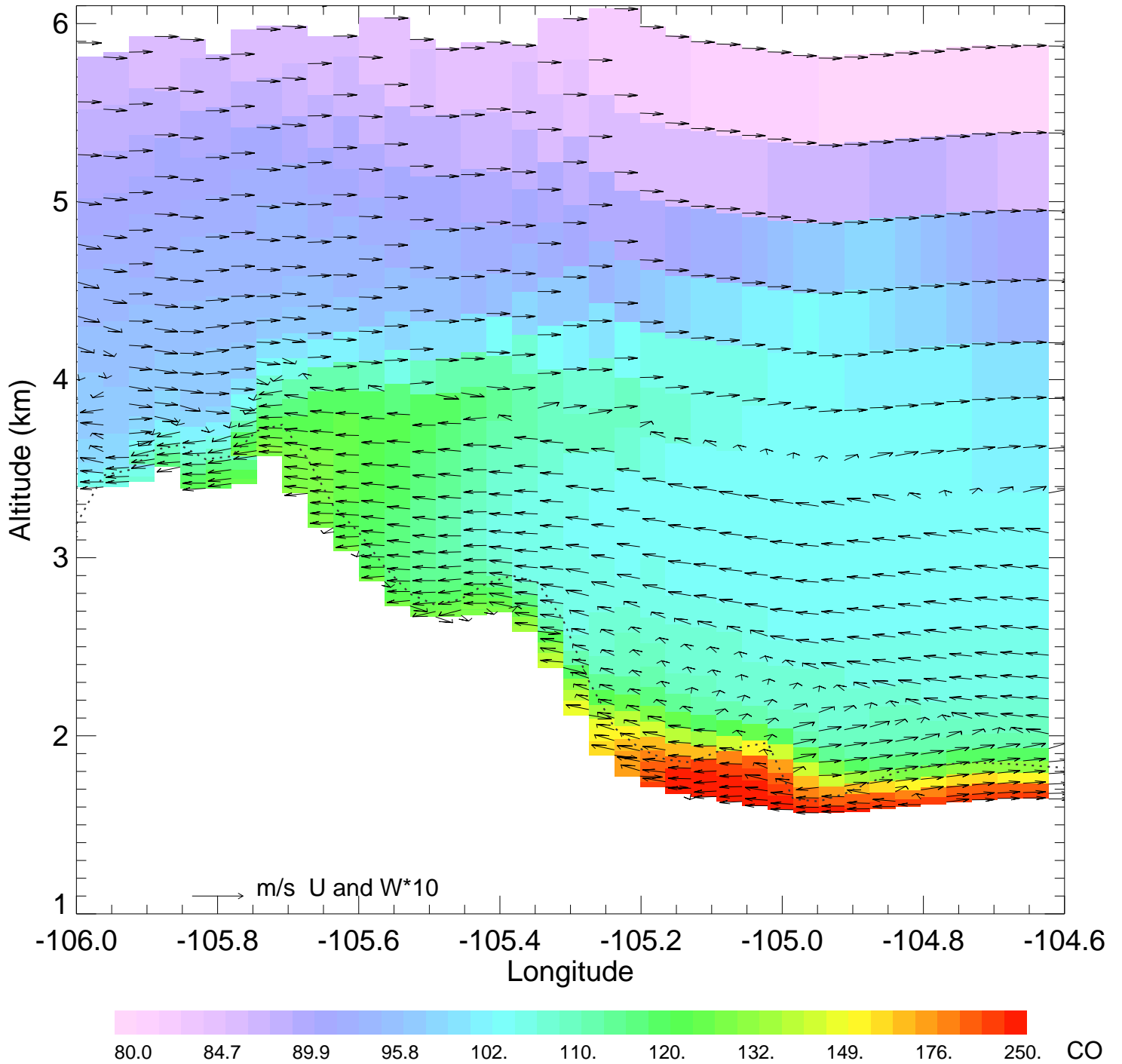
# CO @ 39.74N 2014-08-10\_08:00:00



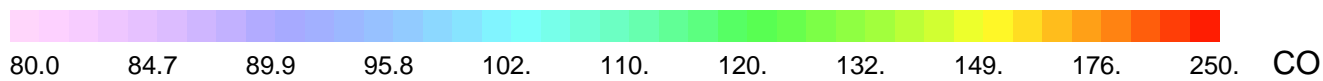
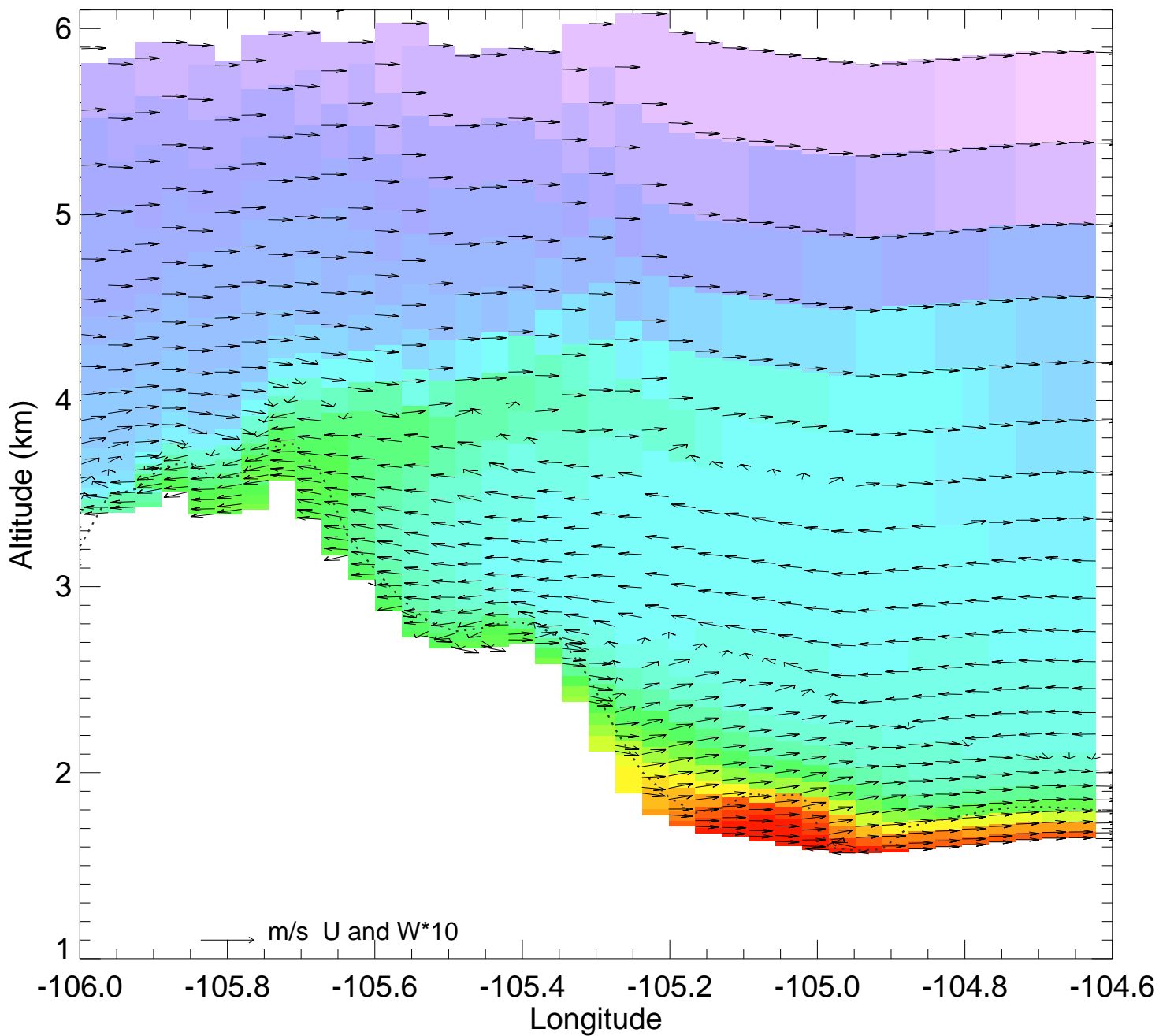
# CO @ 39.74N 2014-08-10\_09:00:00



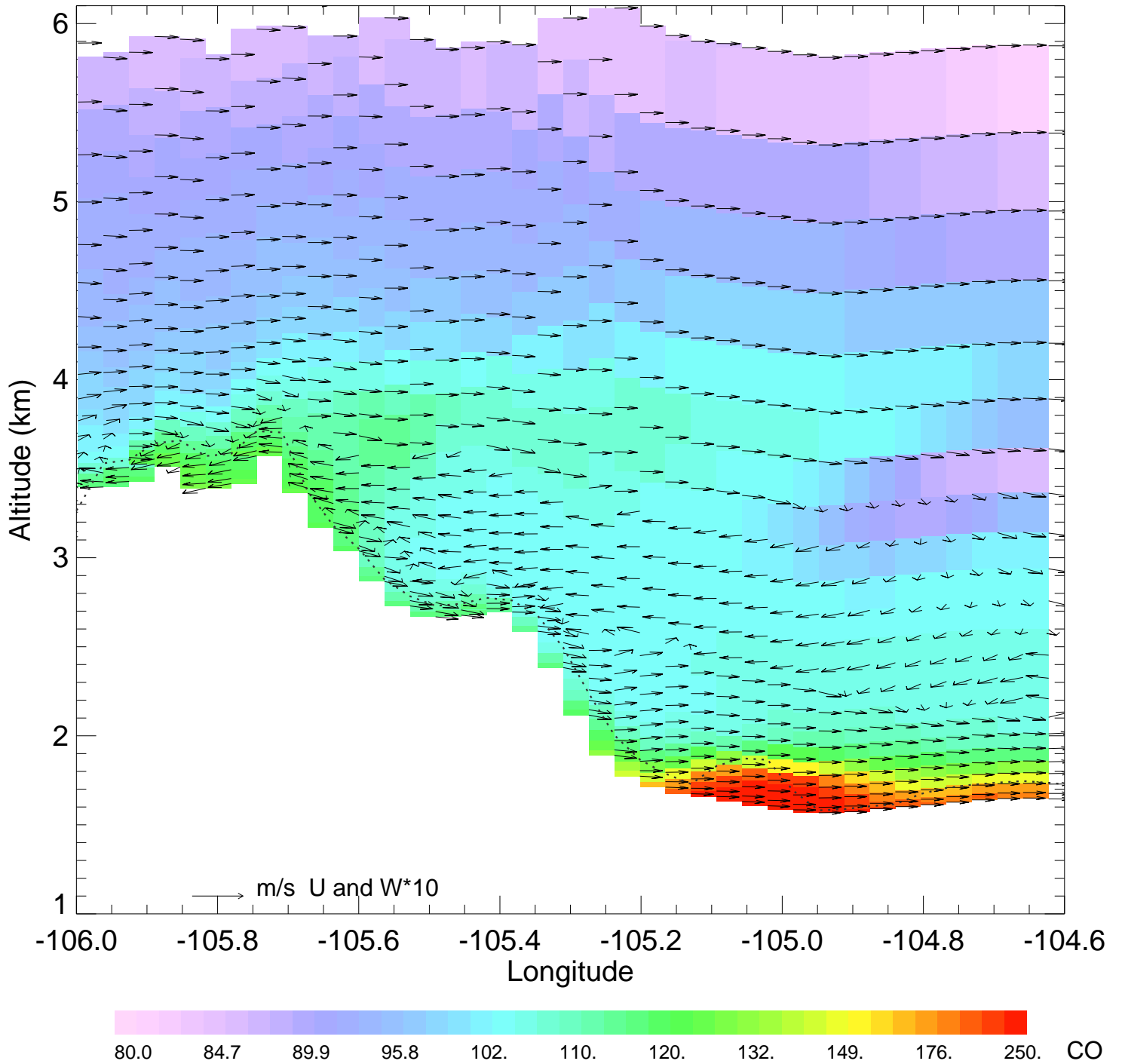
# CO @ 39.74N 2014-08-10\_10:00:00



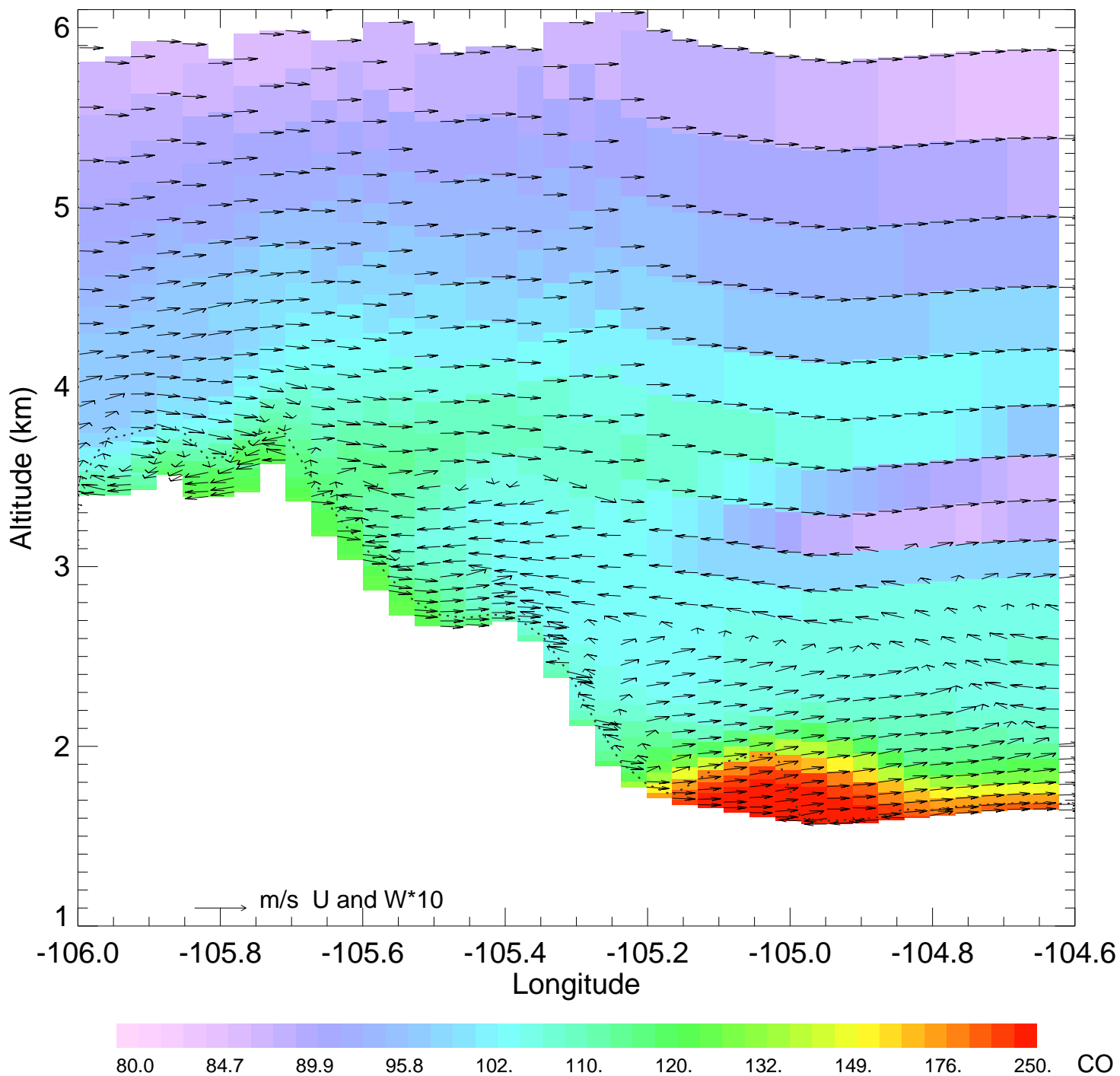
# CO @ 39.74N 2014-08-10\_11:00:00



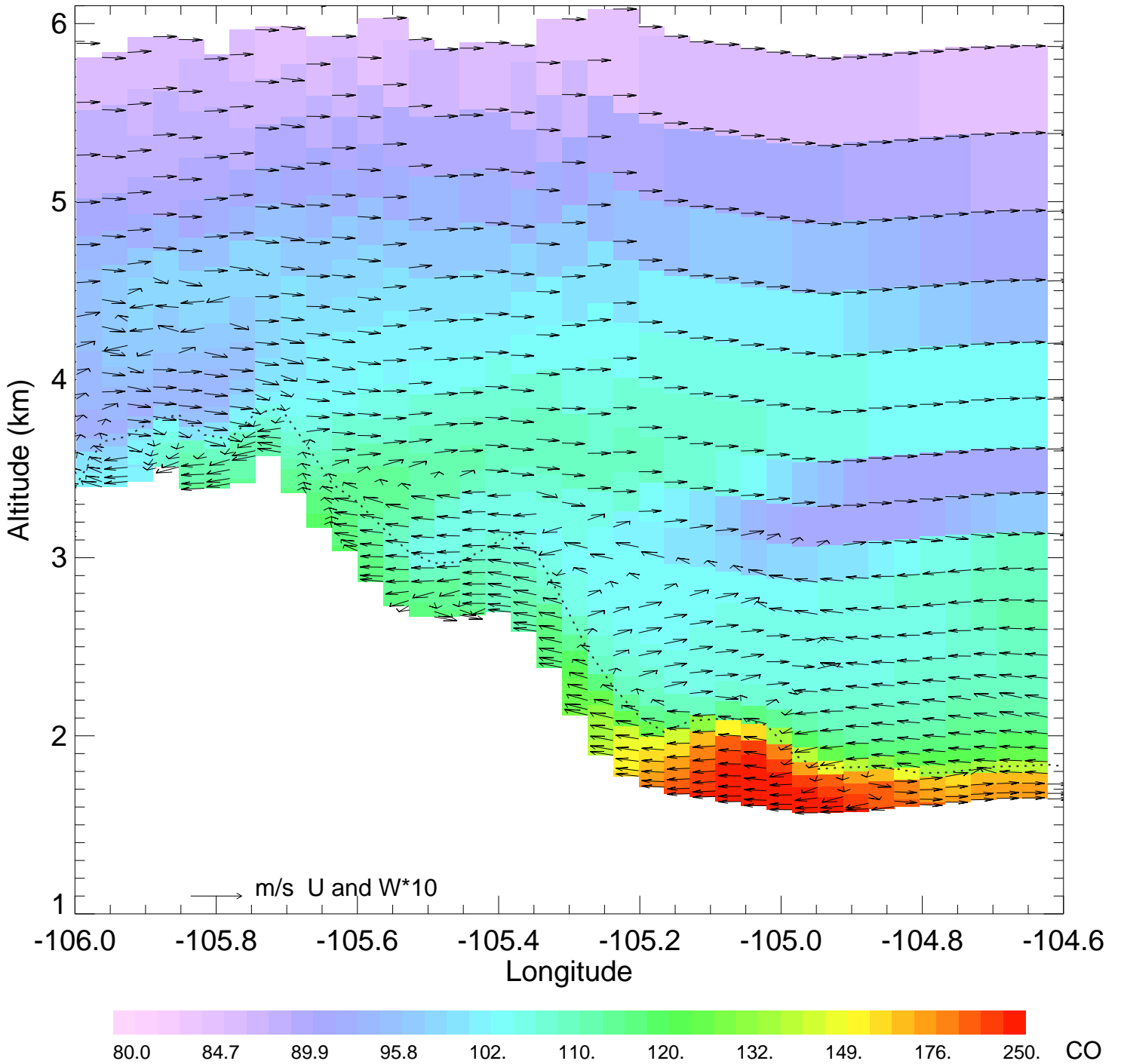
# CO @ 39.74N 2014-08-10\_12:00:00



# CO @ 39.74N 2014-08-10\_13:00:00

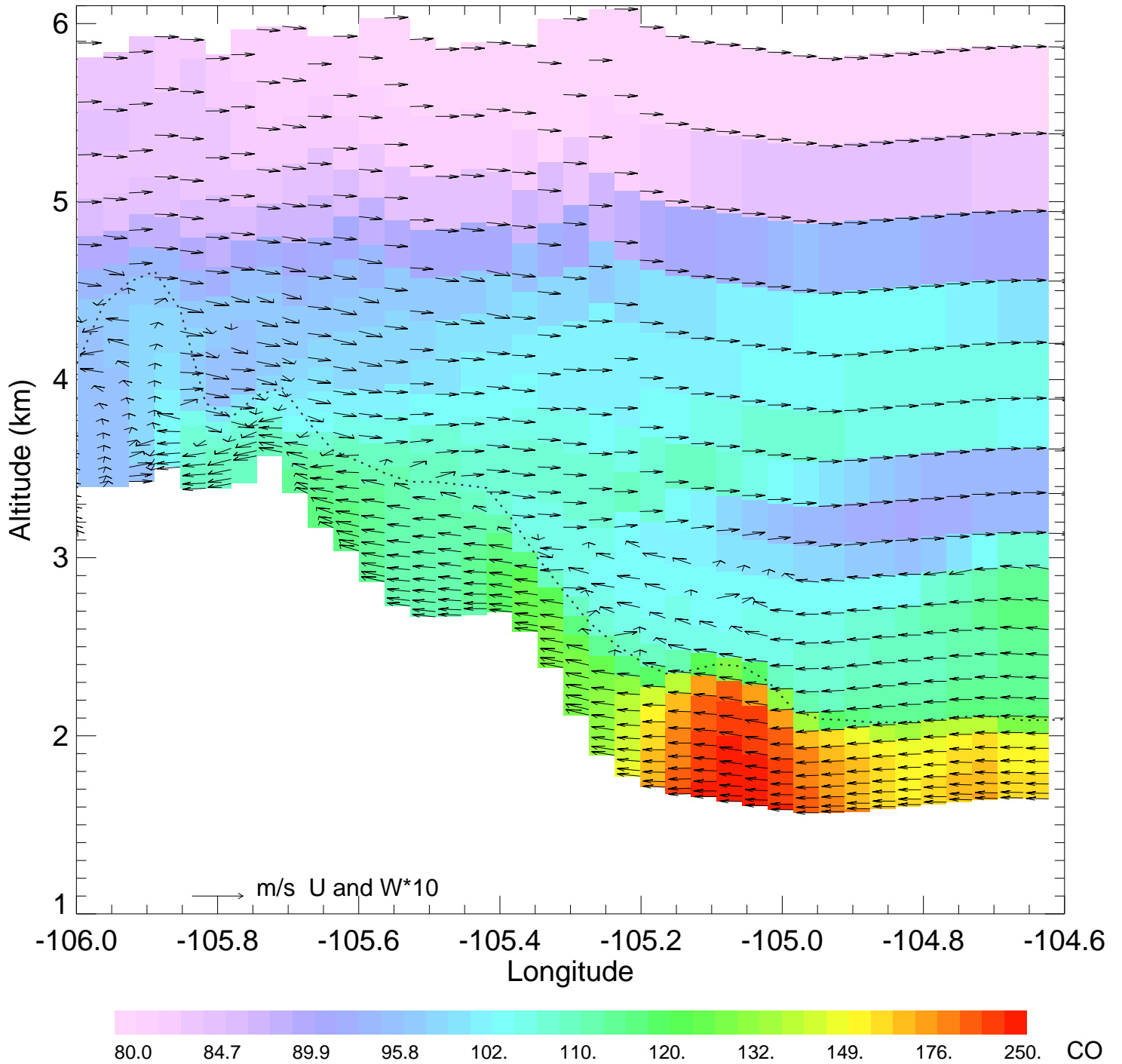


# CO @ 39.74N 2014-08-10\_14:00:00

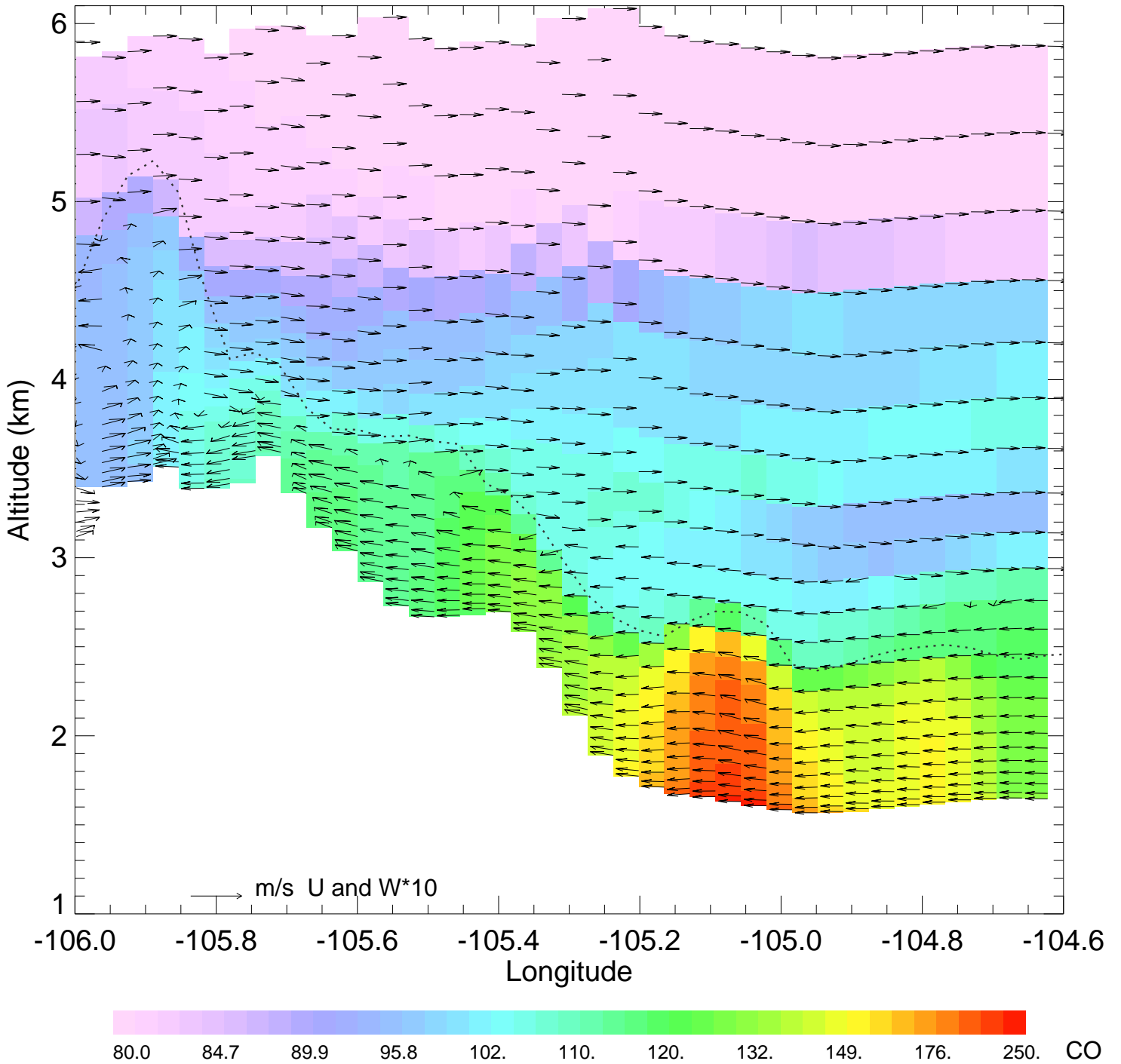




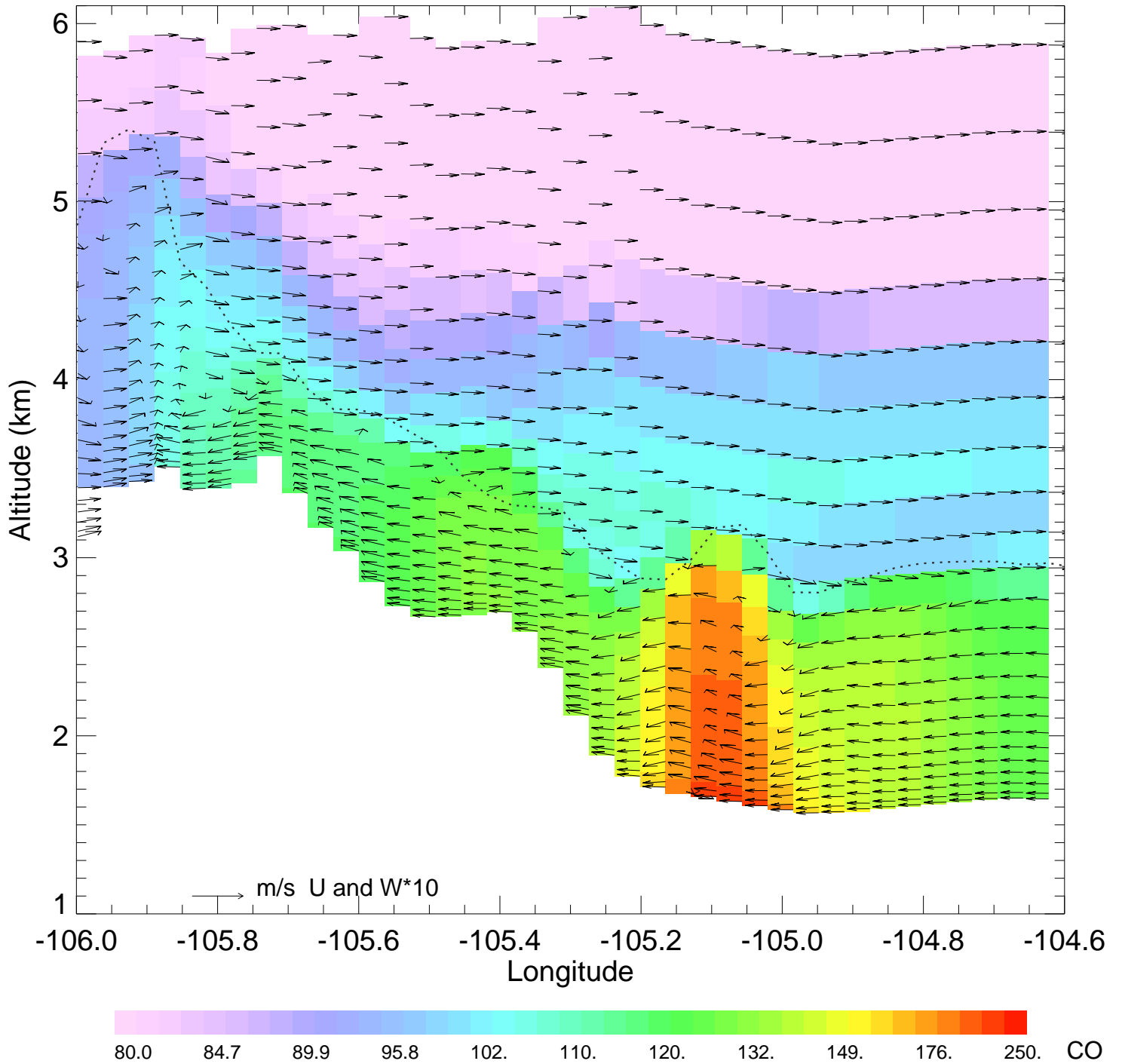
# CO @ 39.74N 2014-08-10\_15:00:00



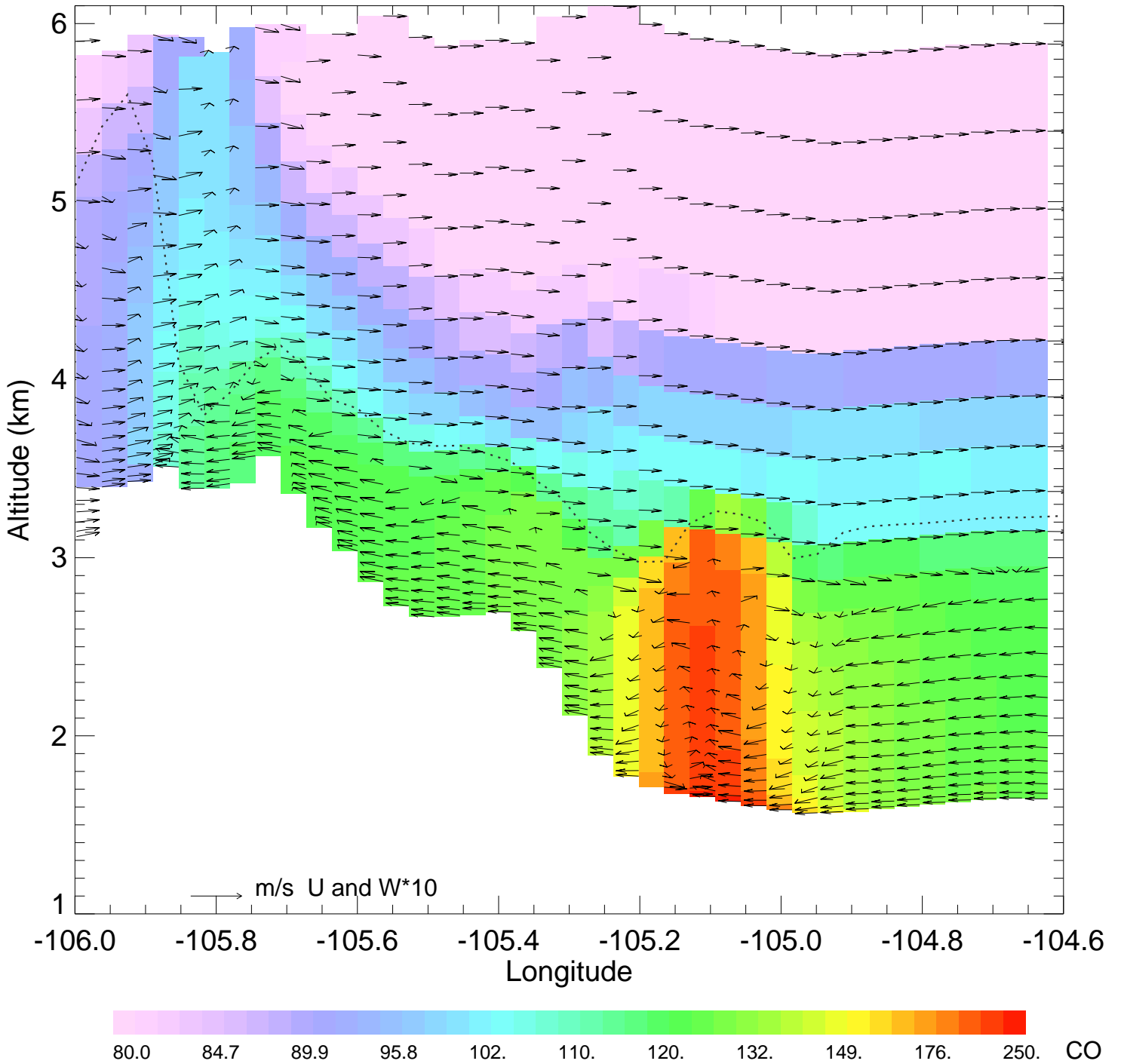
# CO @ 39.74N 2014-08-10\_16:00:00



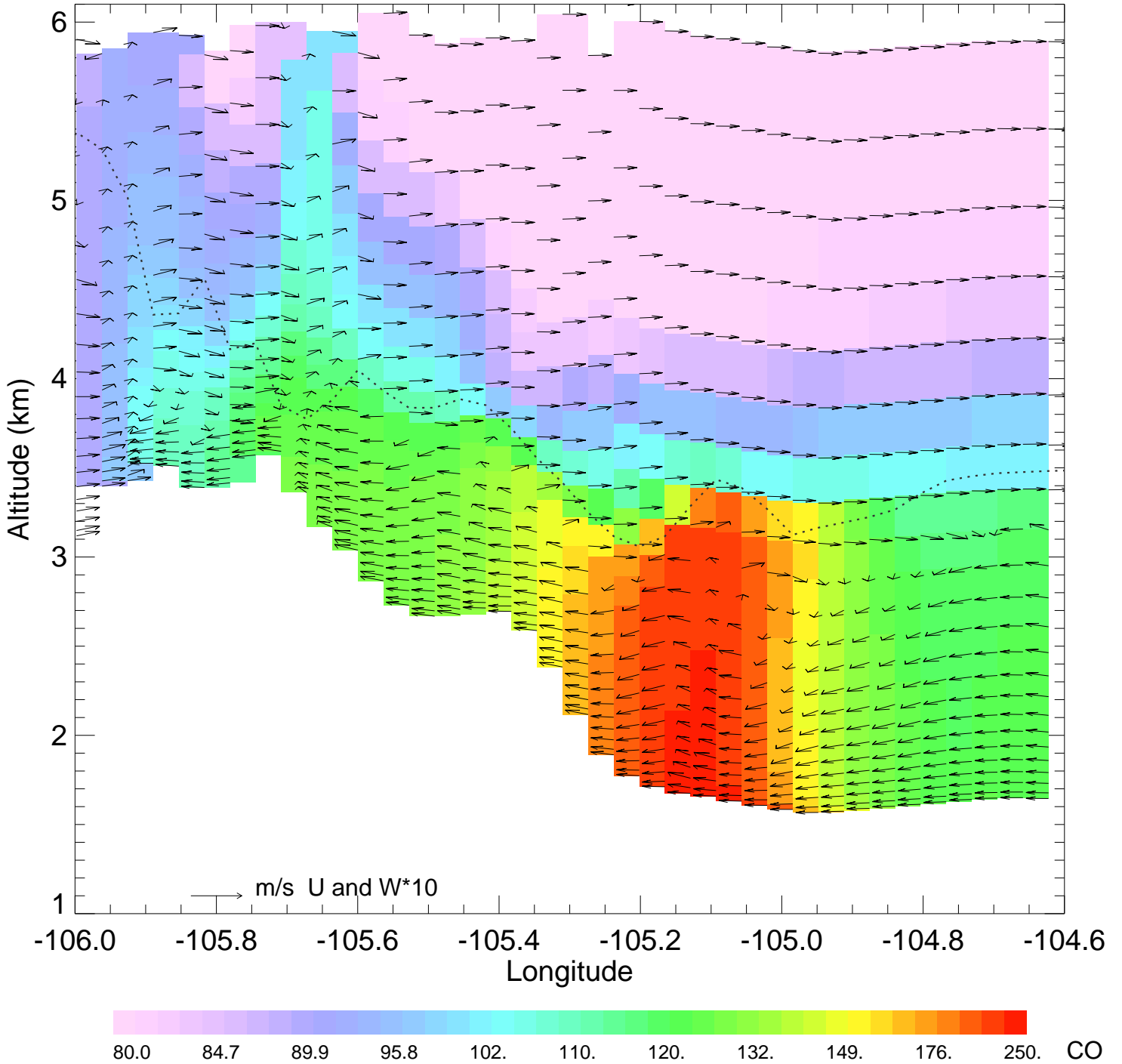
# CO @ 39.74N 2014-08-10\_17:00:00



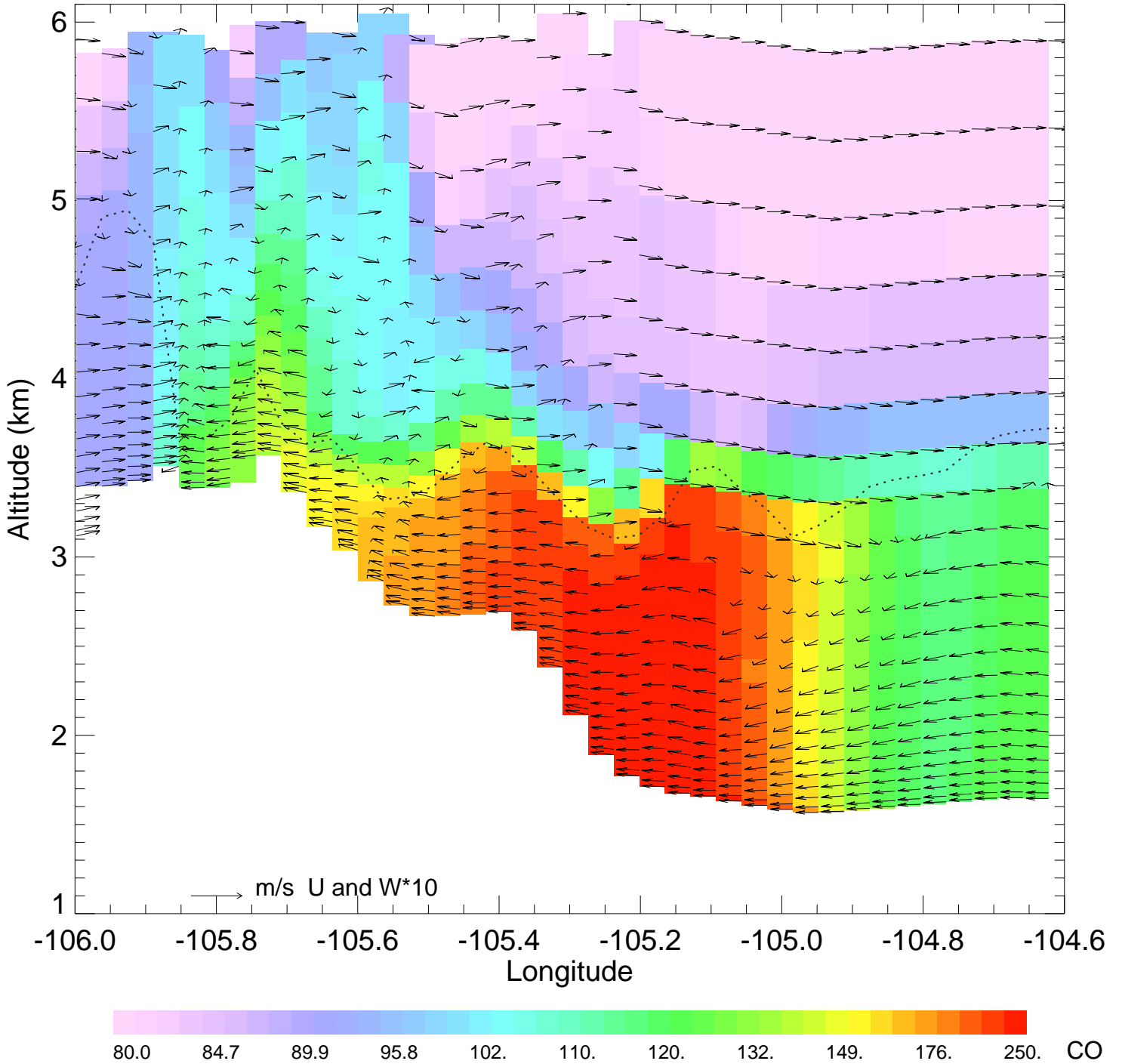
# CO @ 39.74N 2014-08-10\_18:00:00



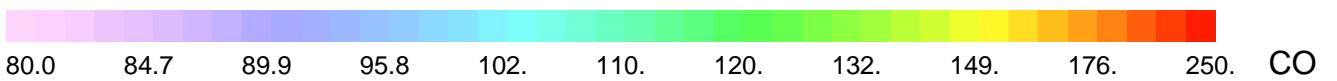
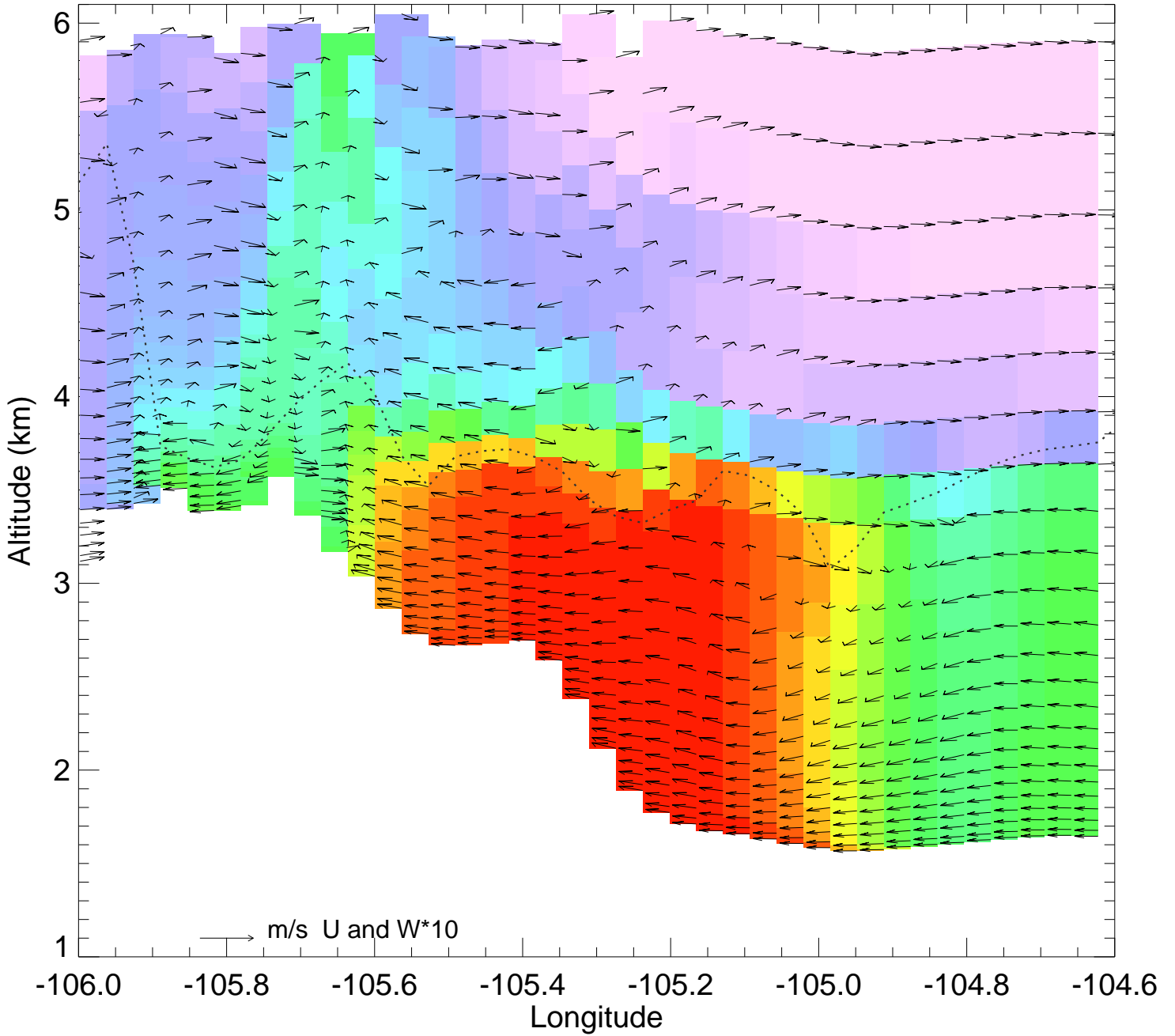
# CO @ 39.74N 2014-08-10\_19:00:00



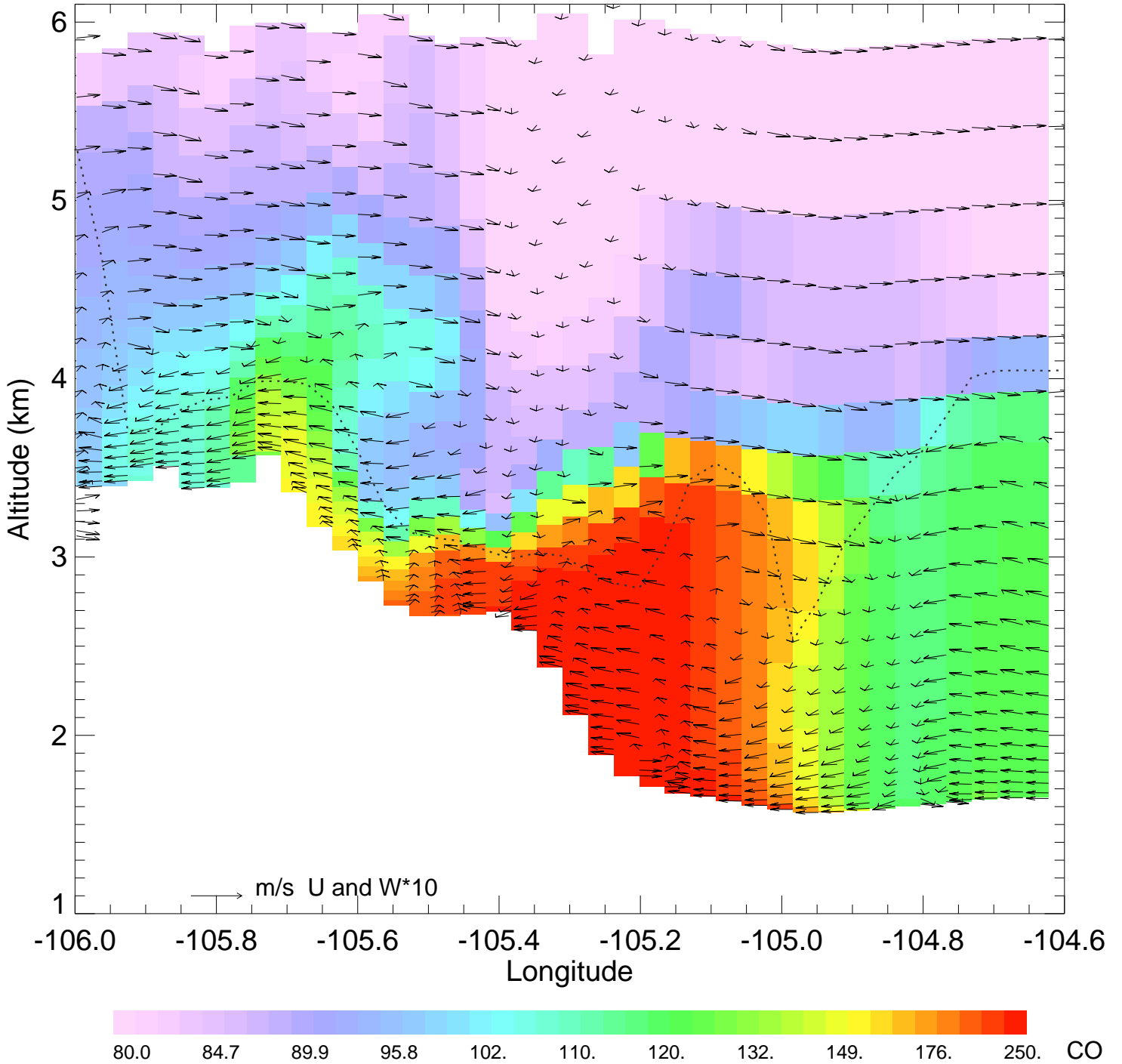
# CO @ 39.74N 2014-08-10\_20:00:00



# CO @ 39.74N 2014-08-10\_21:00:00

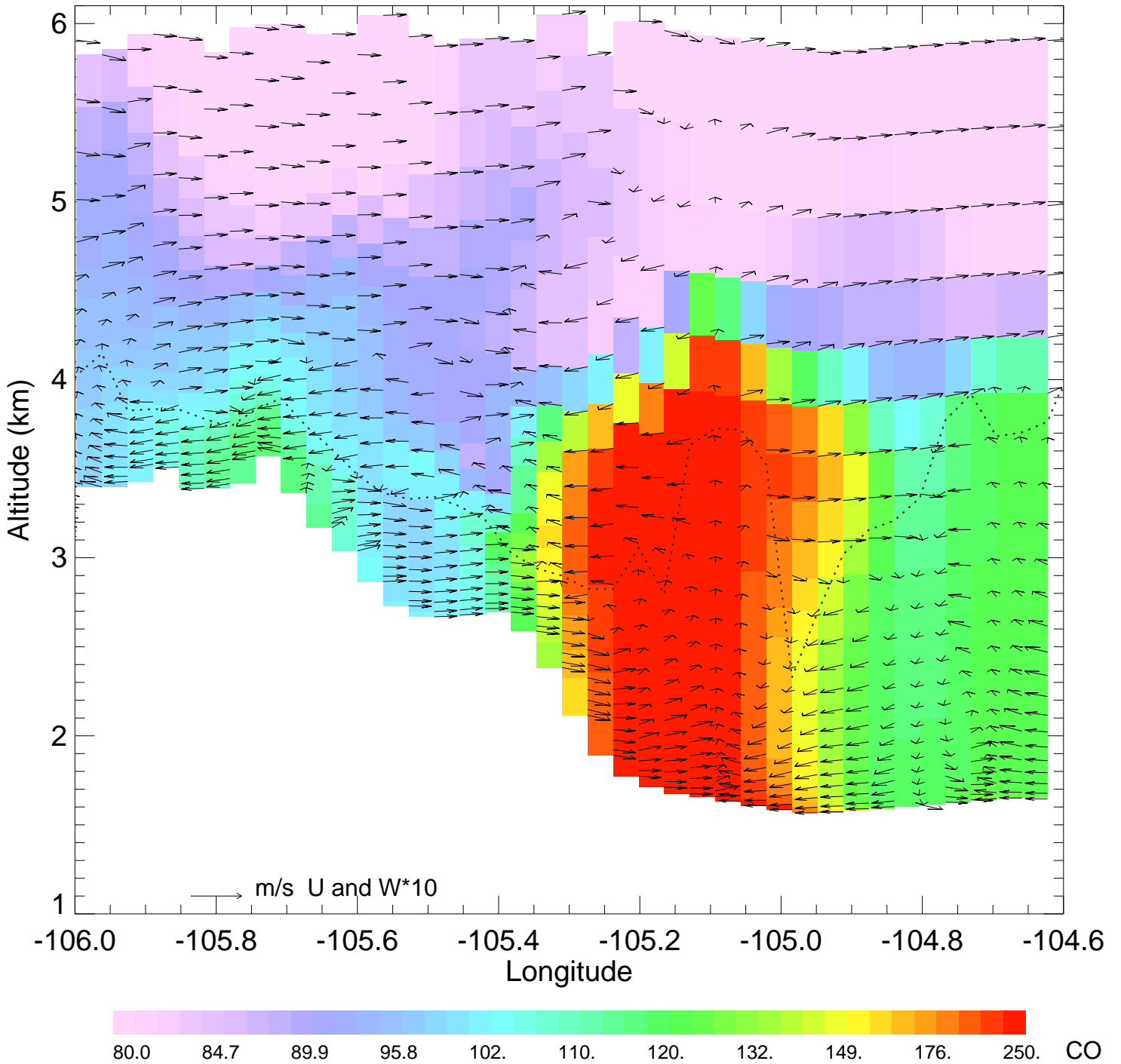


# CO @ 39.74N 2014-08-10\_22:00:00

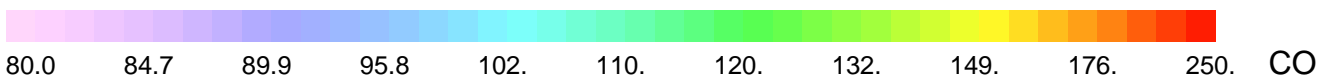
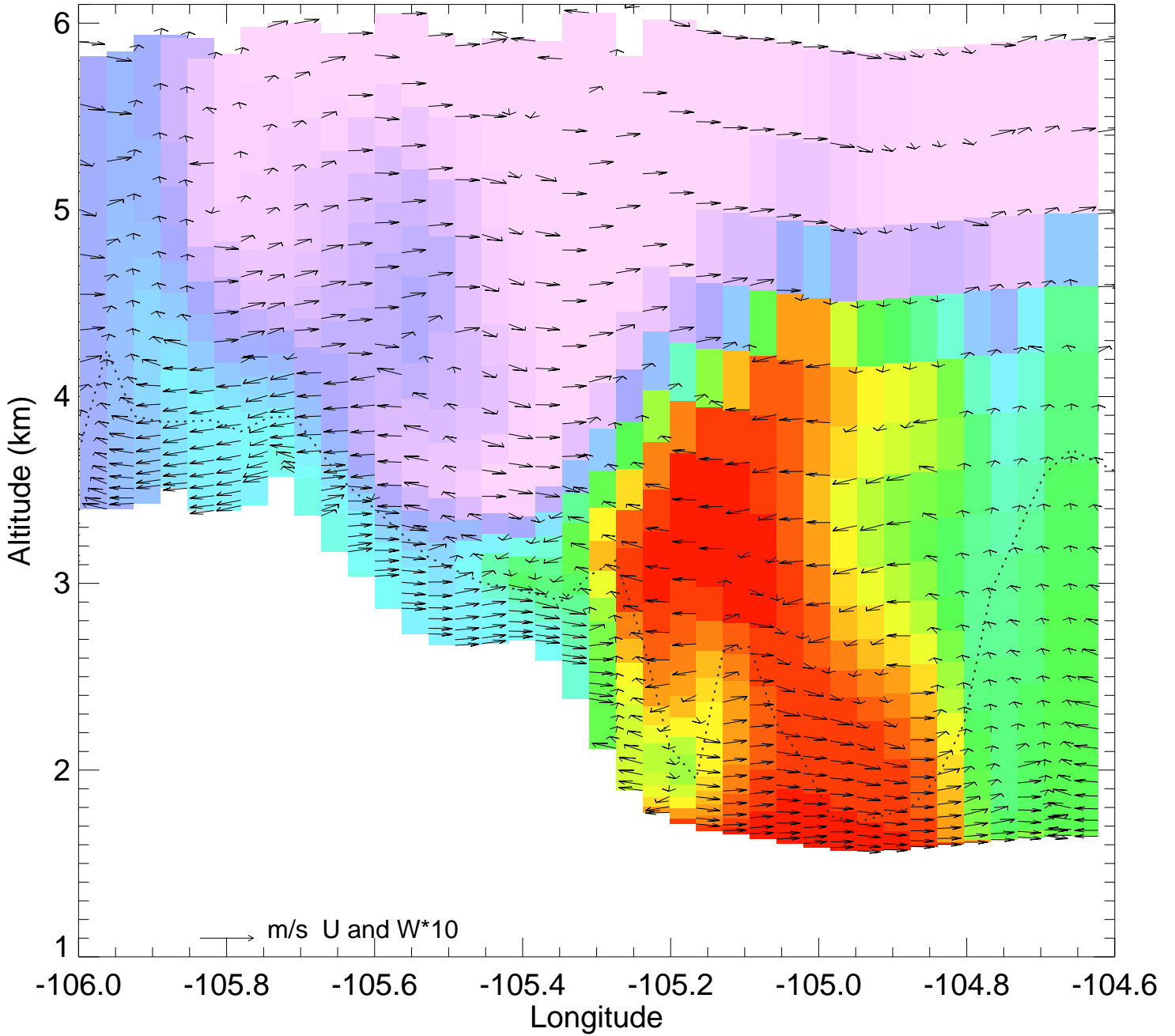




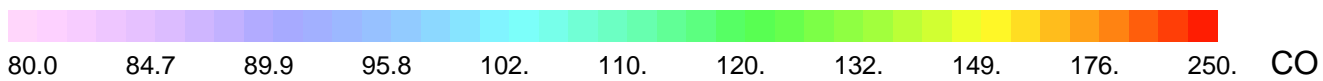
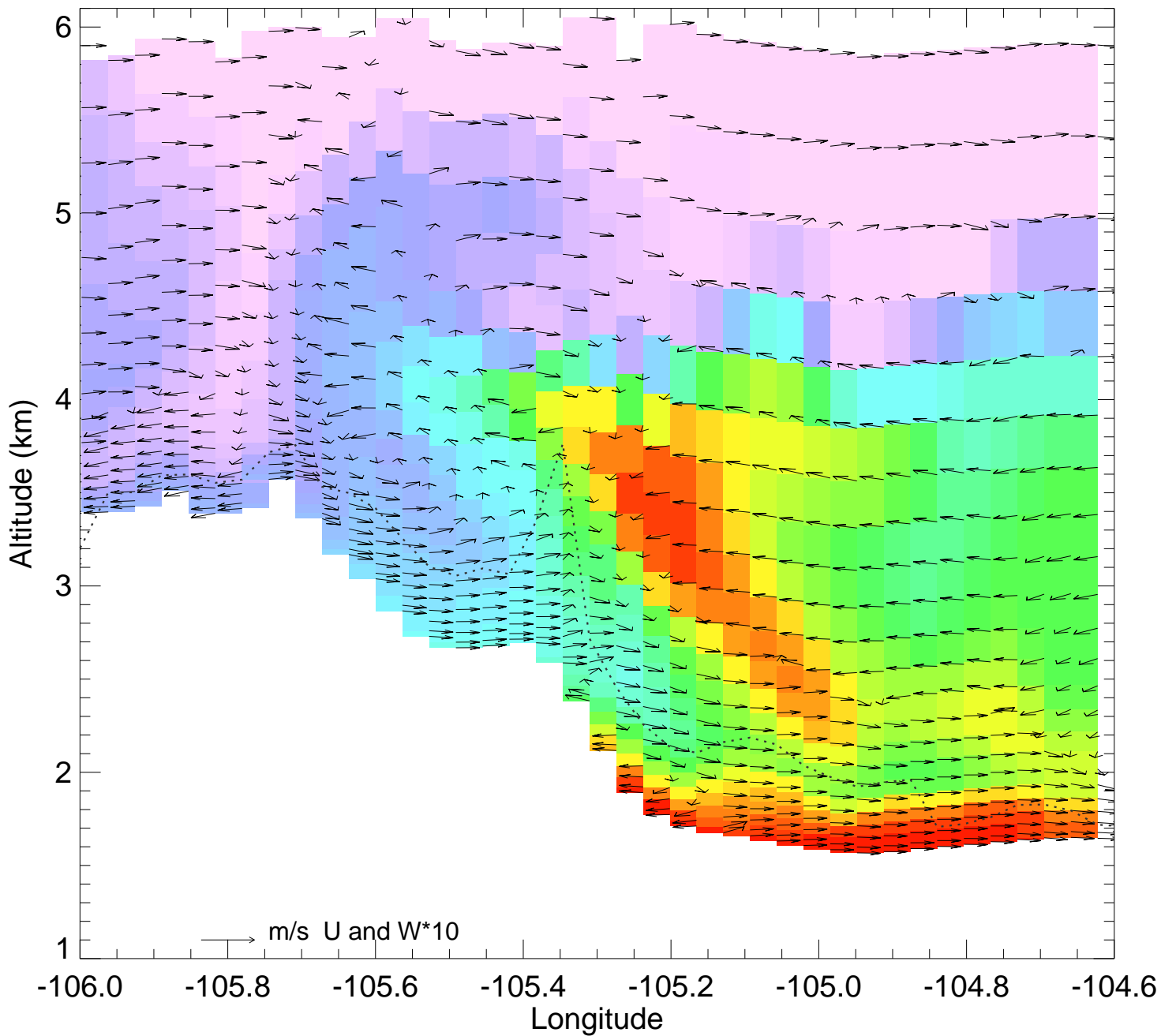
# CO @ 39.74N 2014-08-10\_23:00:00



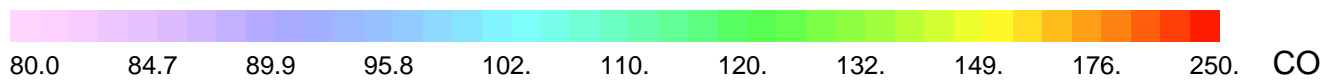
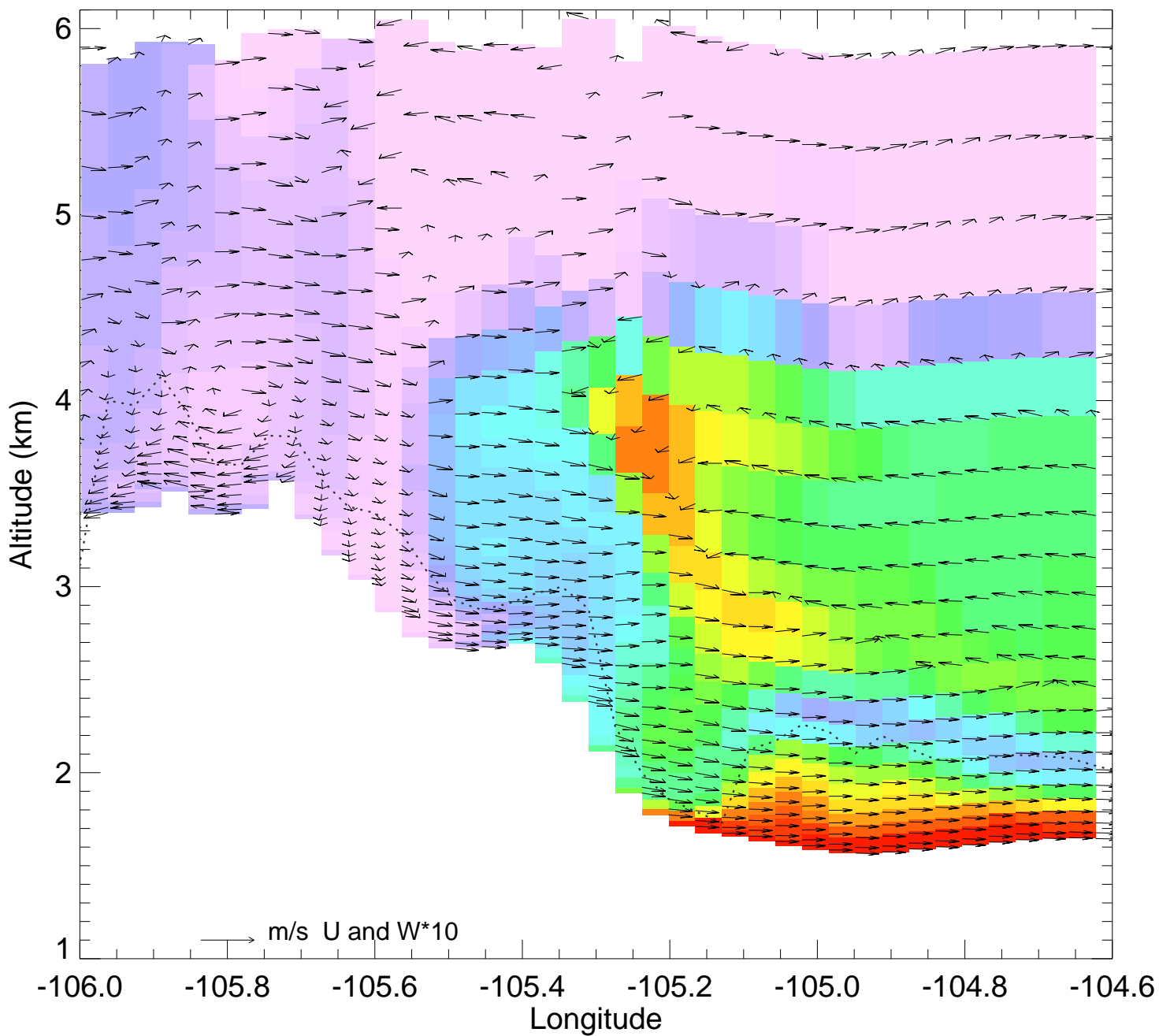
# CO @ 39.74N 2014-08-11\_00:00:00



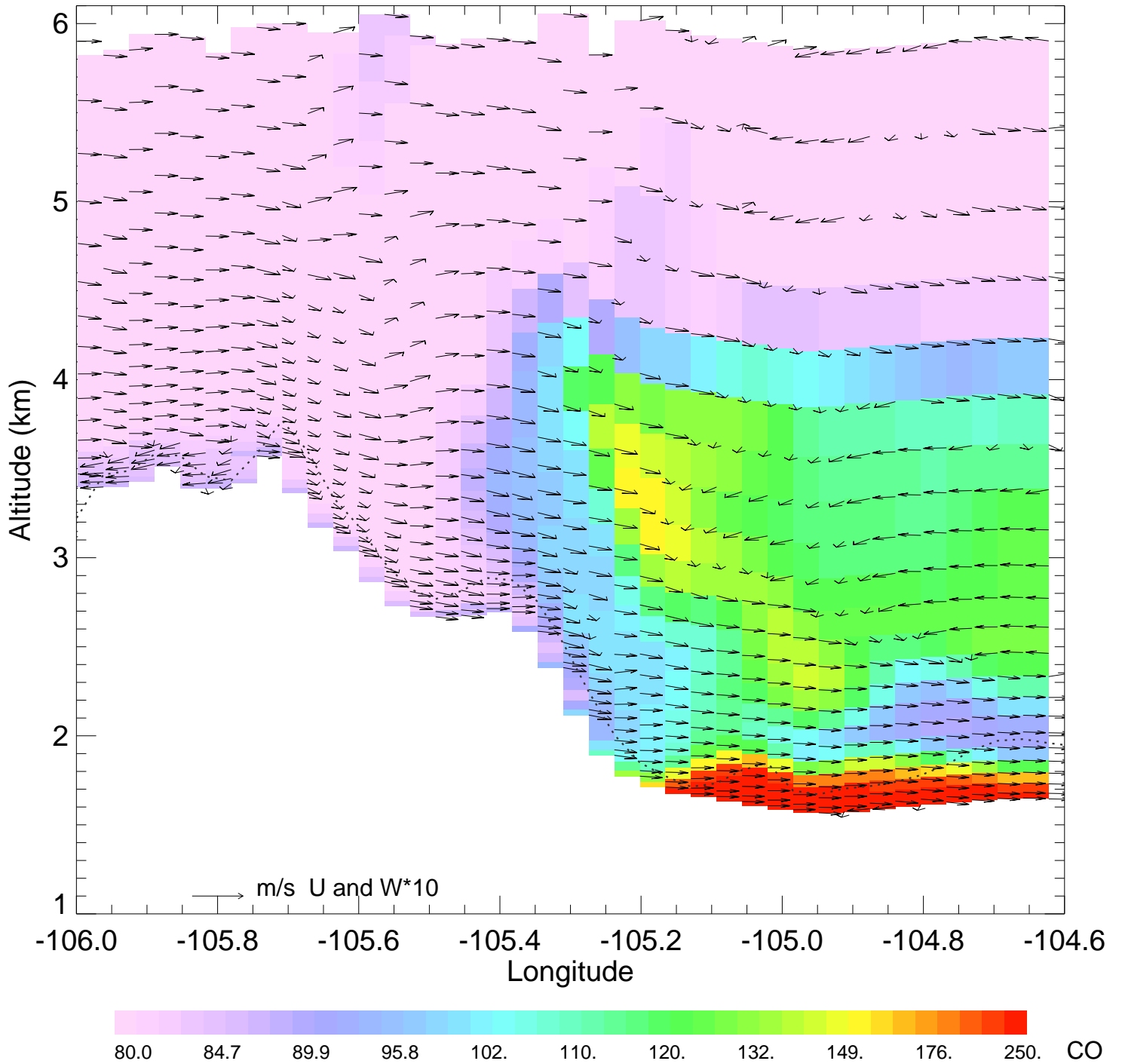
# CO @ 39.74N 2014-08-11\_01:00:00



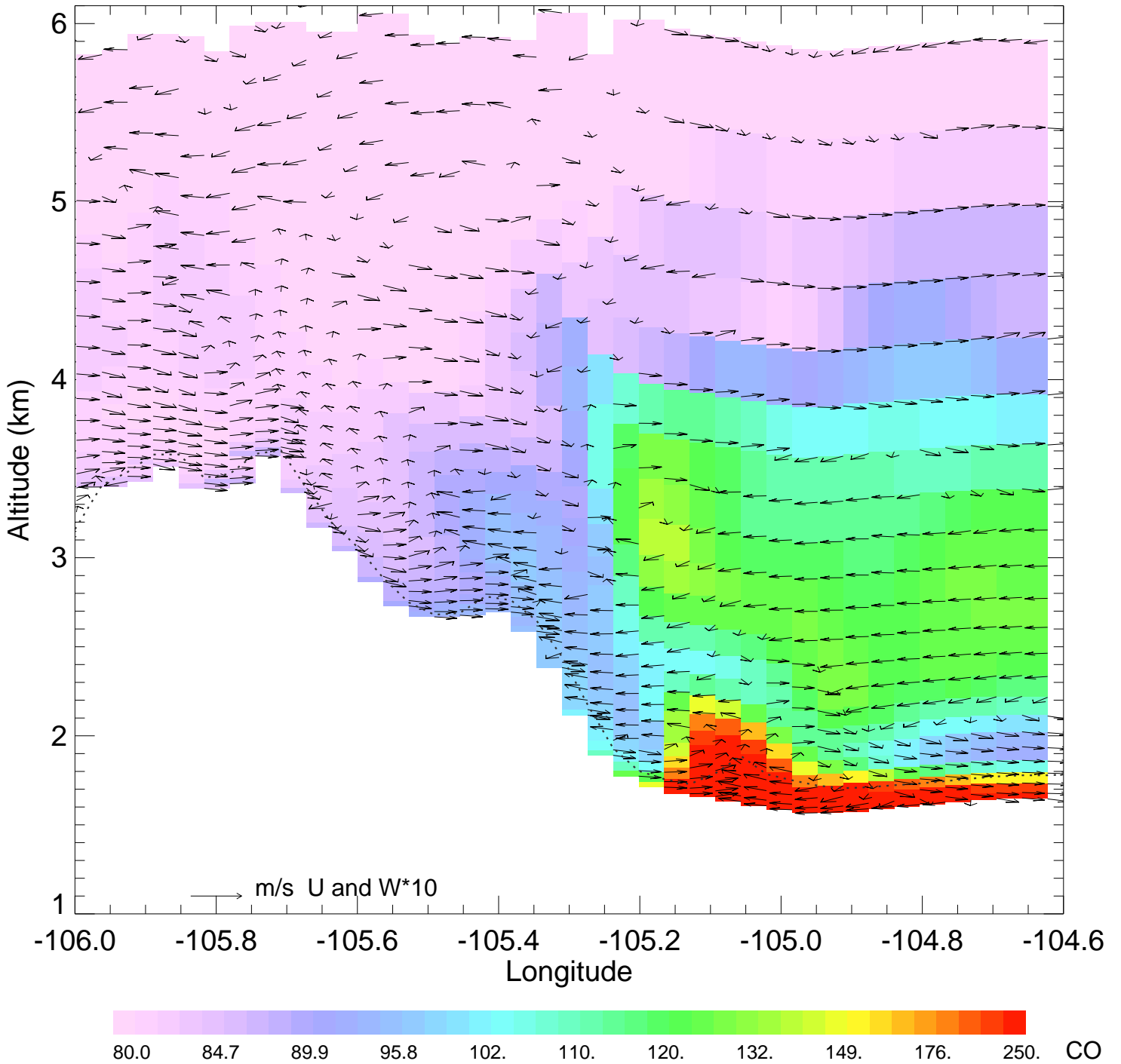
# CO @ 39.74N 2014-08-11\_02:00:00



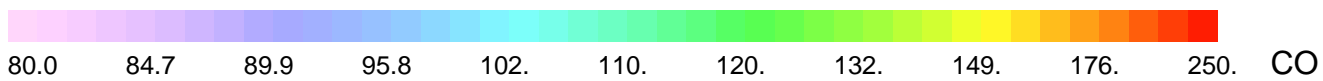
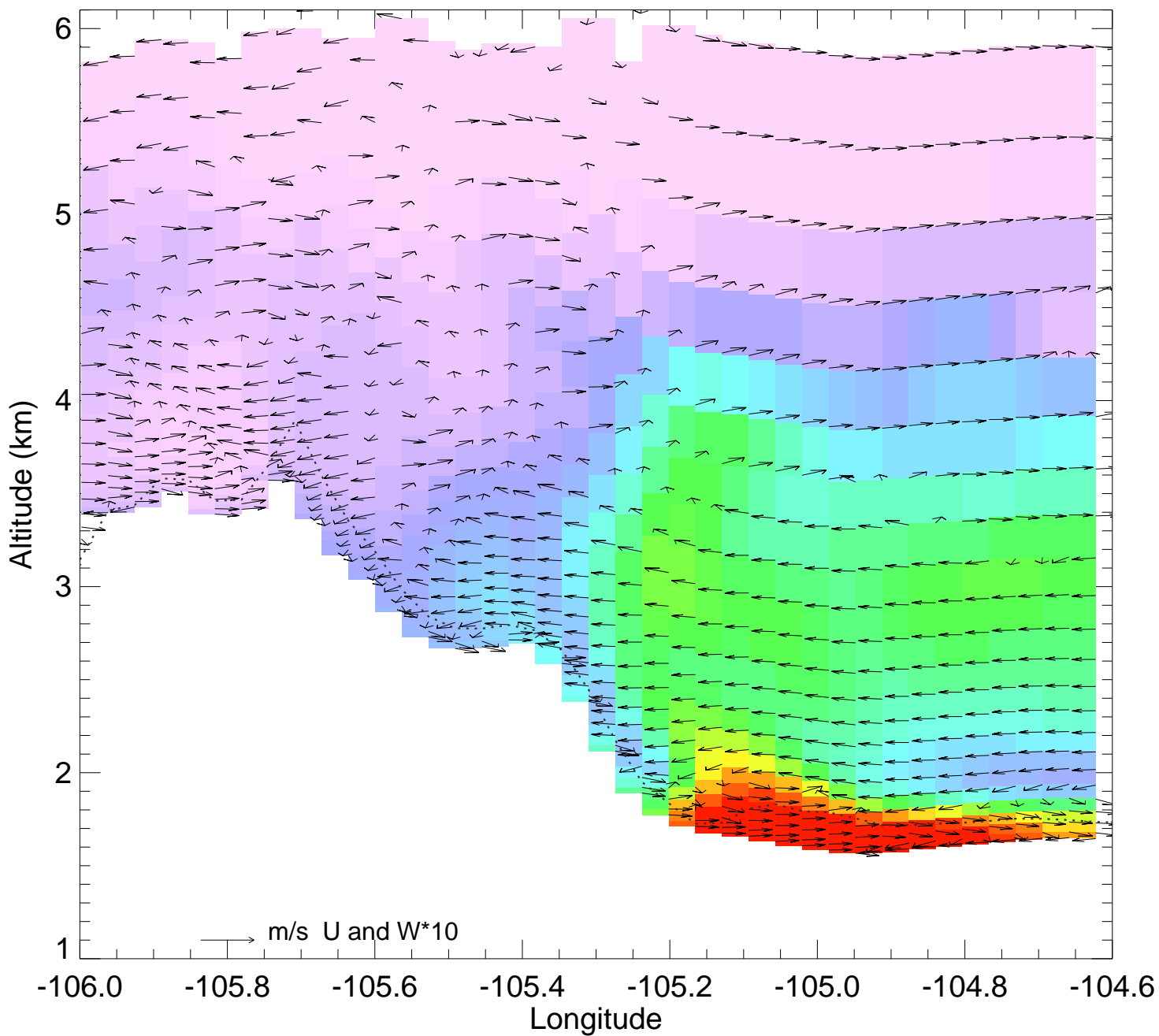
# CO @ 39.74N 2014-08-11\_03:00:00



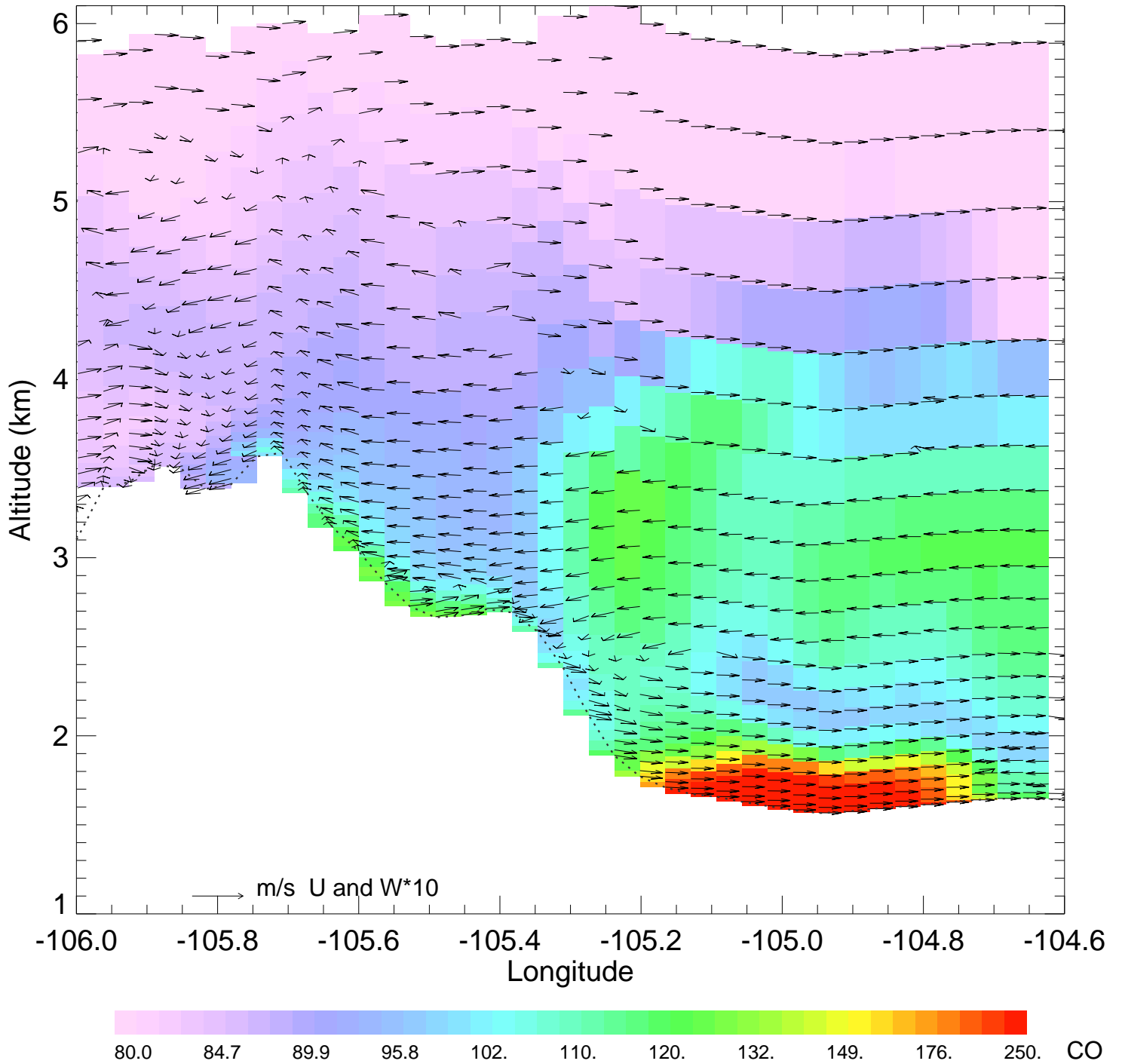
# CO @ 39.74N 2014-08-11\_04:00:00



# CO @ 39.74N 2014-08-11\_05:00:00

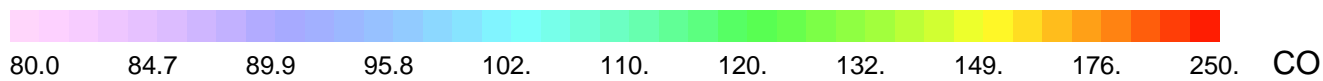
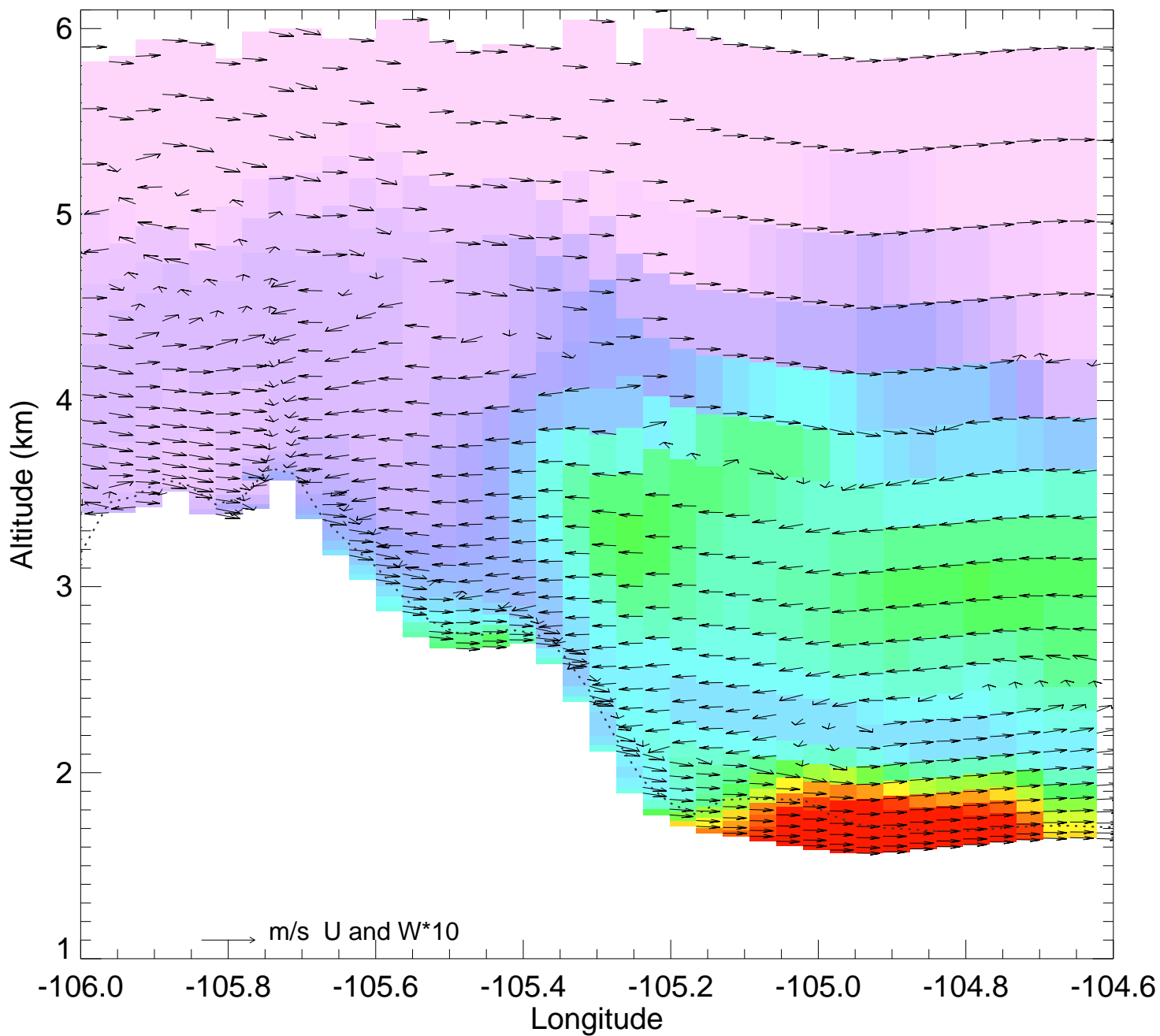


# CO @ 39.74N 2014-08-11\_06:00:00

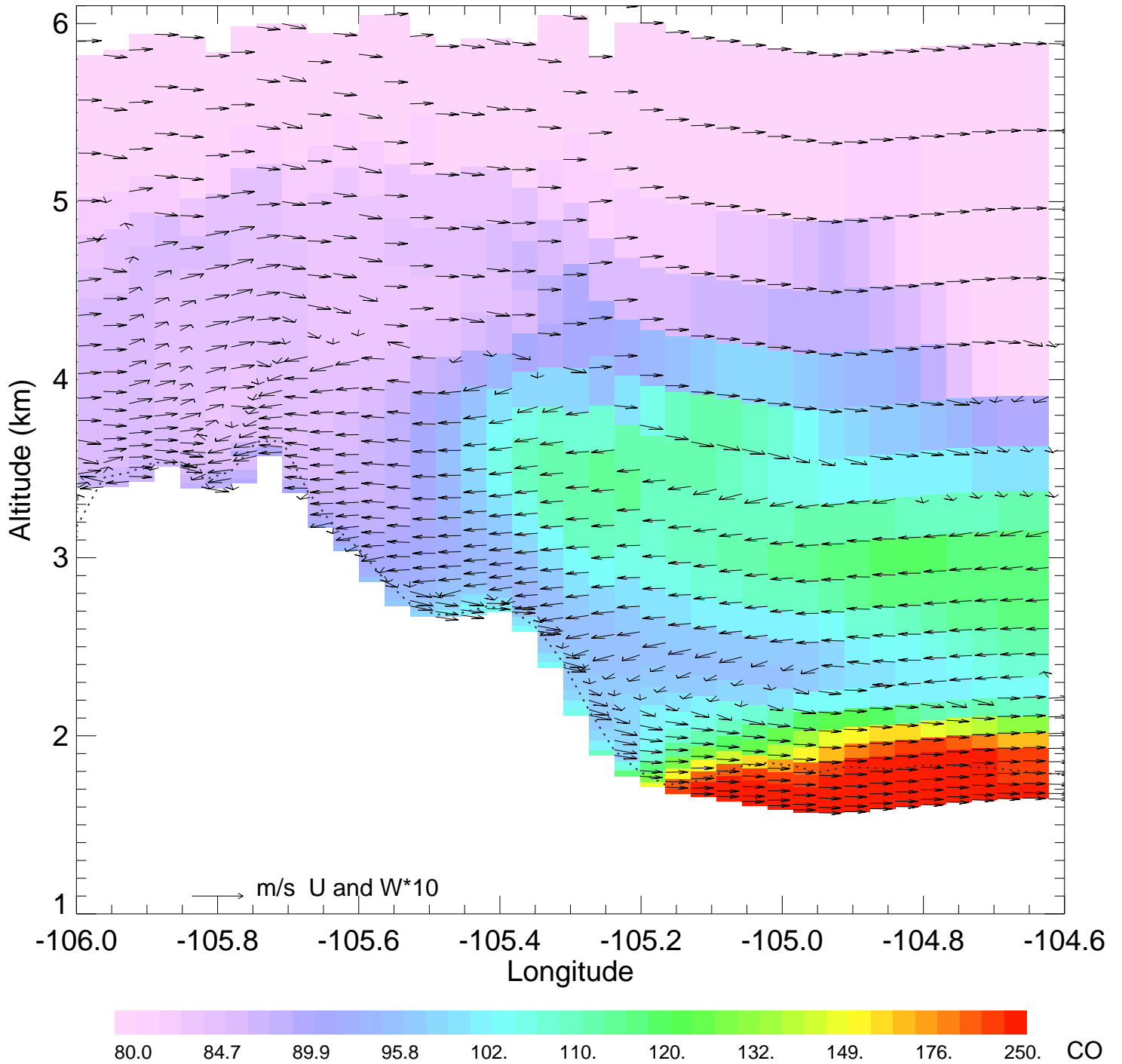




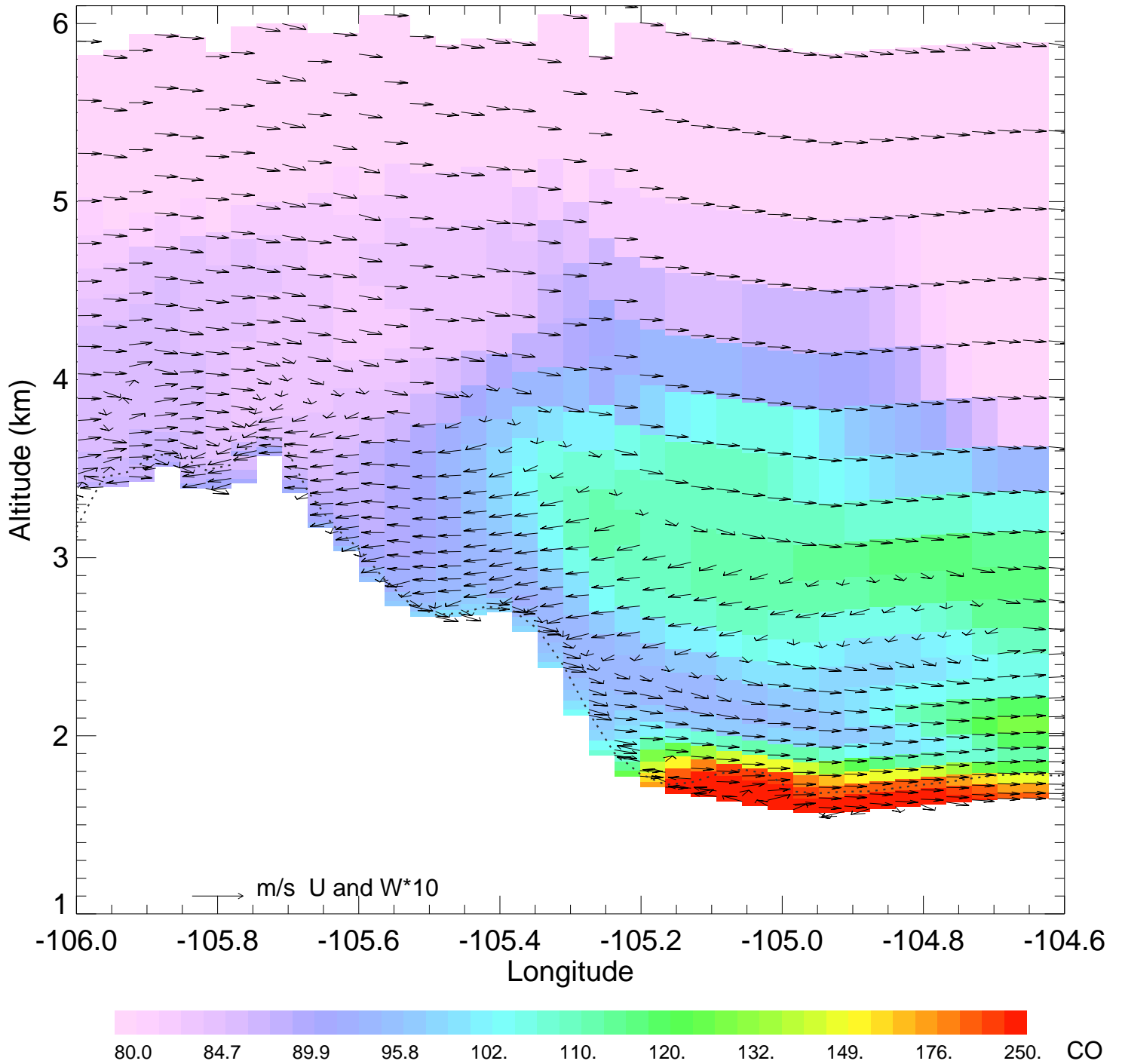
# CO @ 39.74N 2014-08-11\_07:00:00



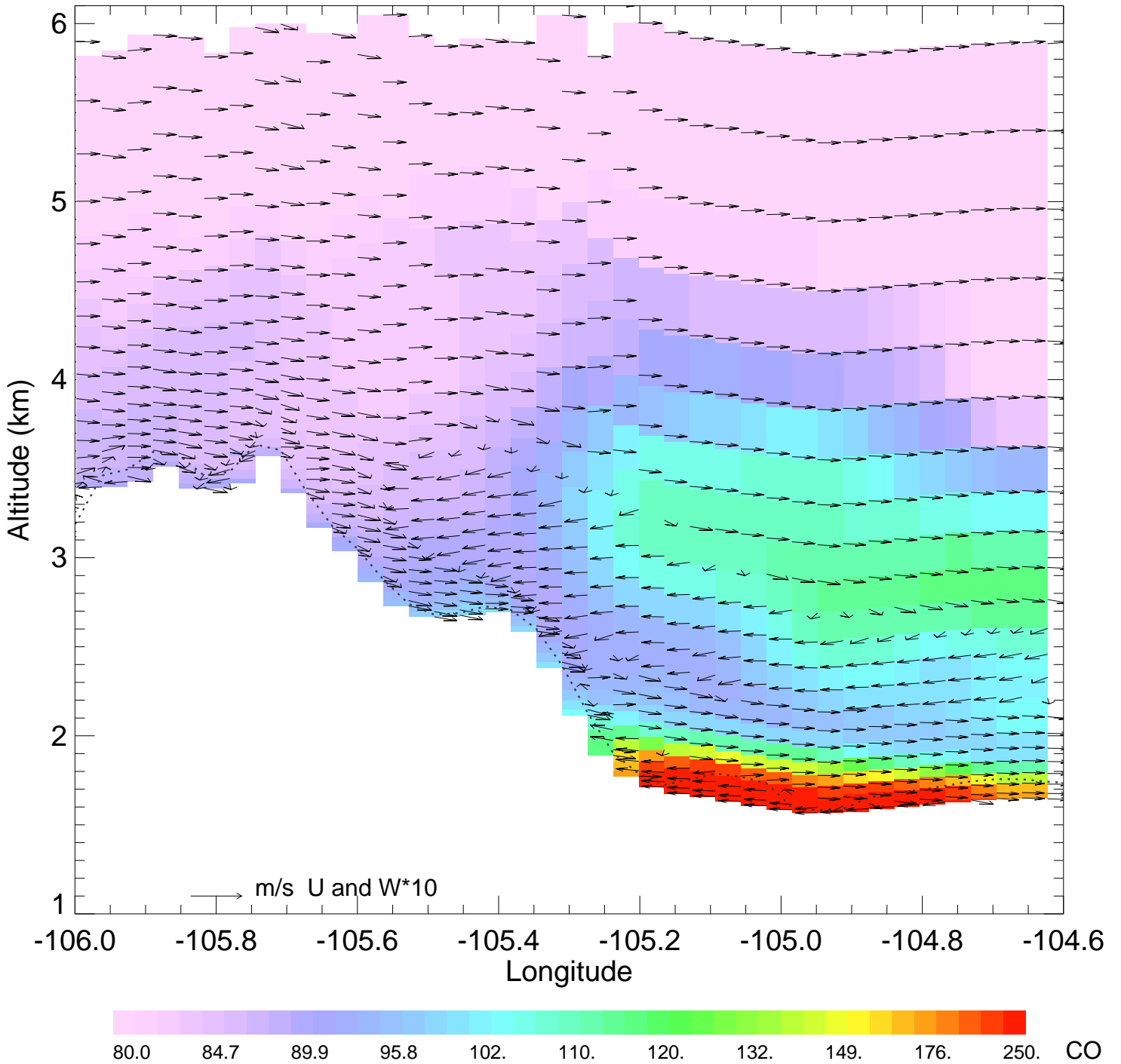
# CO @ 39.74N 2014-08-11\_08:00:00



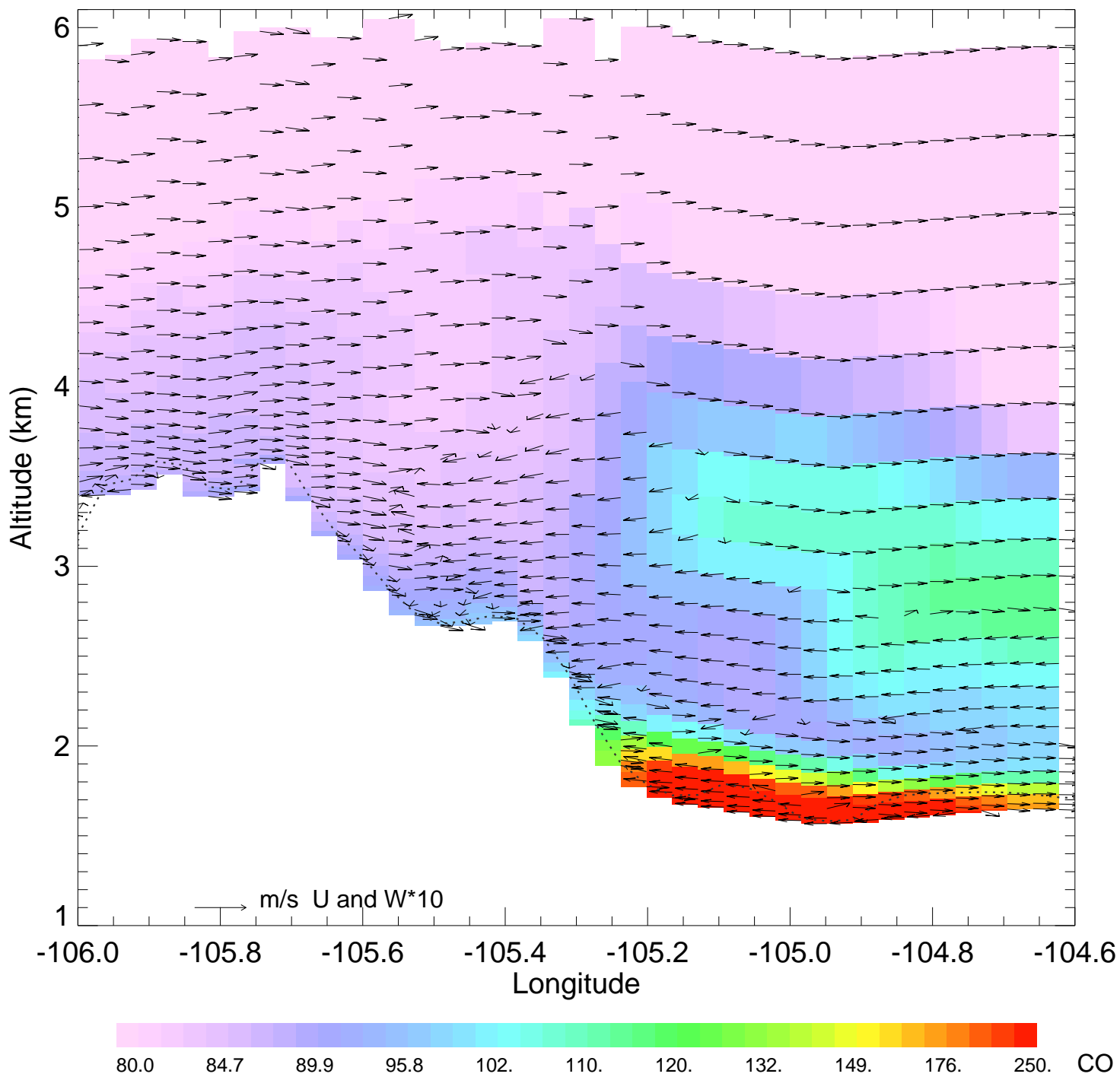
# CO @ 39.74N 2014-08-11\_09:00:00



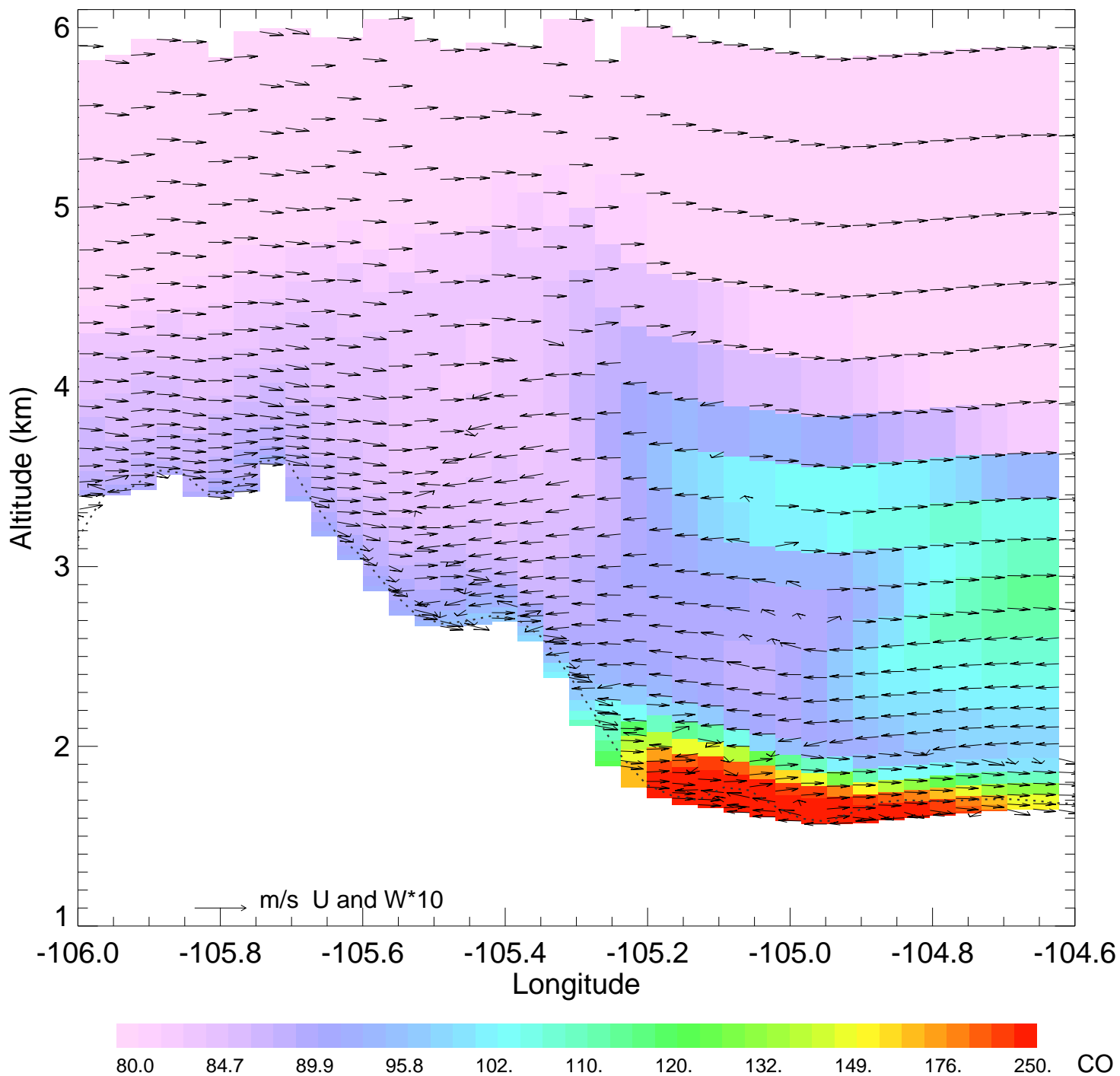
# CO @ 39.74N 2014-08-11\_10:00:00



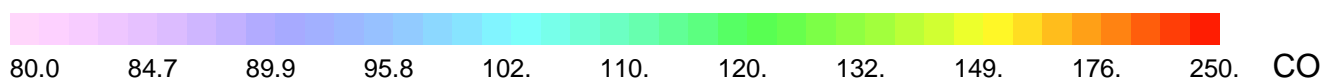
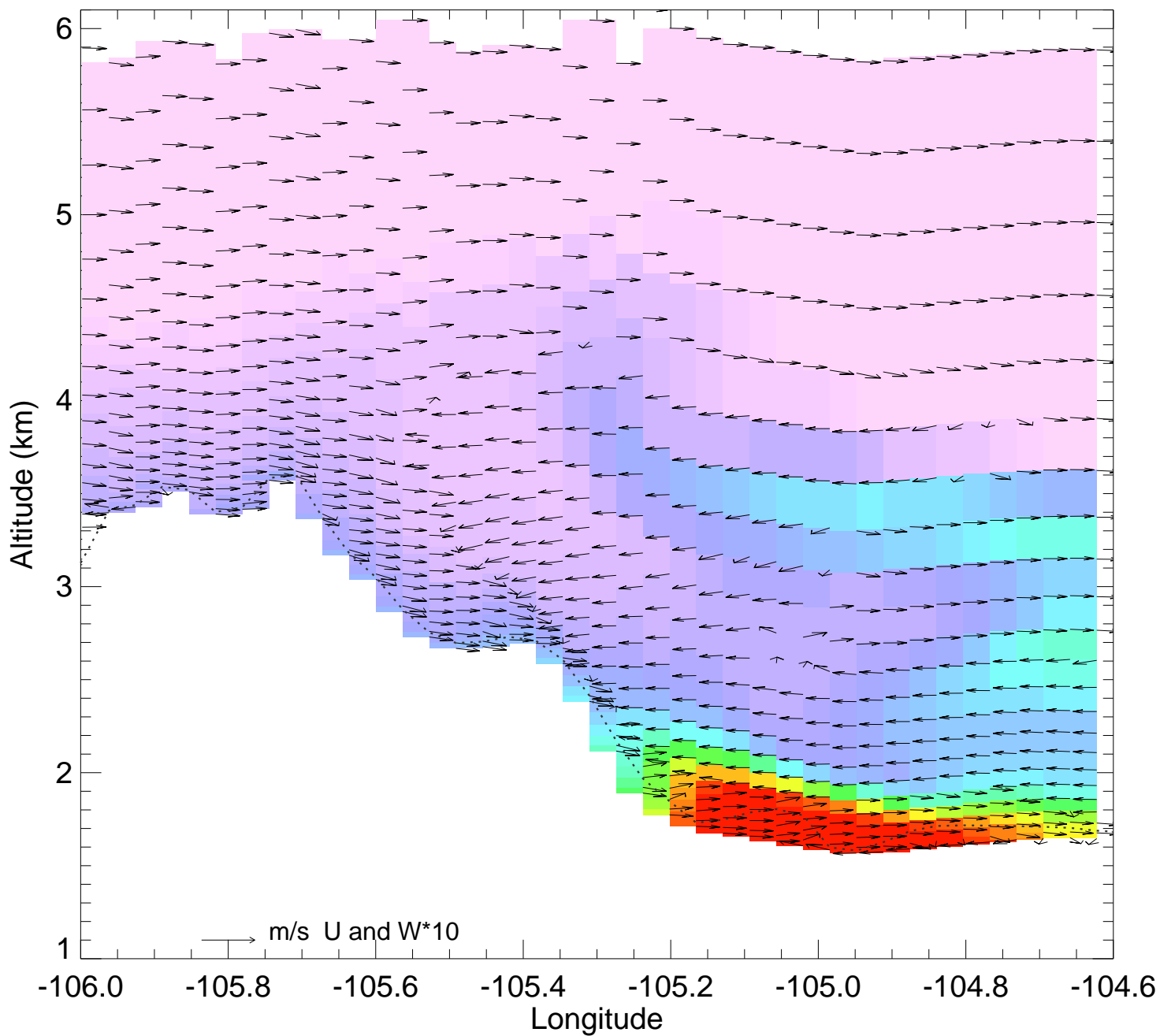
# CO @ 39.74N 2014-08-11\_11:00:00



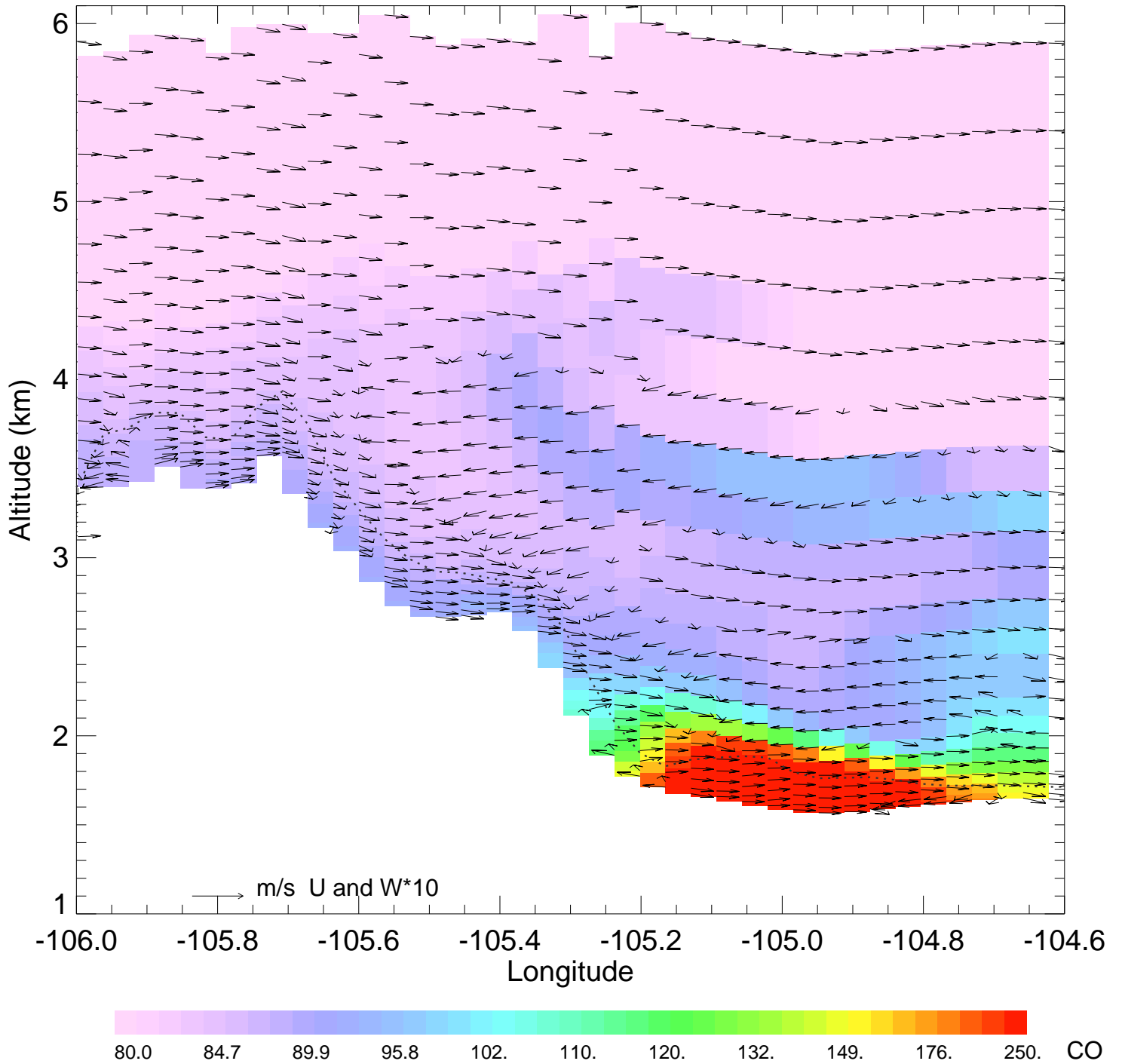
# CO @ 39.74N 2014-08-11\_12:00:00



# CO @ 39.74N 2014-08-11\_13:00:00

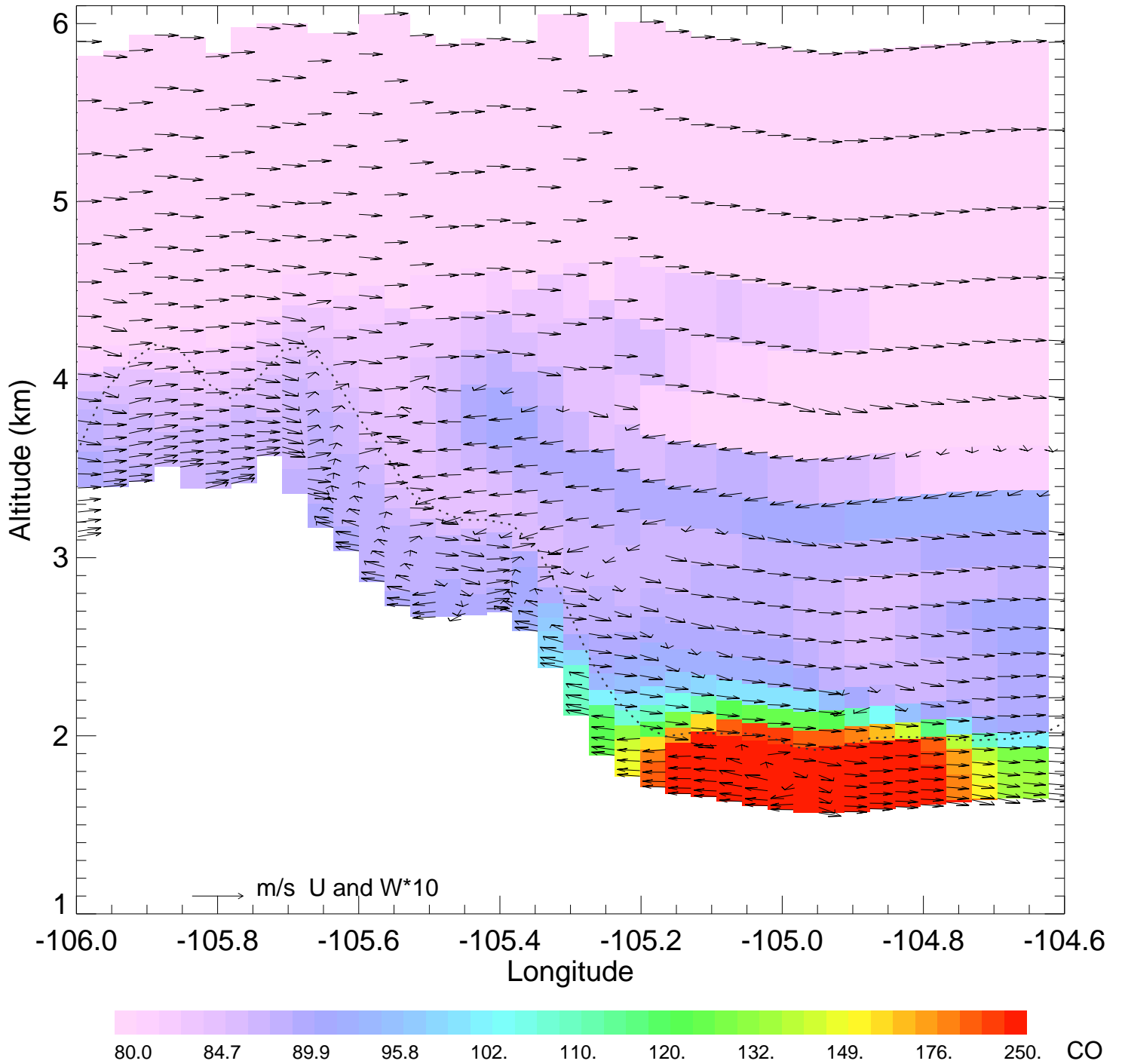


# CO @ 39.74N 2014-08-11\_14:00:00

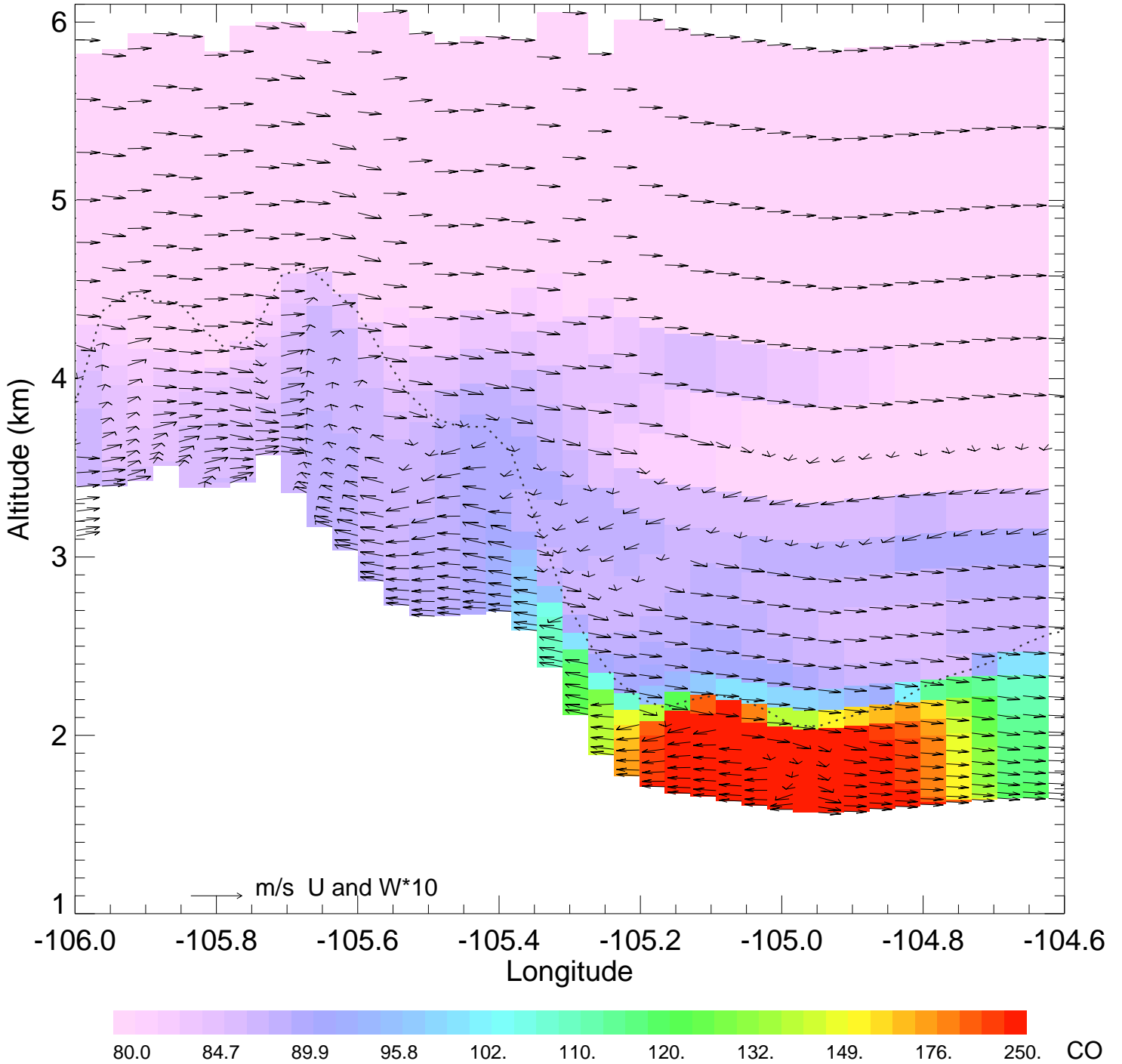




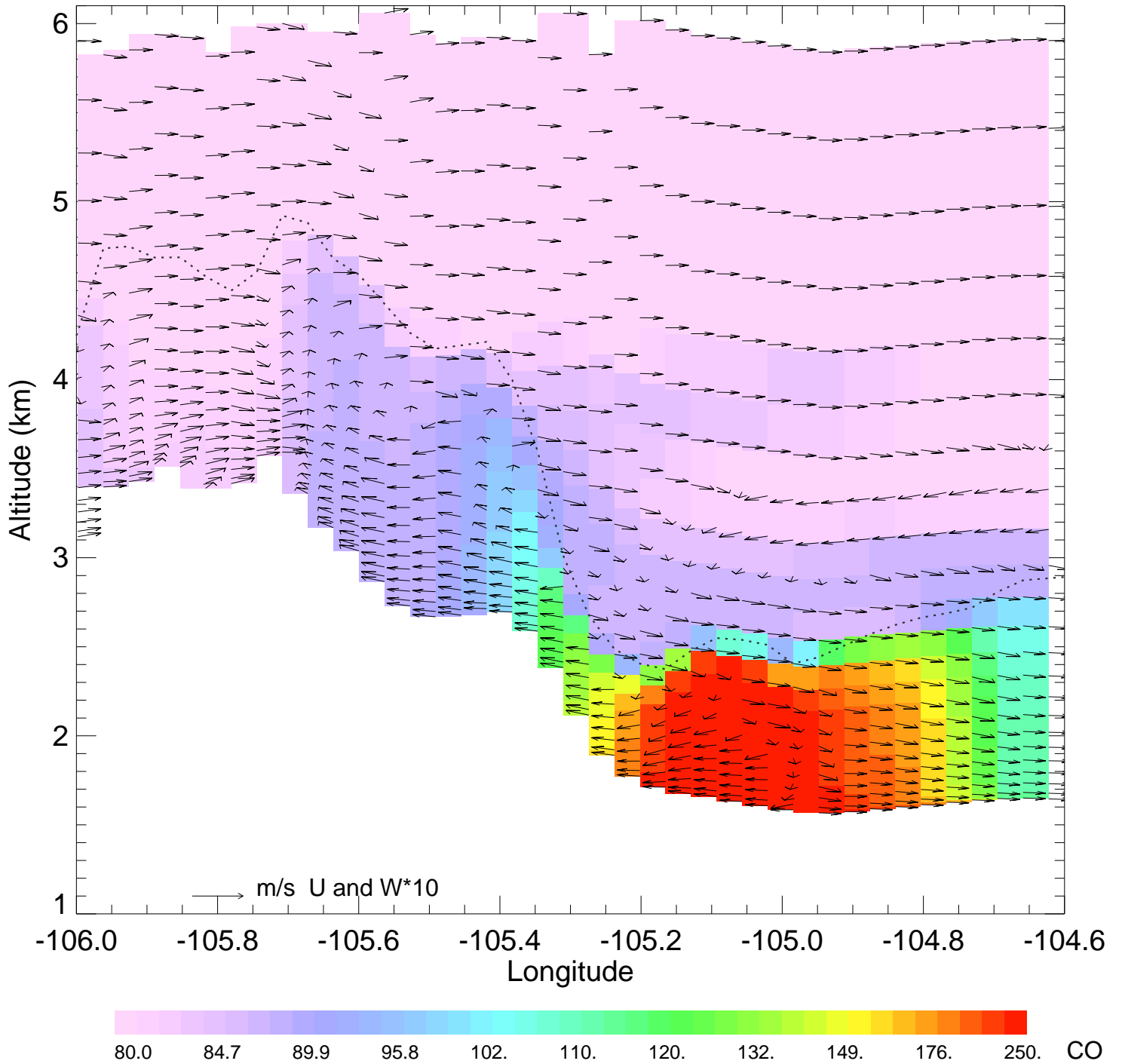
# CO @ 39.74N 2014-08-11\_15:00:00



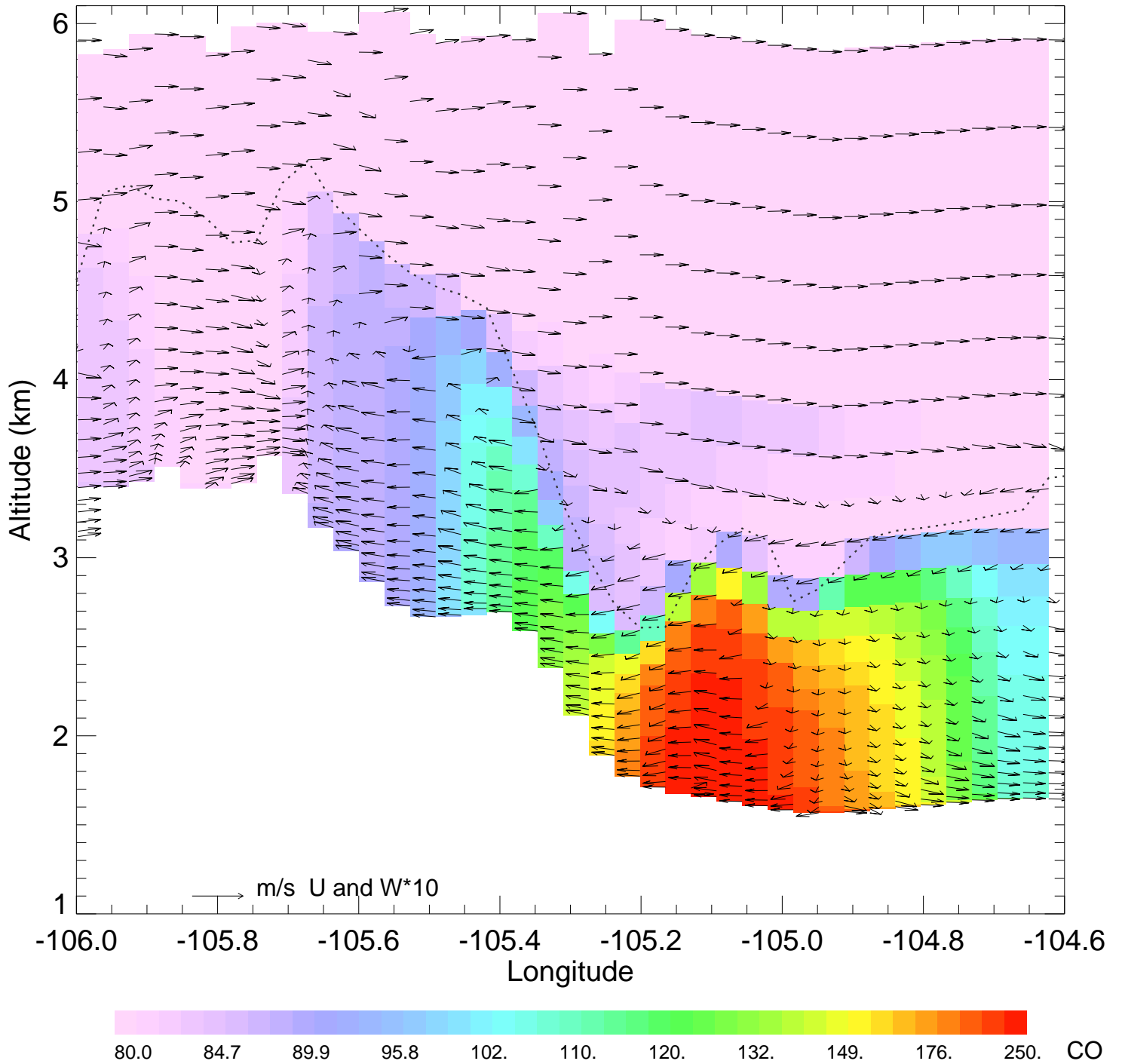
# CO @ 39.74N 2014-08-11\_16:00:00



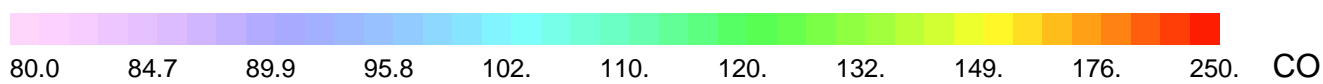
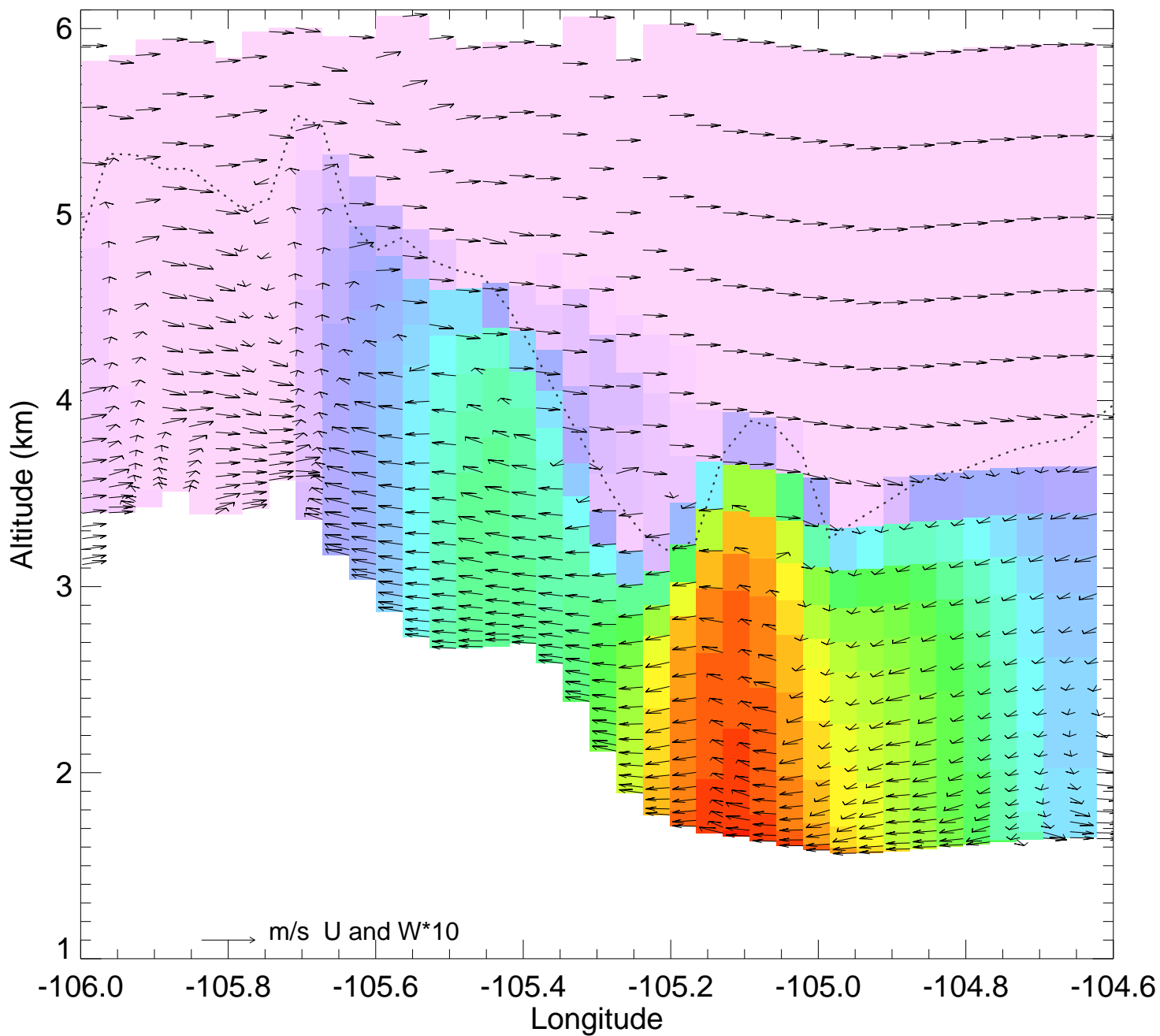
# CO @ 39.74N 2014-08-11\_17:00:00



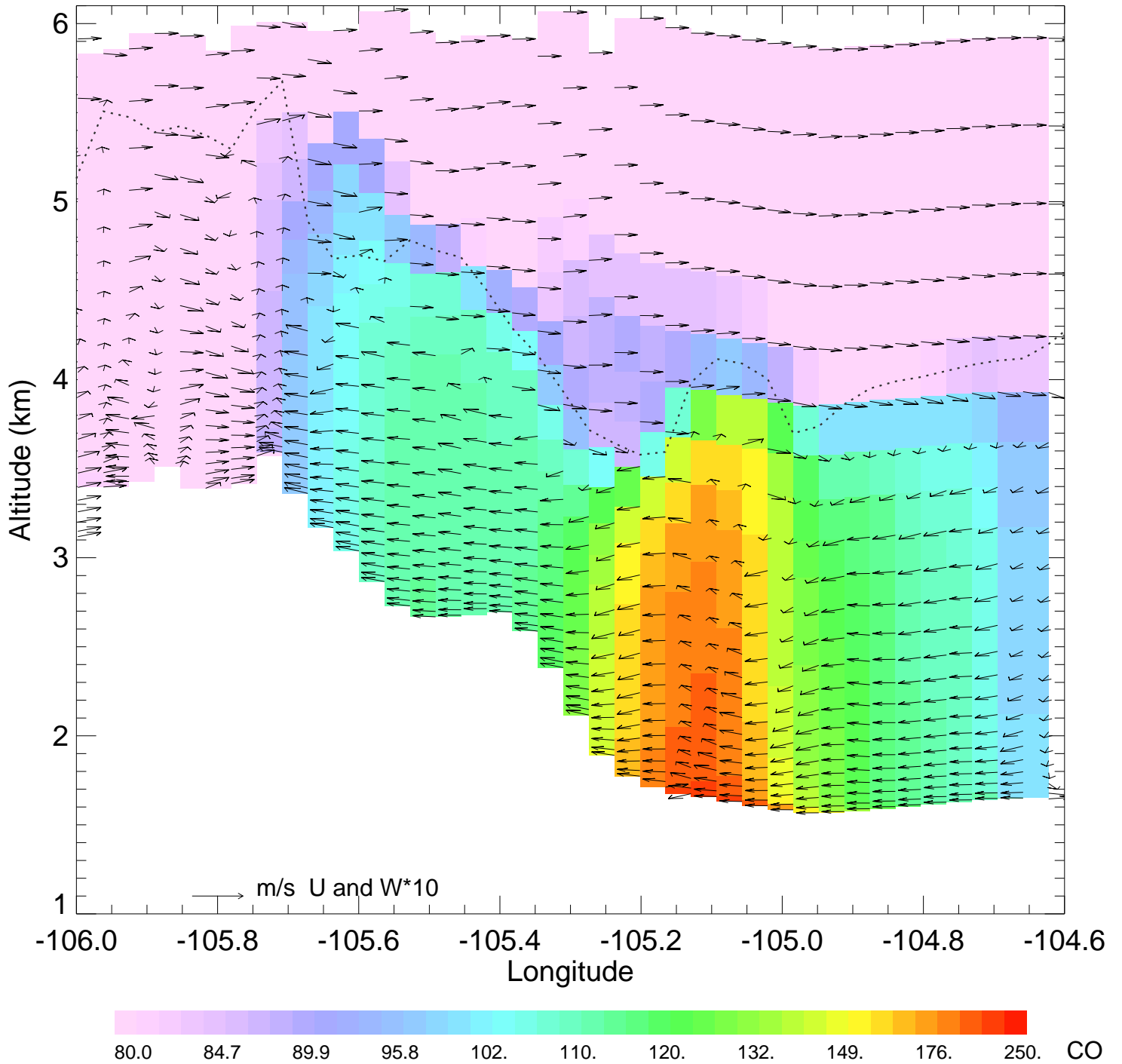
# CO @ 39.74N 2014-08-11\_18:00:00



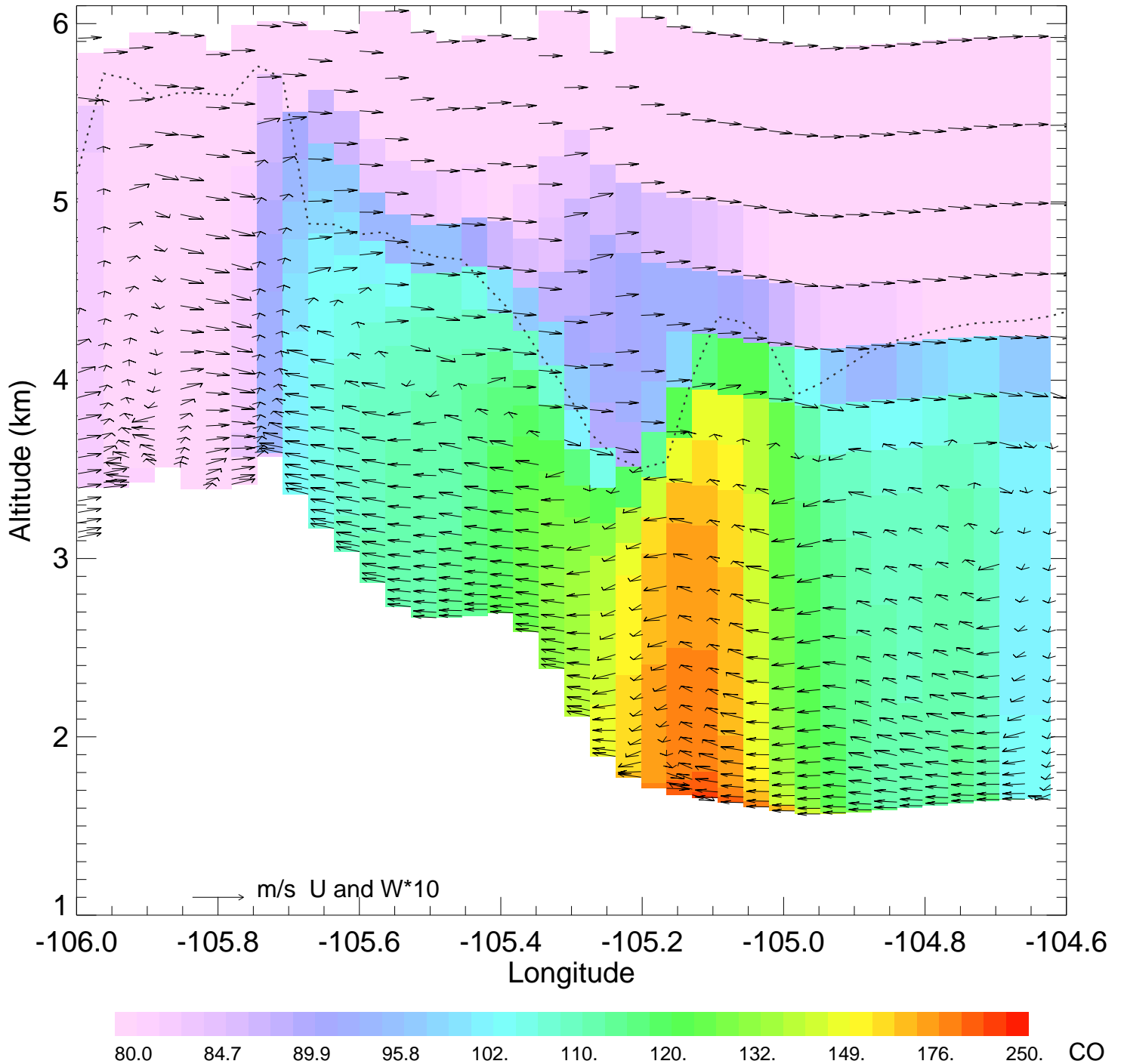
# CO @ 39.74N 2014-08-11\_19:00:00



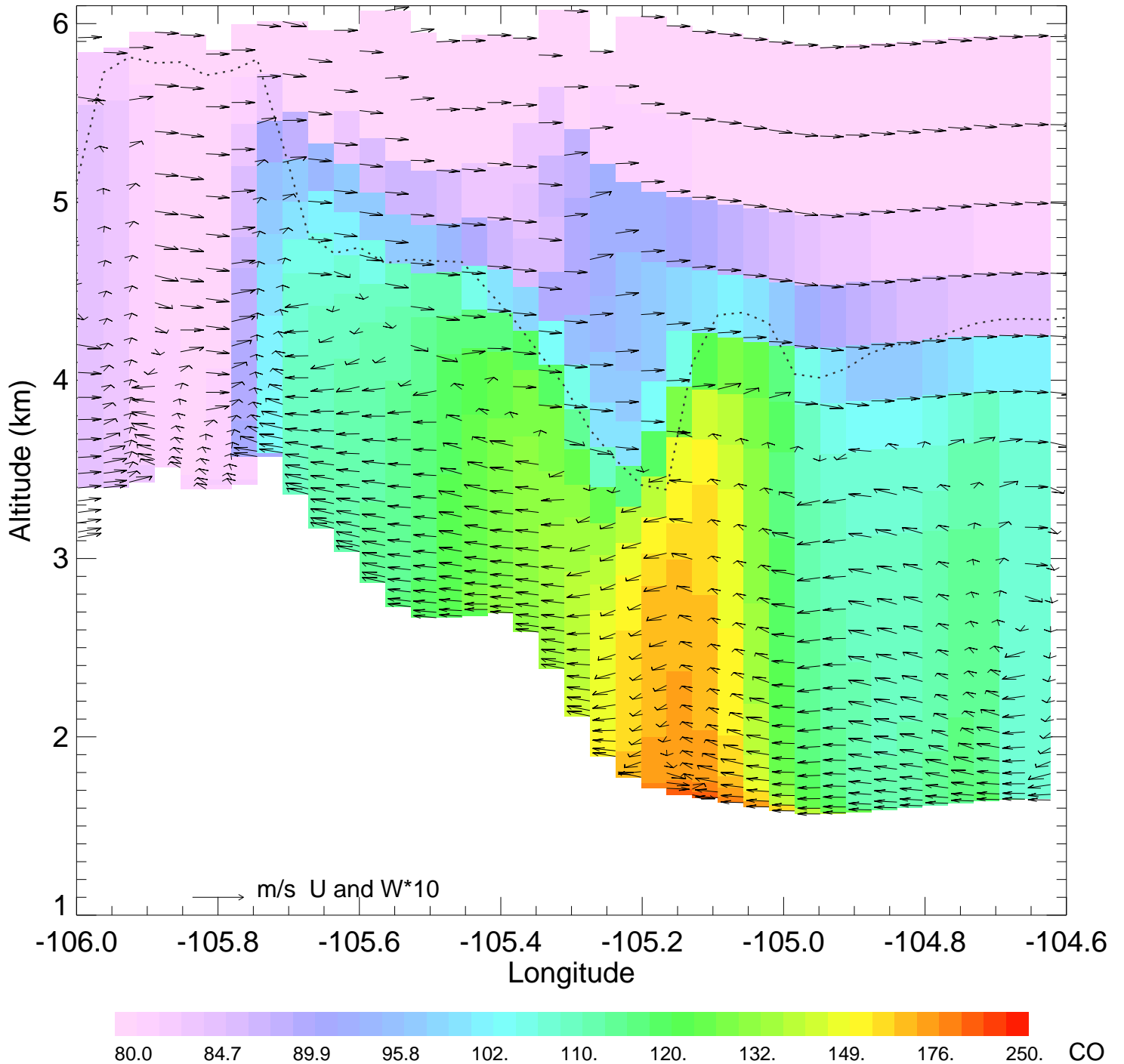
# CO @ 39.74N 2014-08-11\_20:00:00



# CO @ 39.74N 2014-08-11\_21:00:00

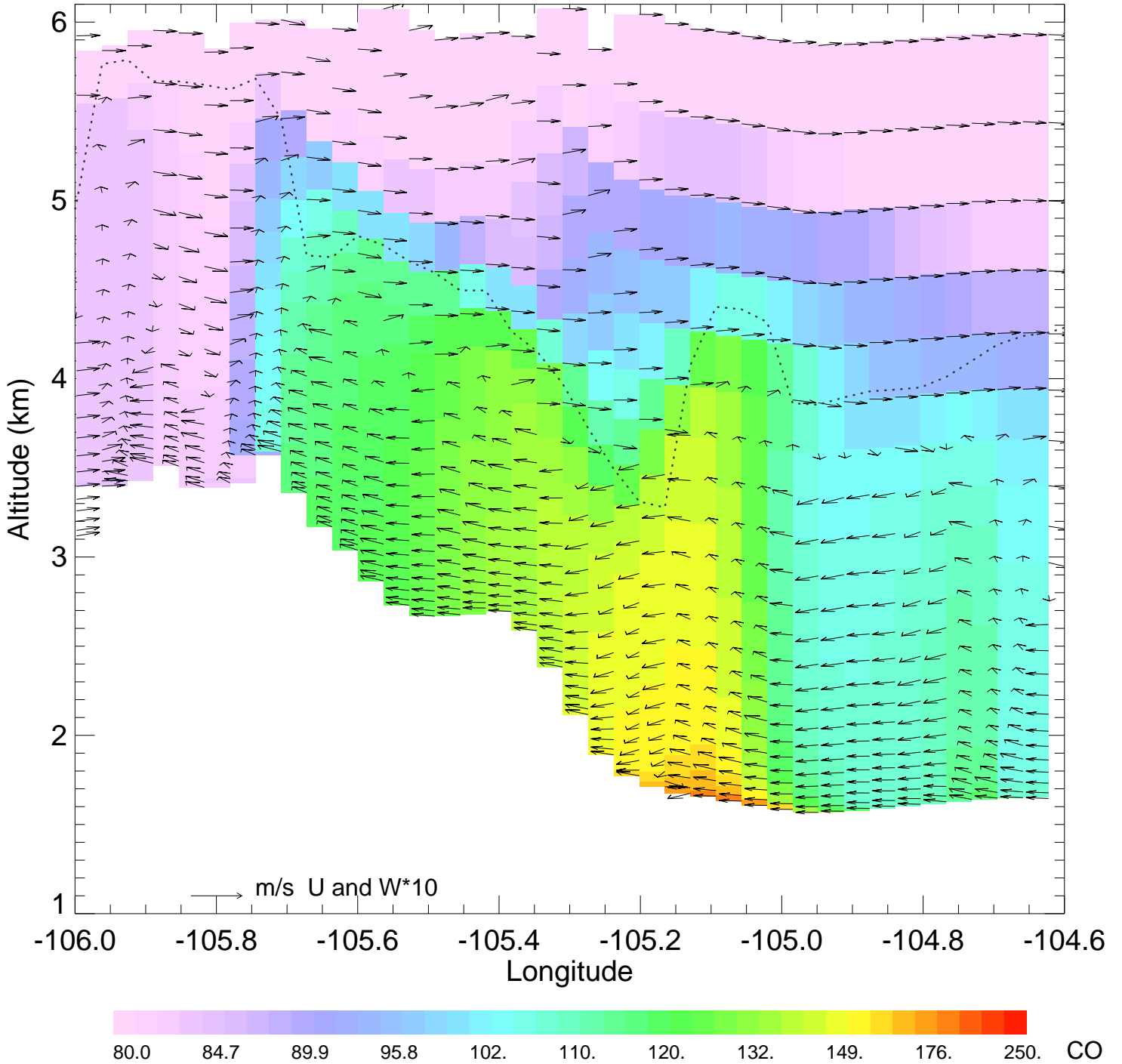


# CO @ 39.74N 2014-08-11\_22:00:00

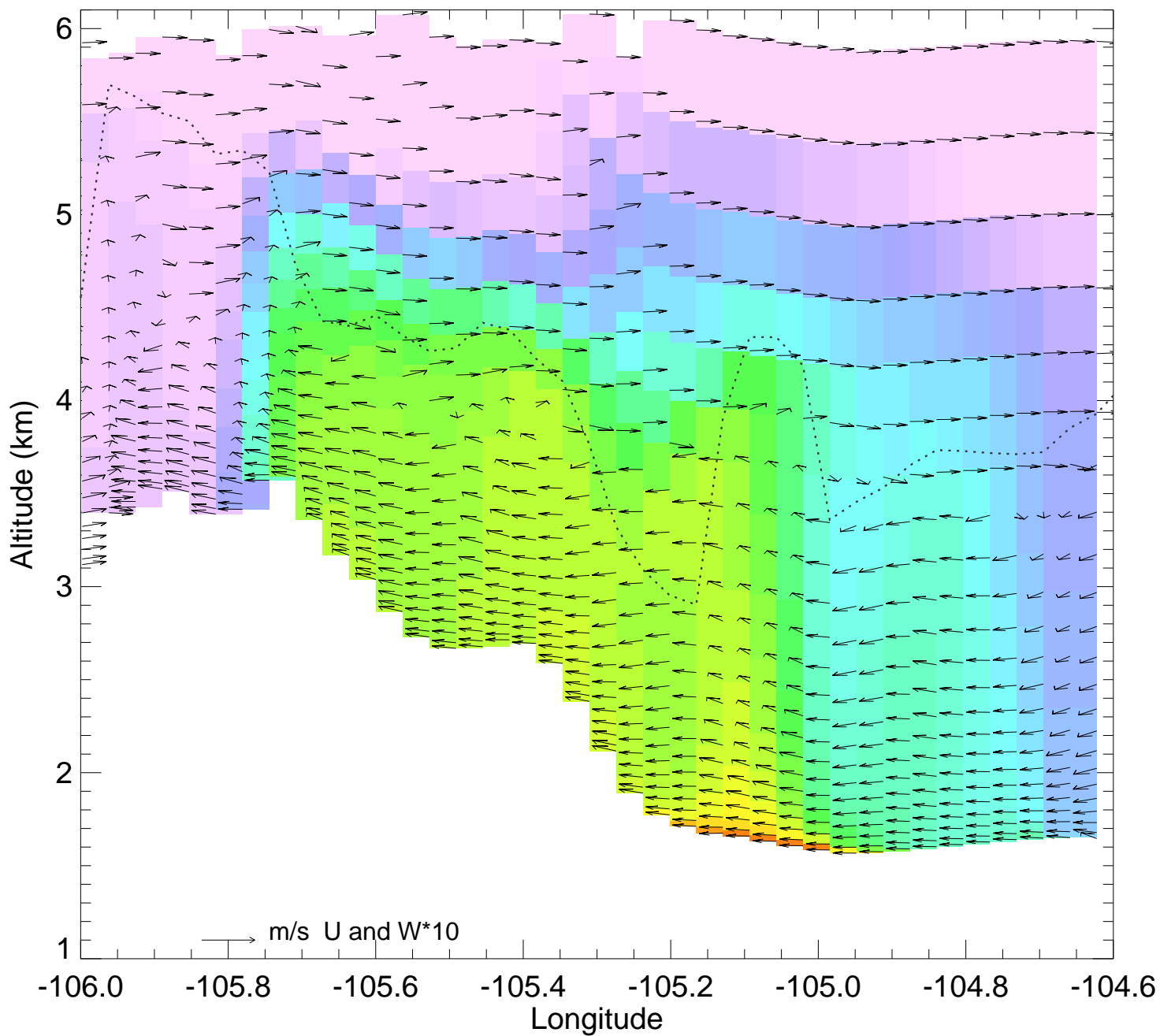




# CO @ 39.74N 2014-08-11\_23:00:00

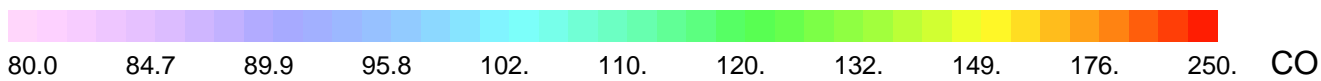
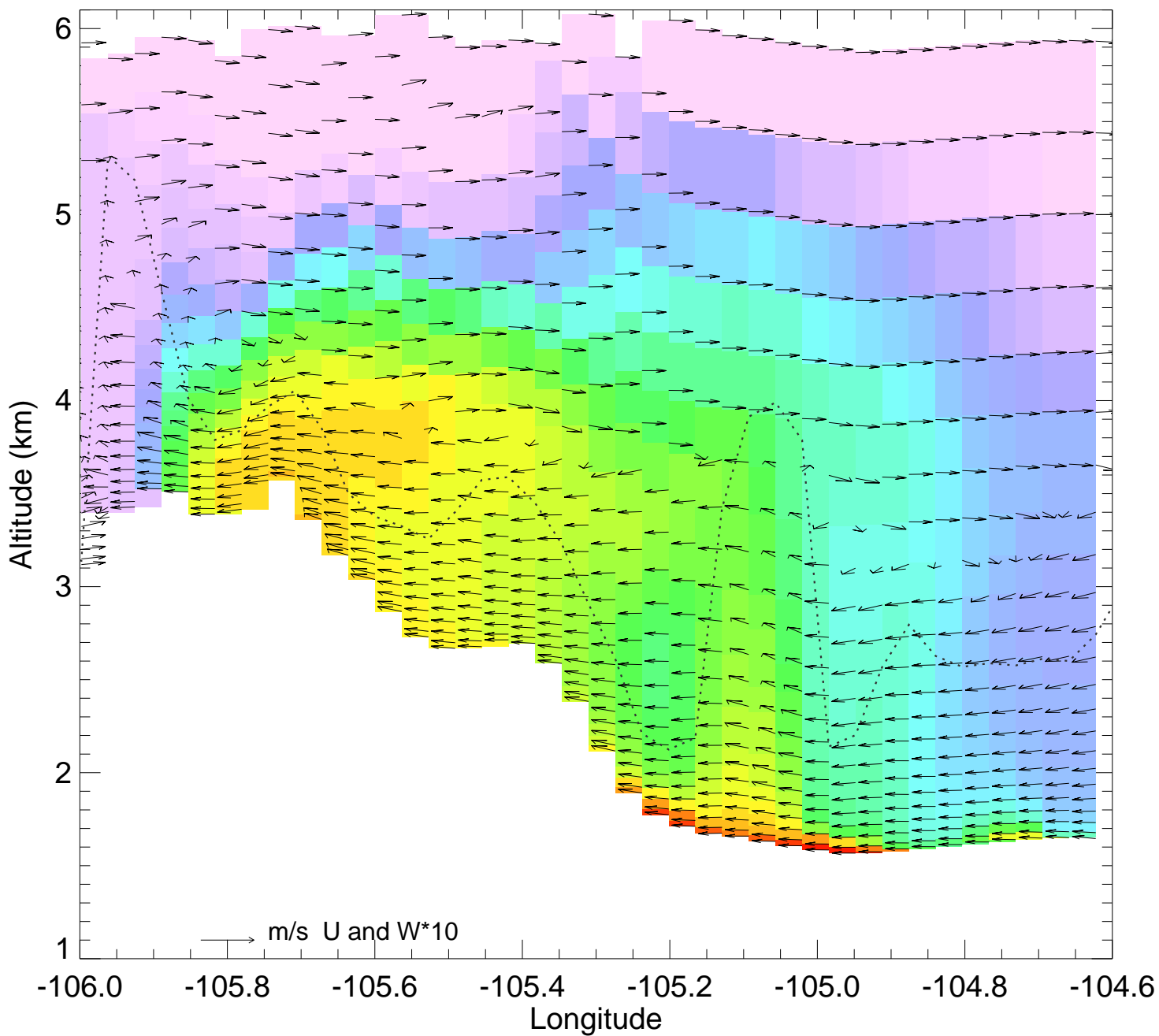


# CO @ 39.74N 2014-08-12\_00:00:00

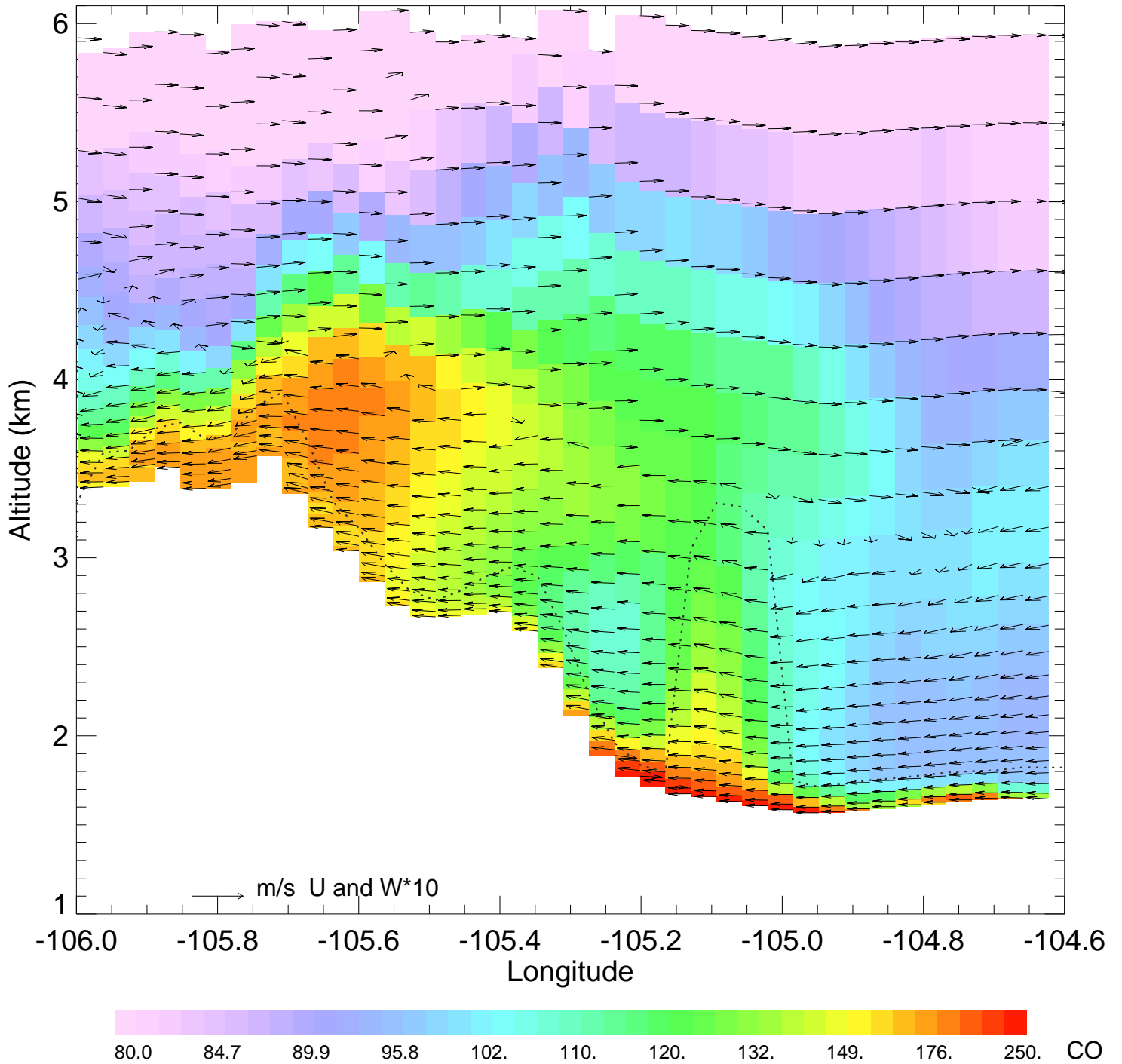


80.0 84.7 89.9 95.8 102. 110. 120. 132. 149. 176. 250. CO

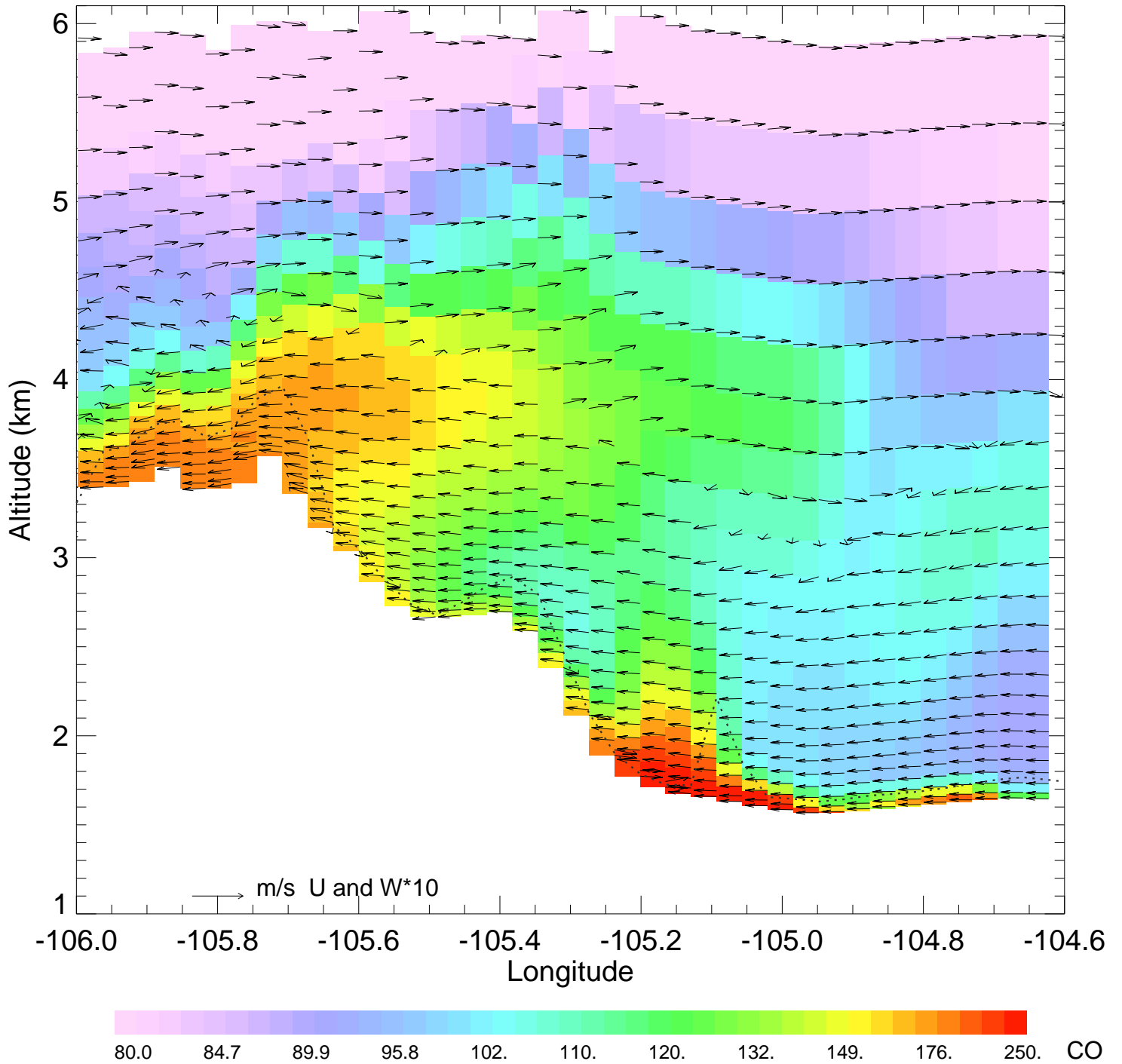
# CO @ 39.74N 2014-08-12\_01:00:00



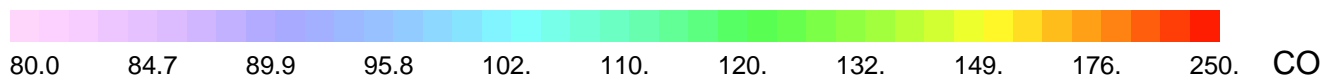
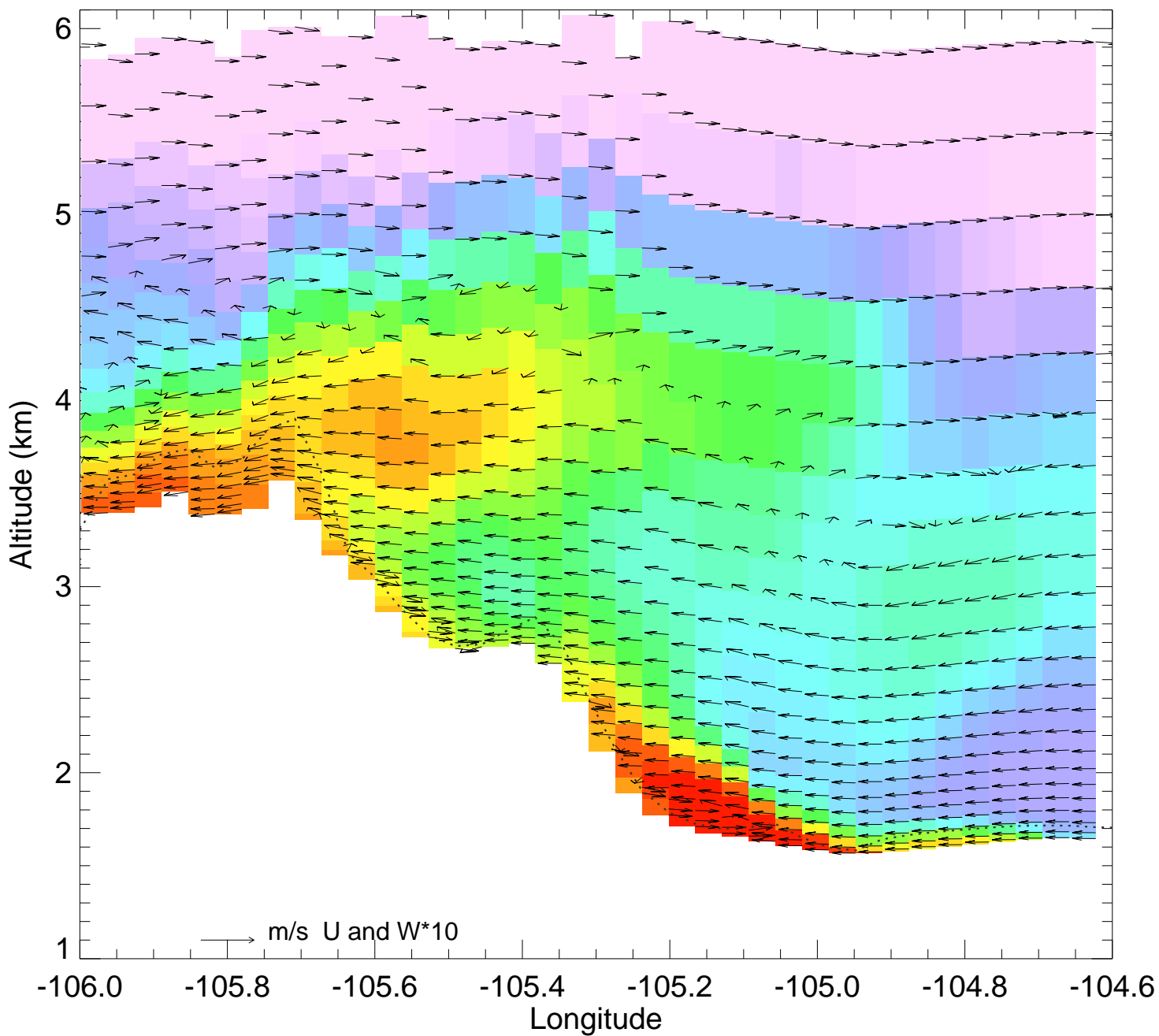
# CO @ 39.74N 2014-08-12\_02:00:00



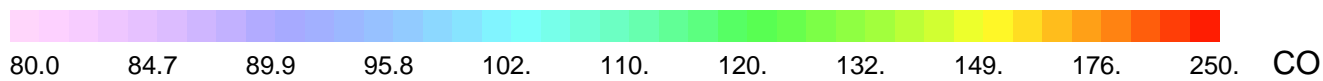
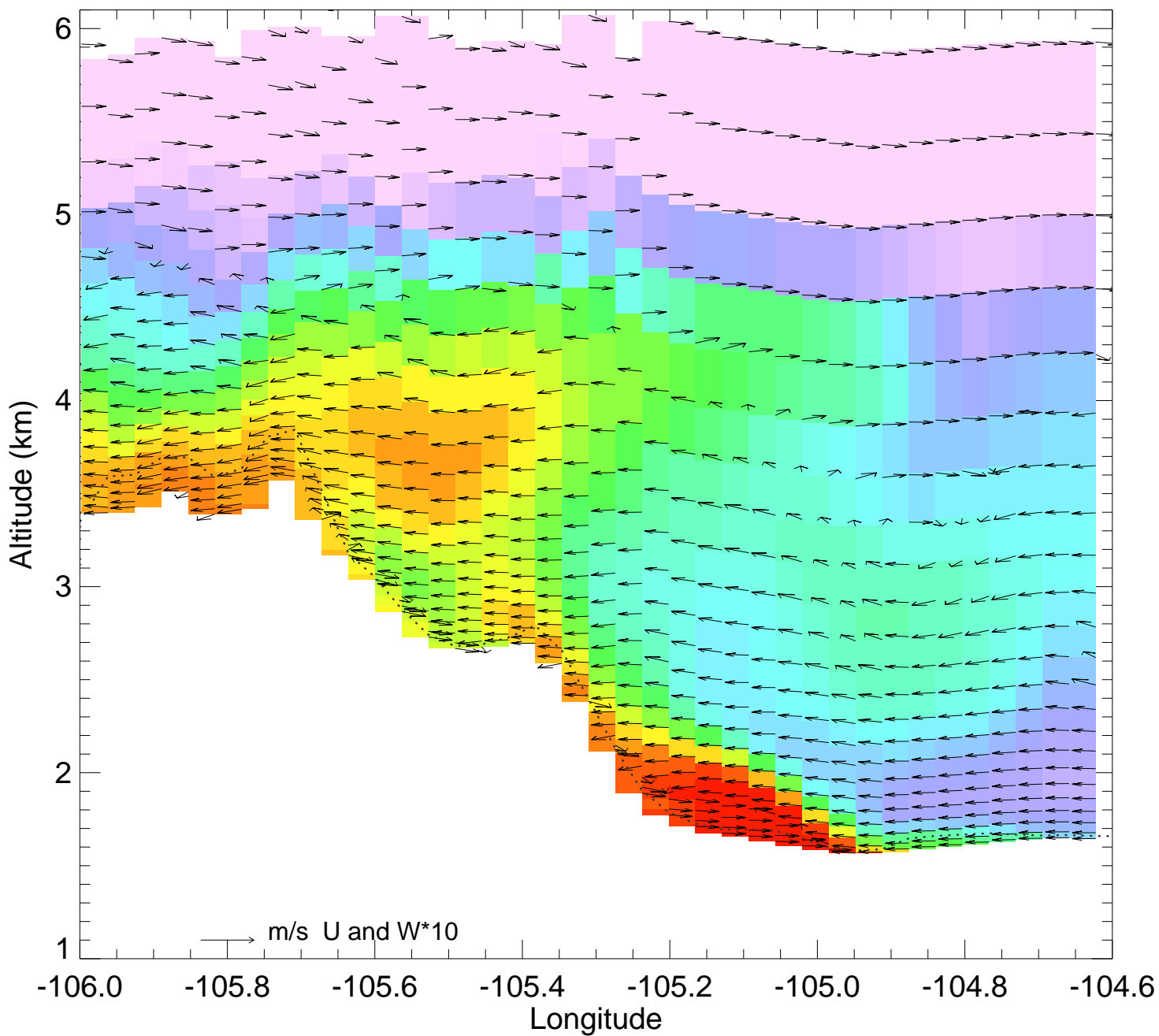
# CO @ 39.74N 2014-08-12\_03:00:00



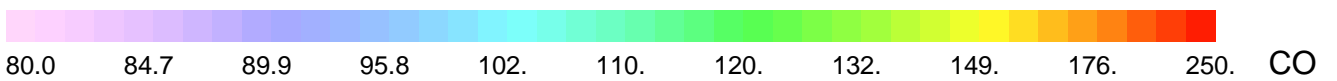
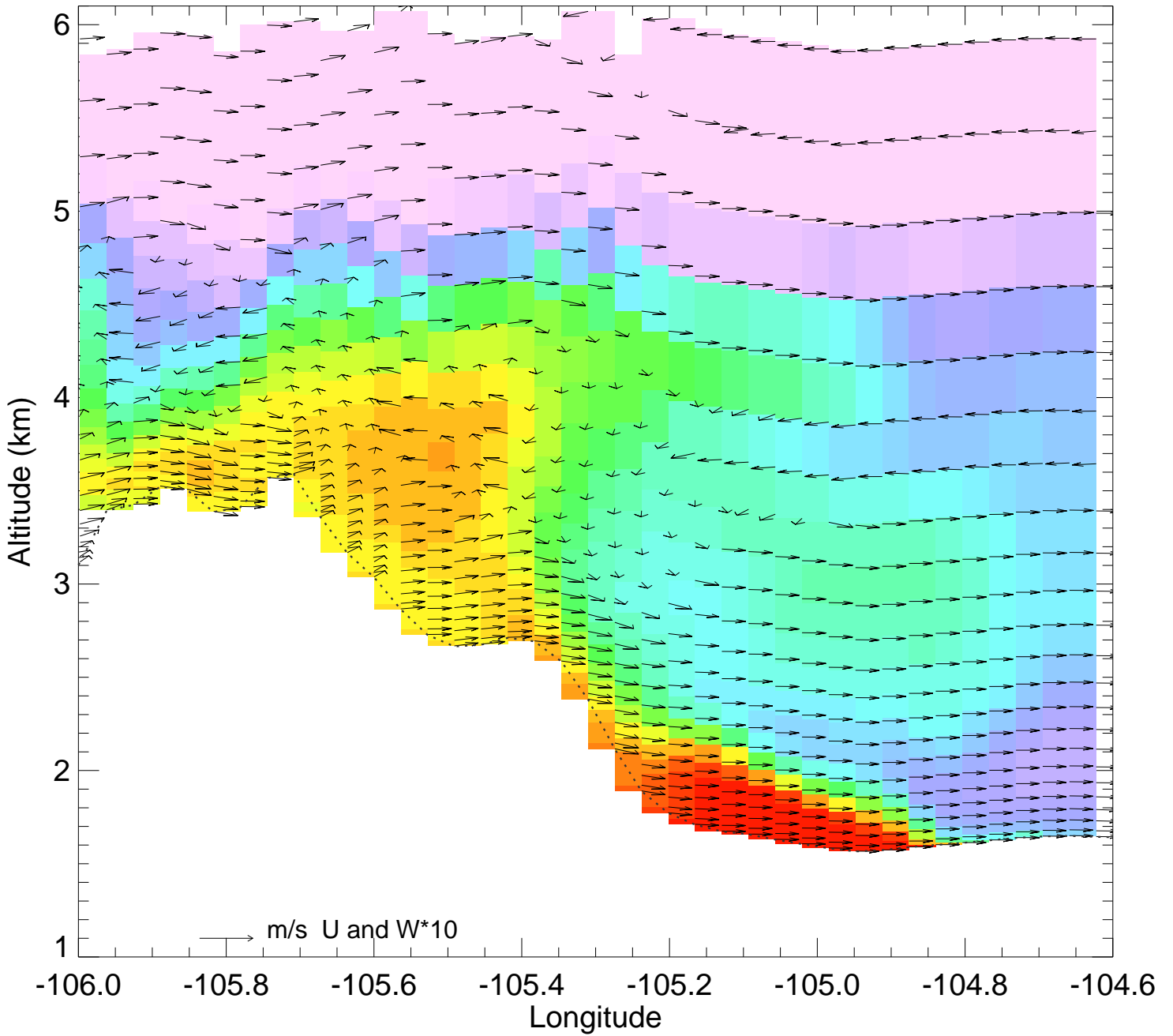
# CO @ 39.74N 2014-08-12\_04:00:00



# CO @ 39.74N 2014-08-12\_05:00:00

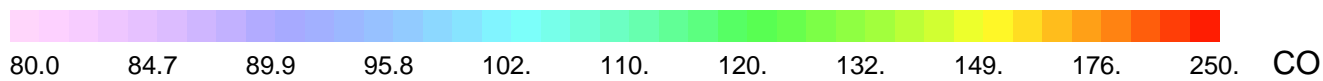
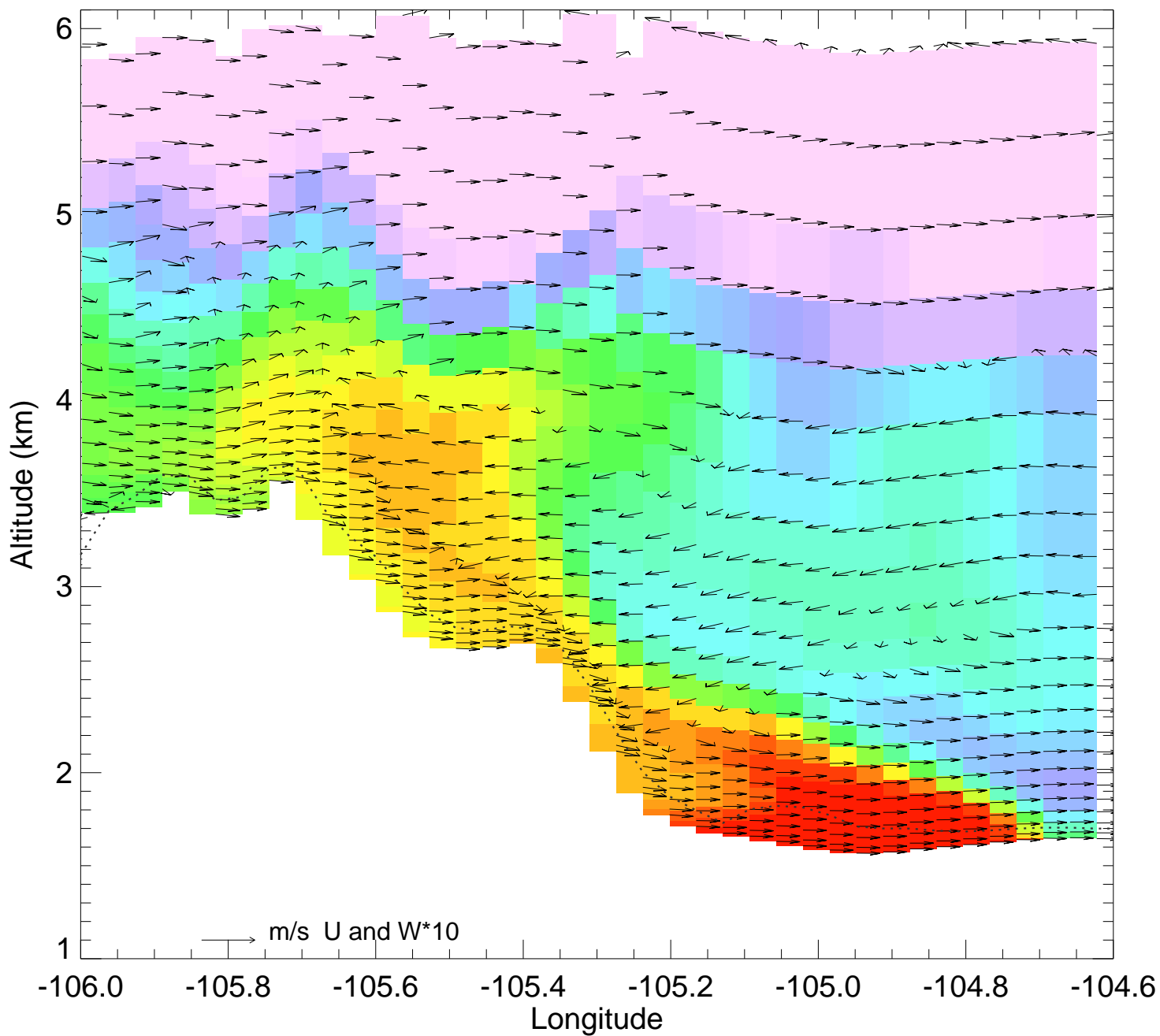


# CO @ 39.74N 2014-08-12\_06:00:00

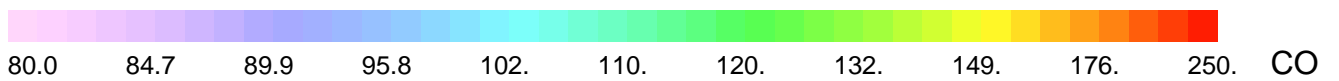
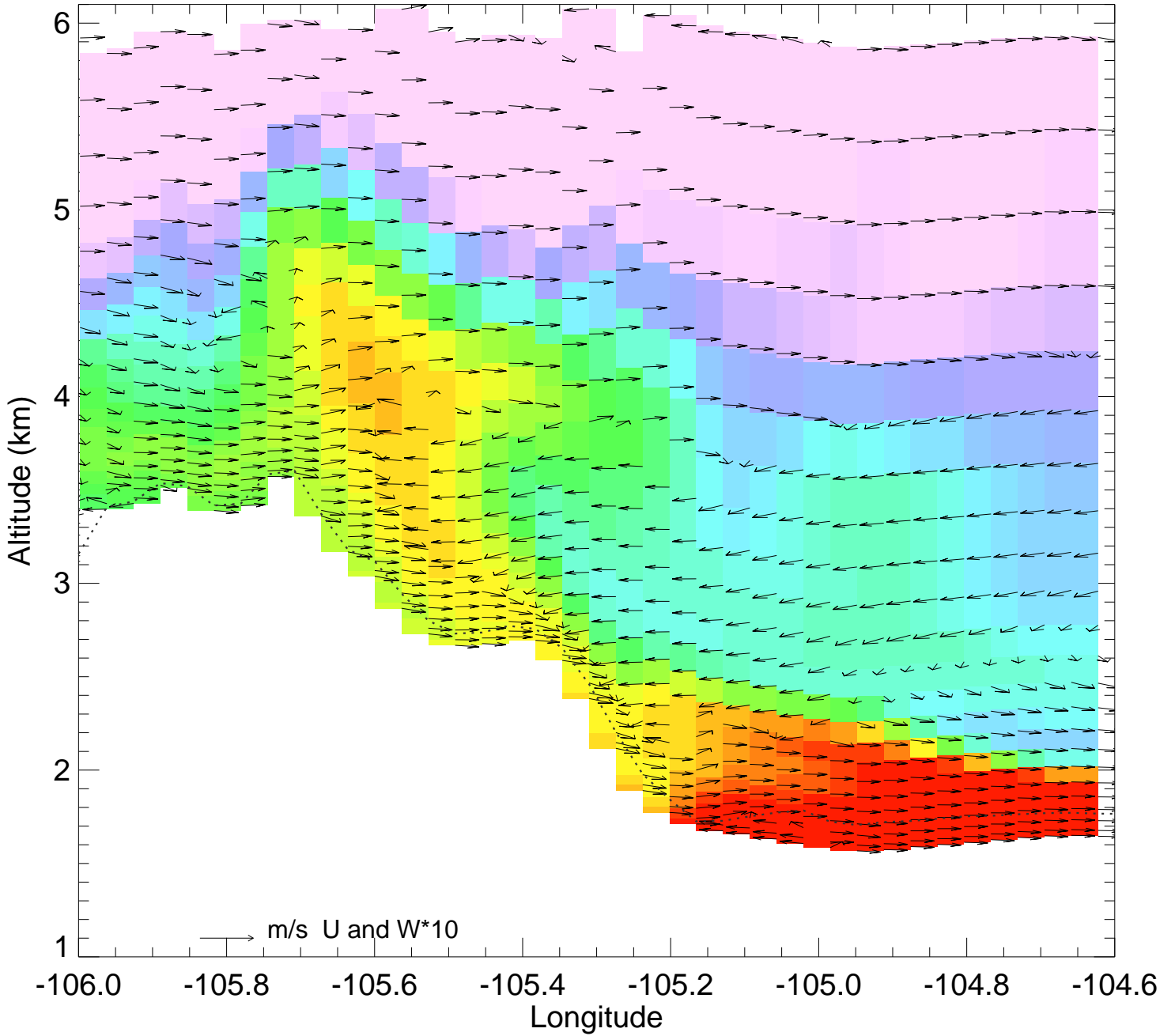




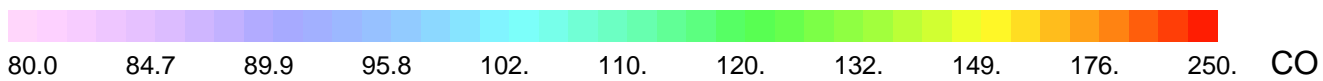
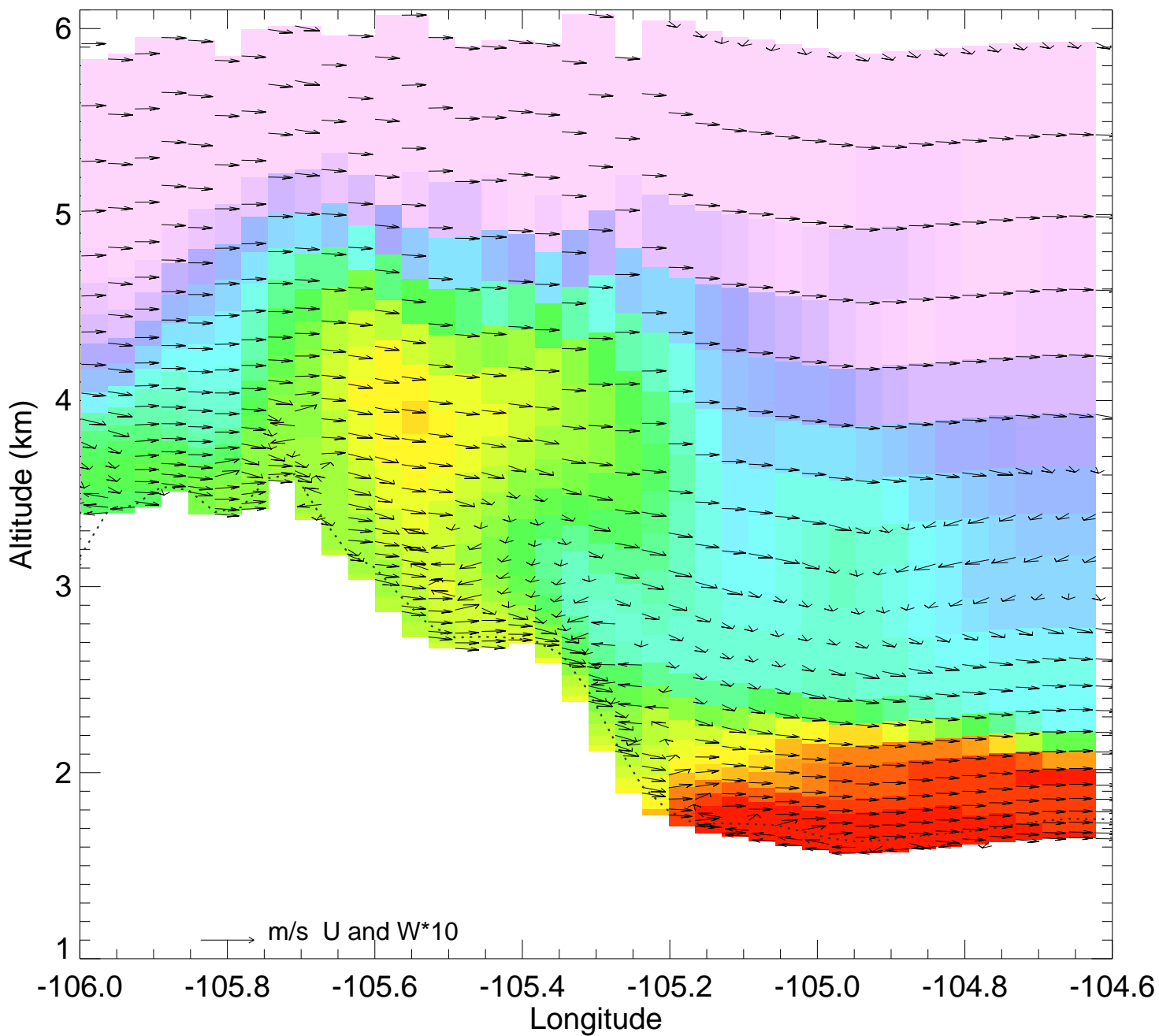
# CO @ 39.74N 2014-08-12\_07:00:00



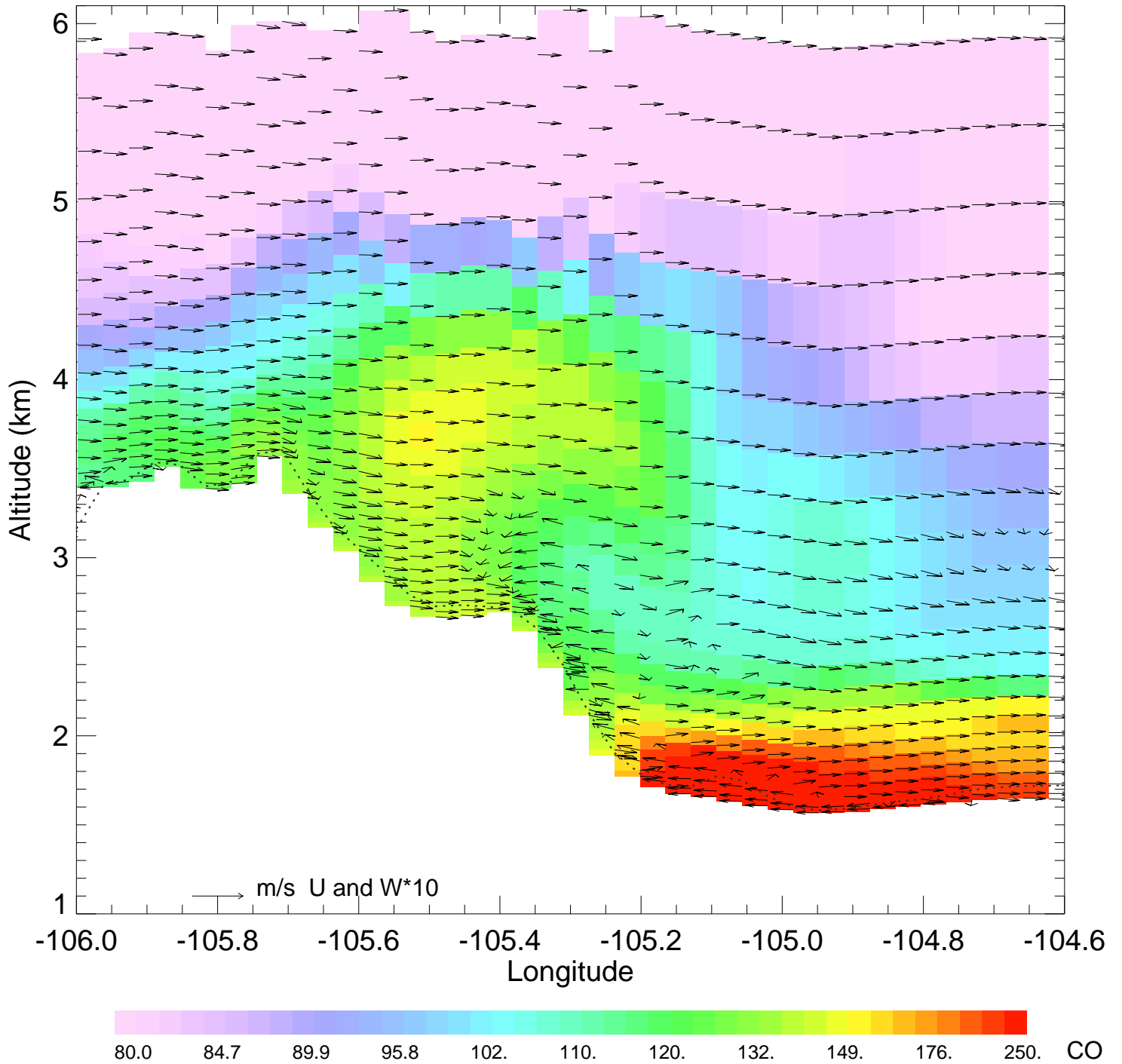
# CO @ 39.74N 2014-08-12\_08:00:00



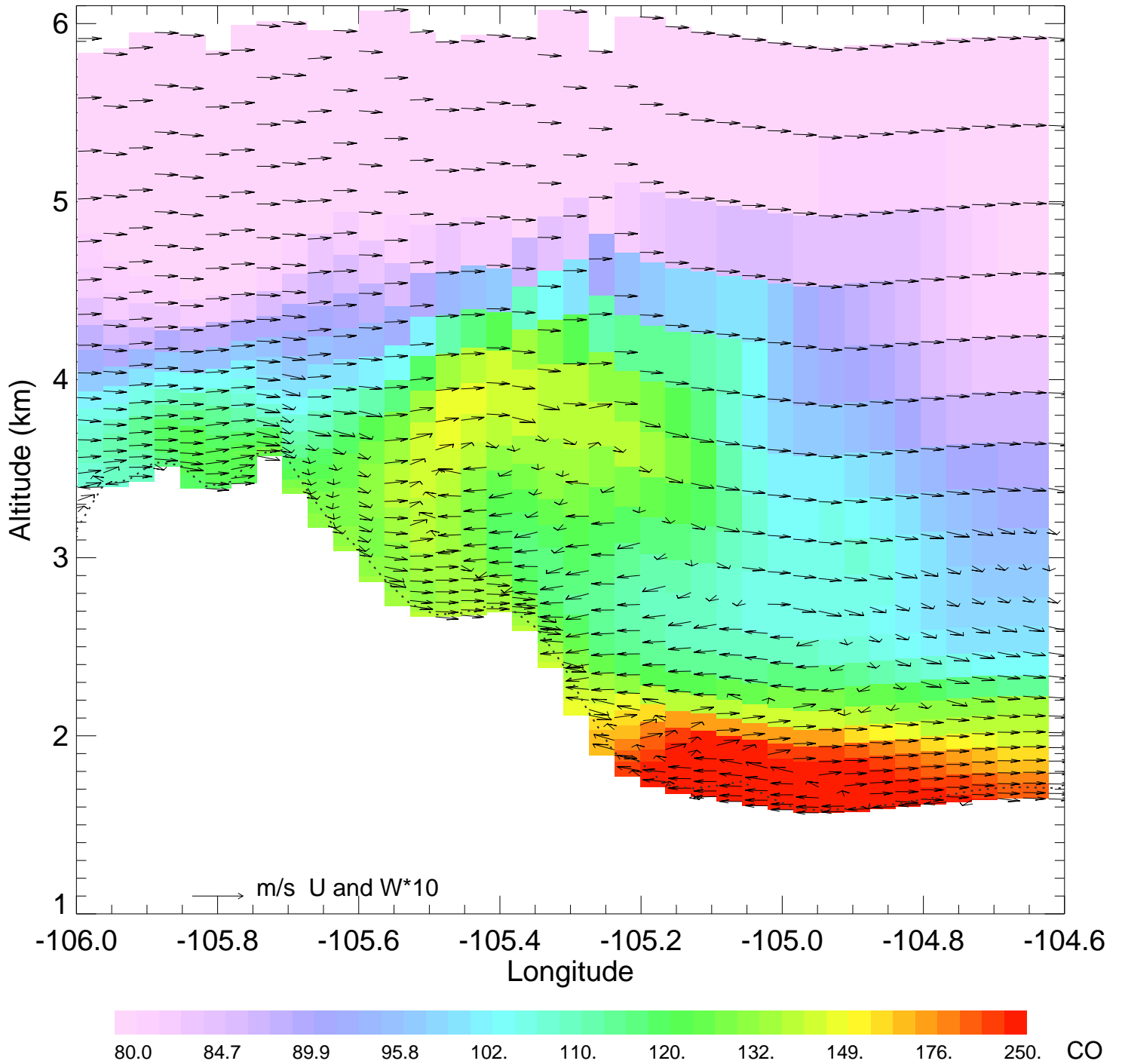
# CO @ 39.74N 2014-08-12\_09:00:00



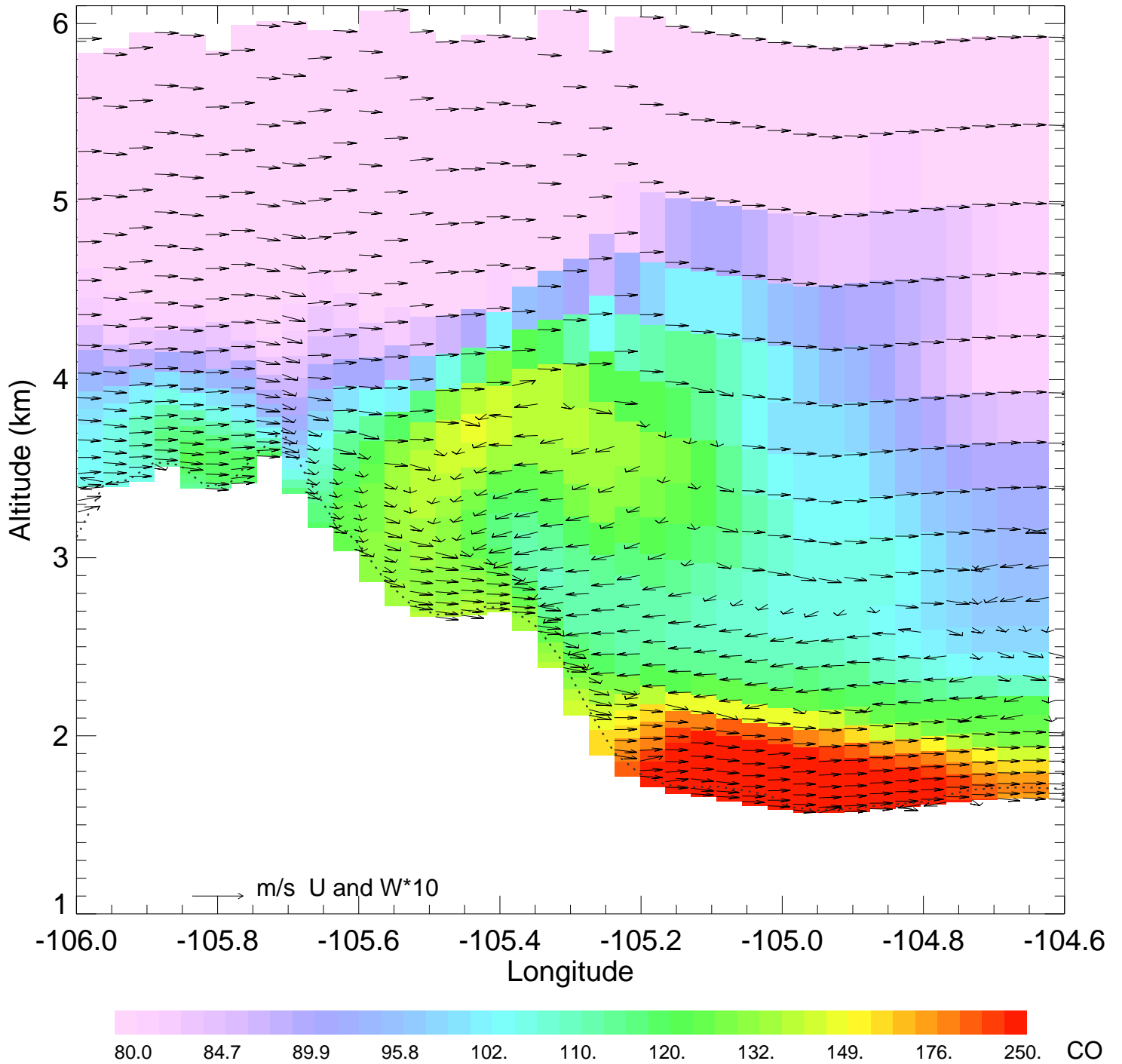
# CO @ 39.74N 2014-08-12\_10:00:00



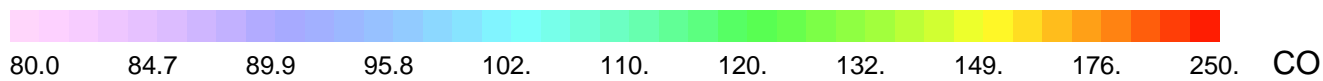
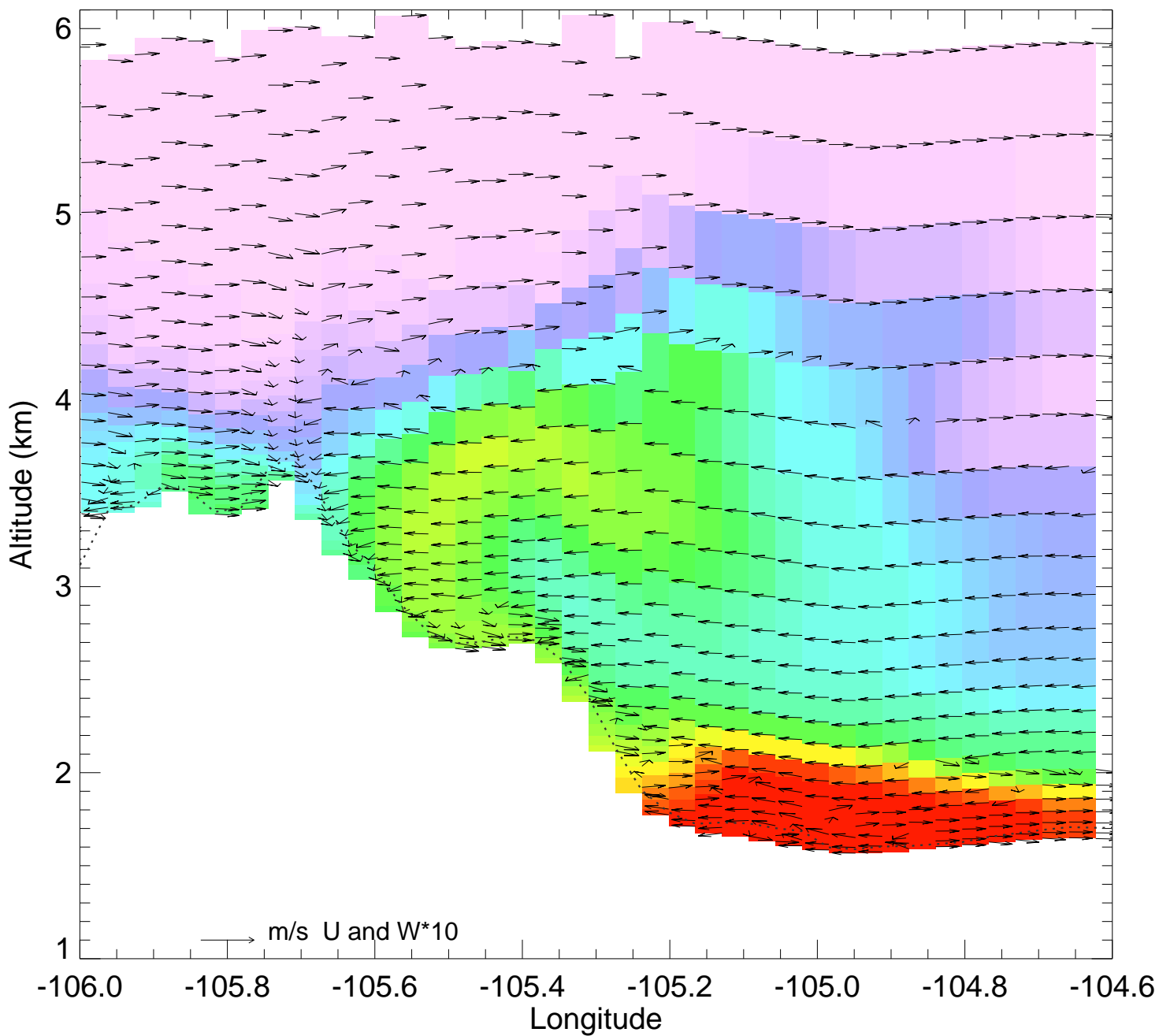
# CO @ 39.74N 2014-08-12\_11:00:00



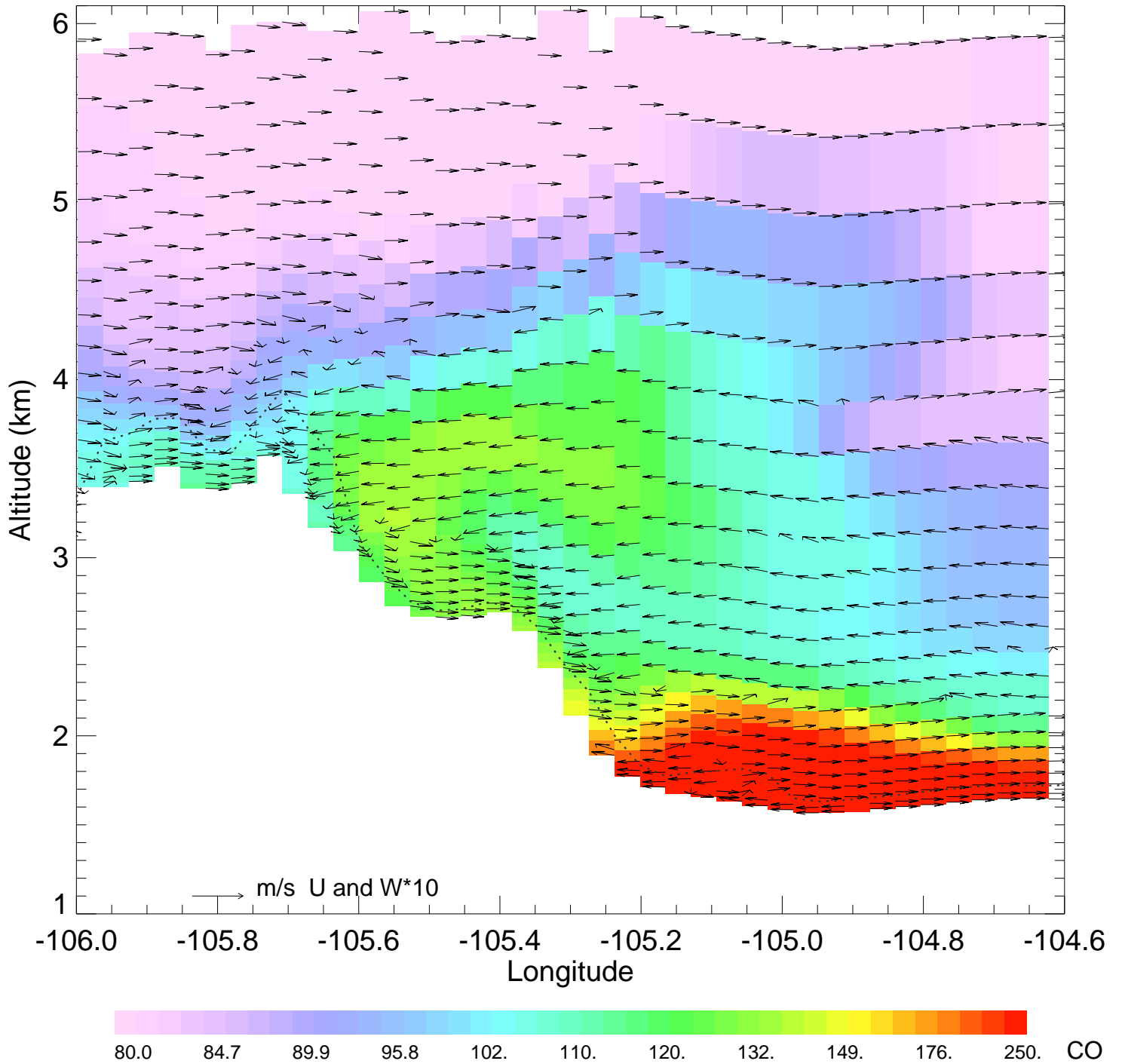
# CO @ 39.74N 2014-08-12\_12:00:00



# CO @ 39.74N 2014-08-12\_13:00:00

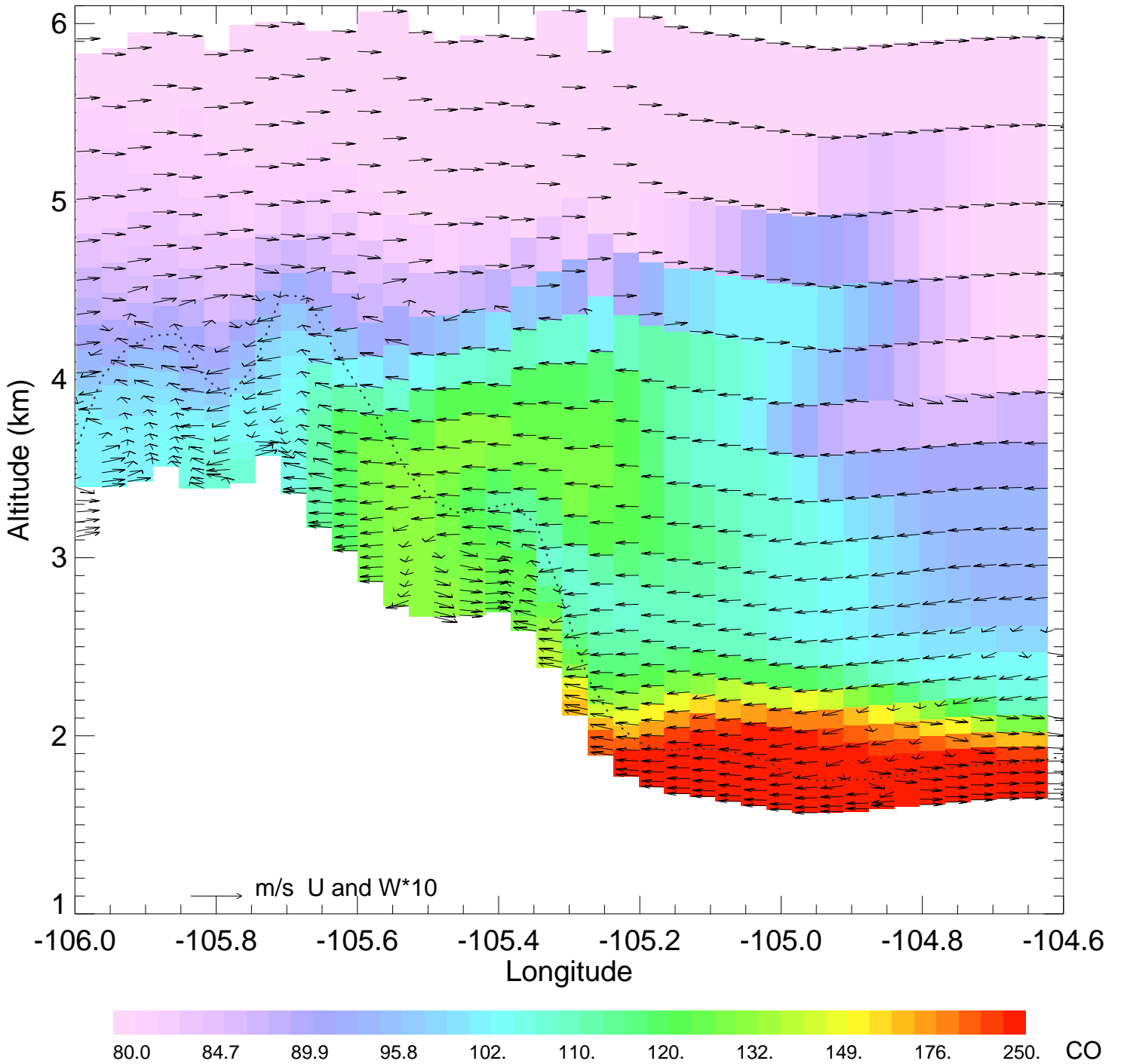


# CO @ 39.74N 2014-08-12\_14:00:00

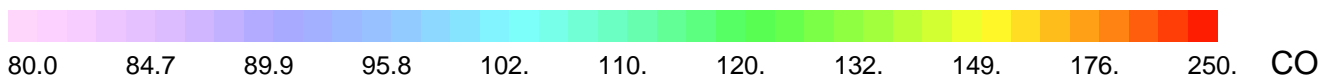
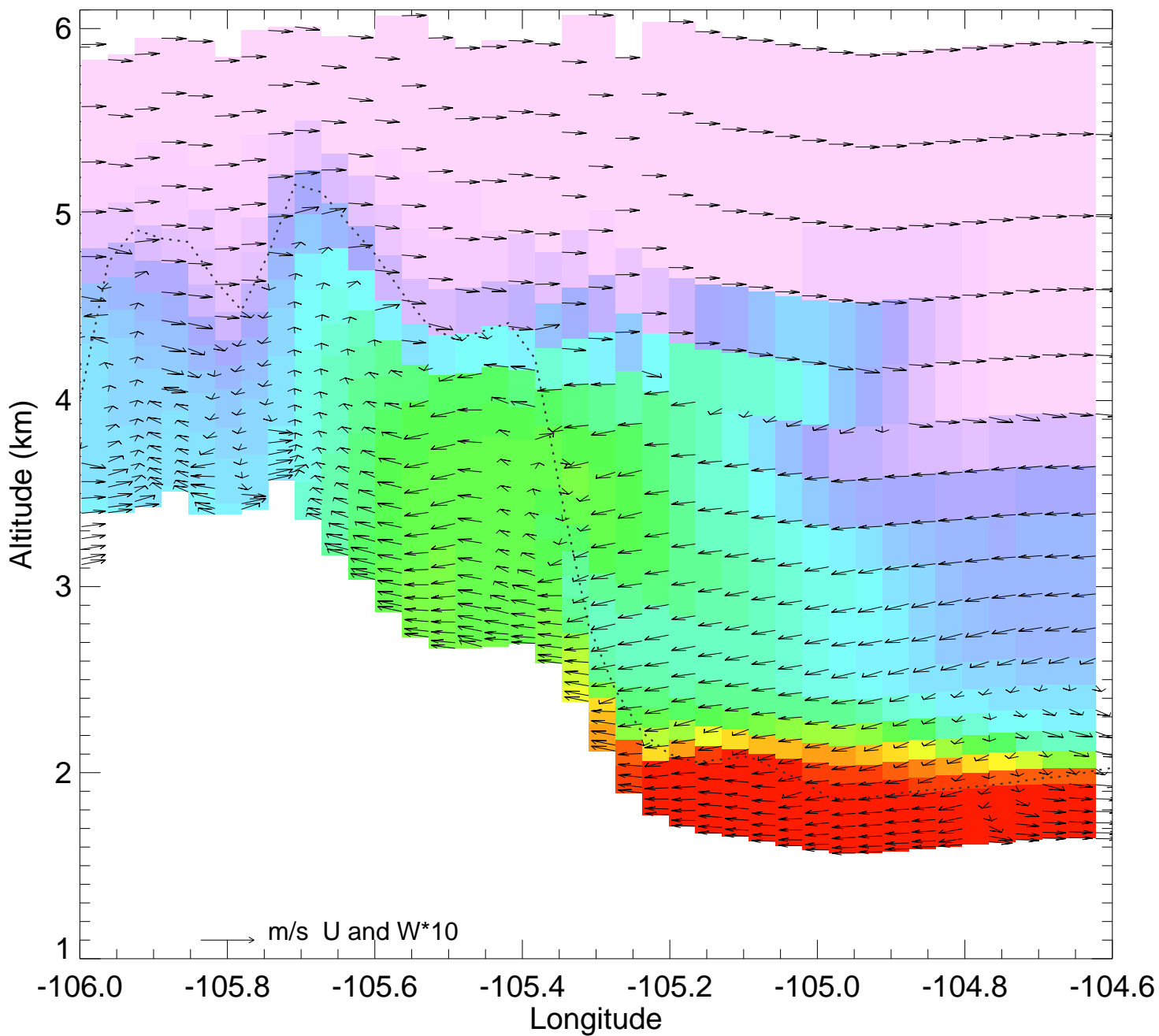




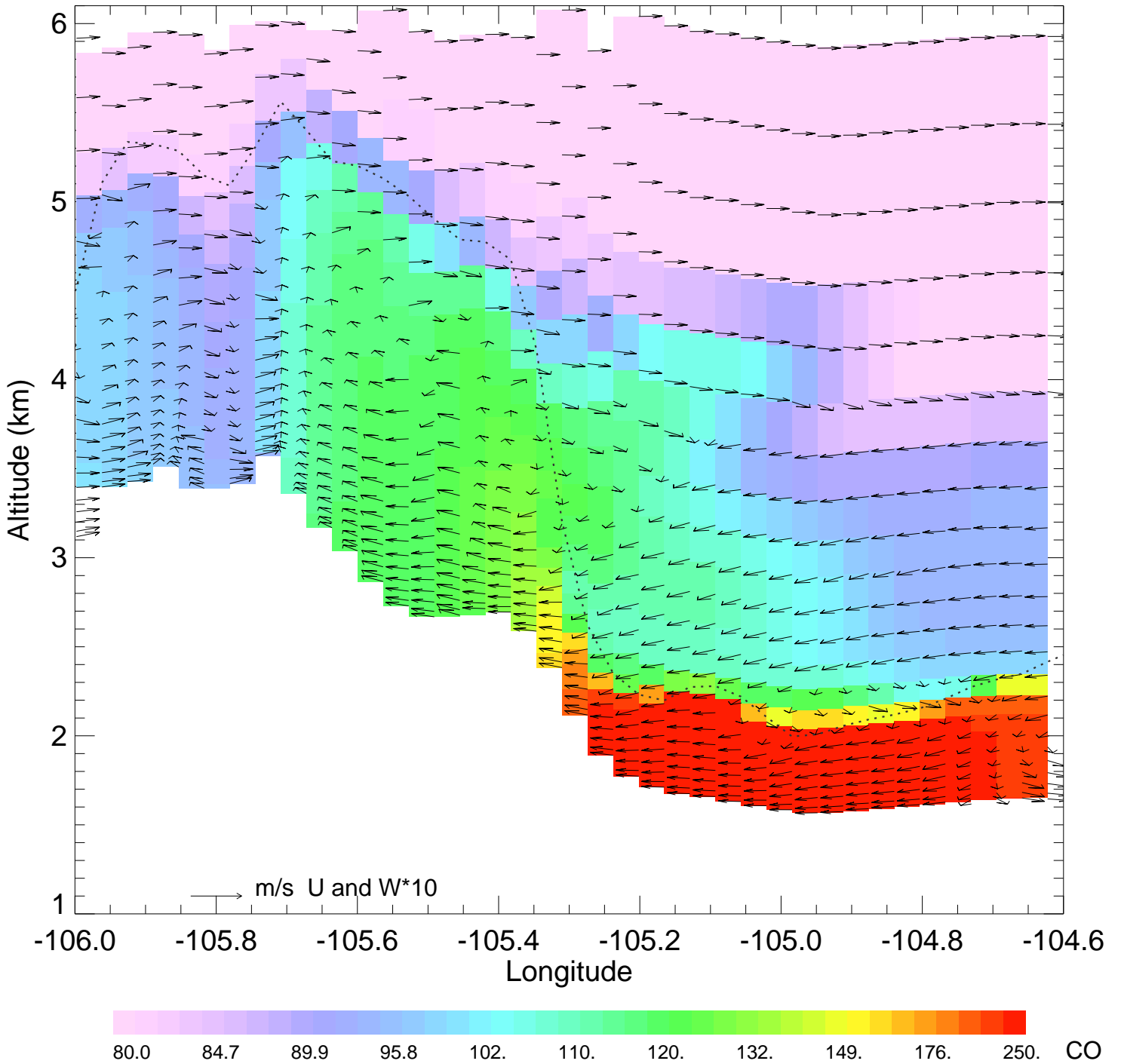
# CO @ 39.74N 2014-08-12\_15:00:00



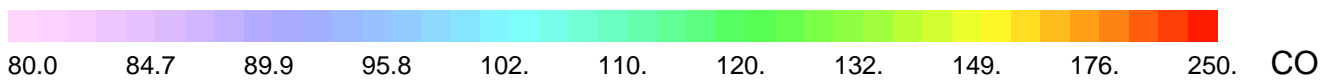
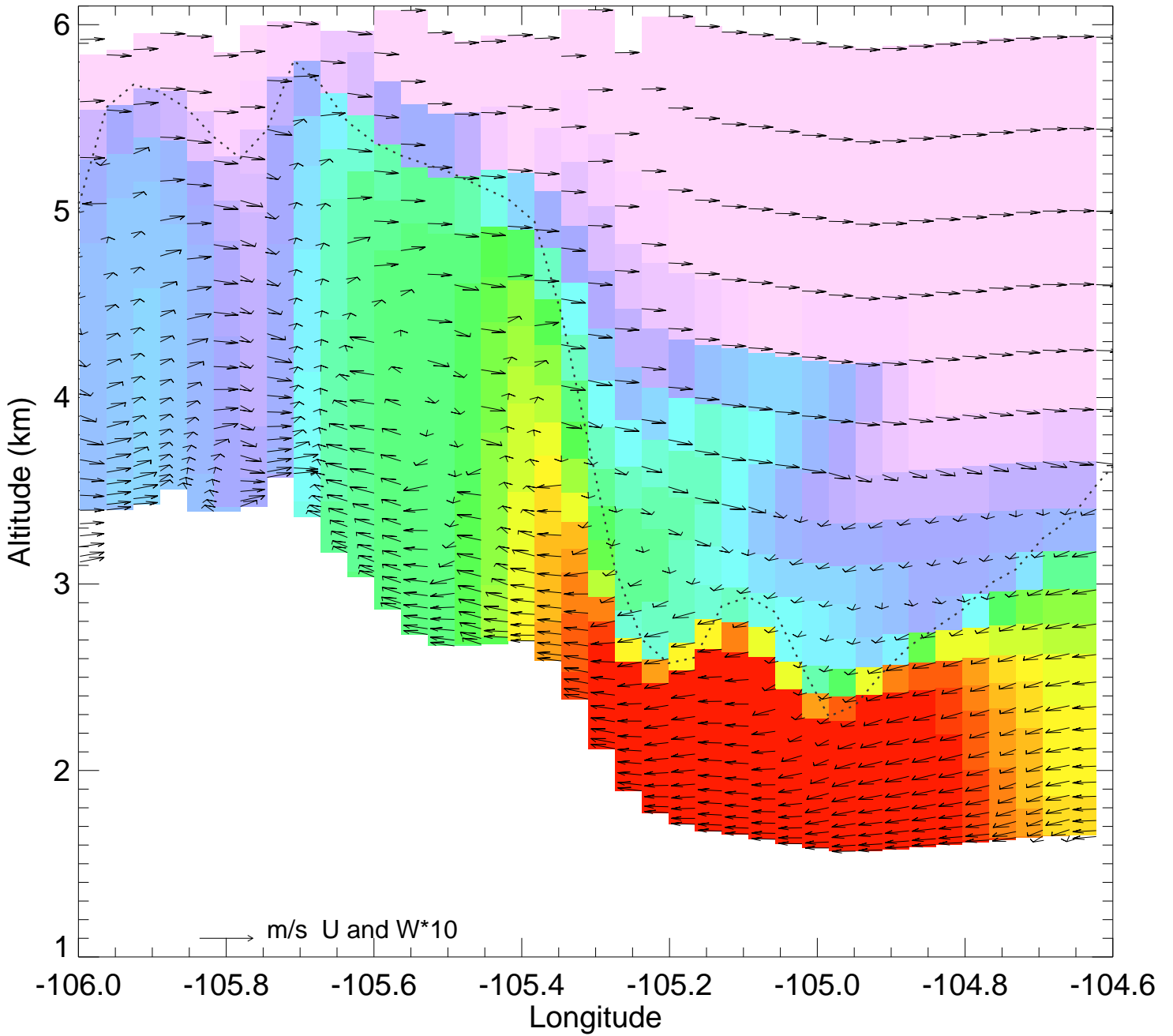
# CO @ 39.74N 2014-08-12\_16:00:00



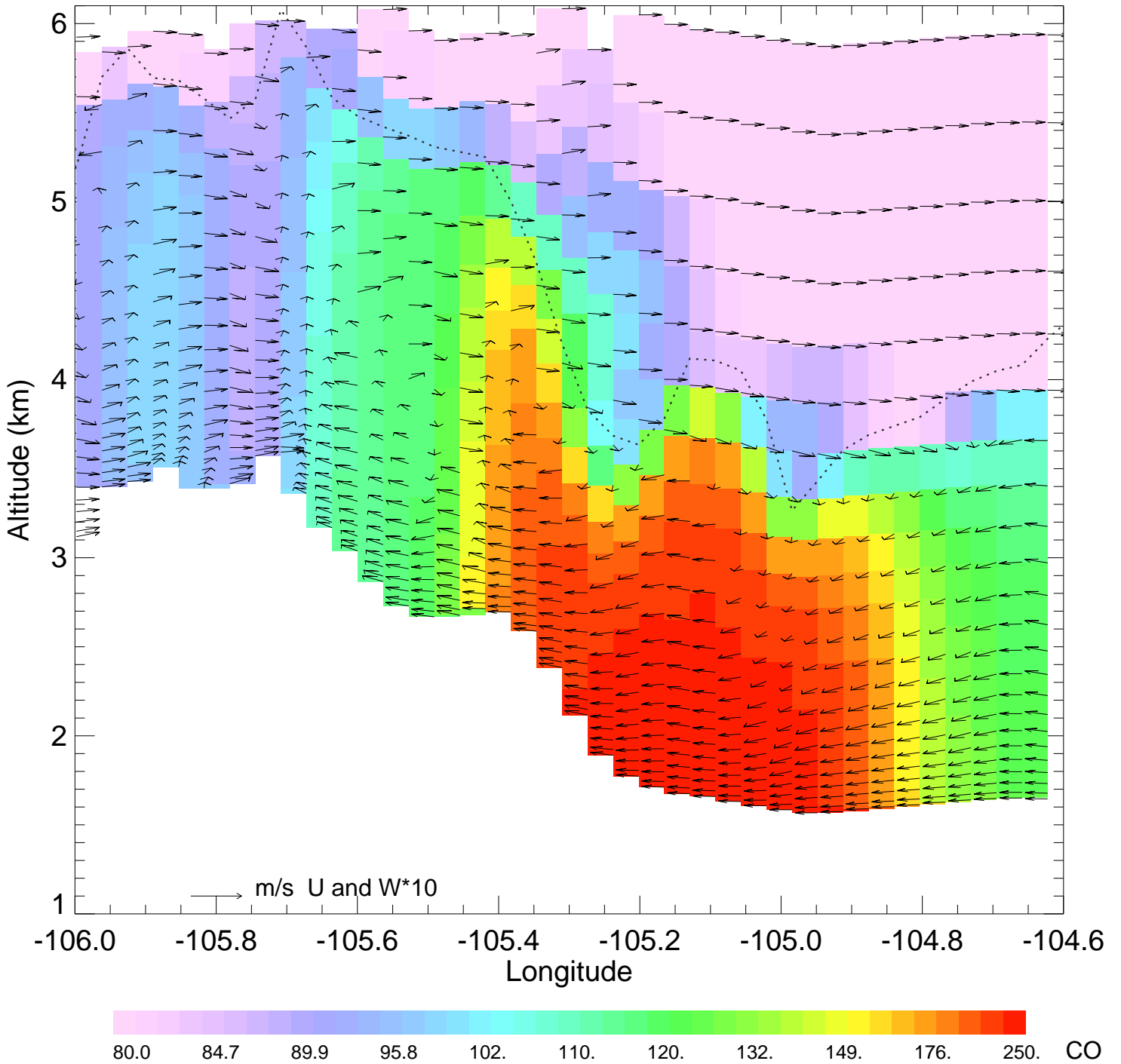
# CO @ 39.74N 2014-08-12\_17:00:00



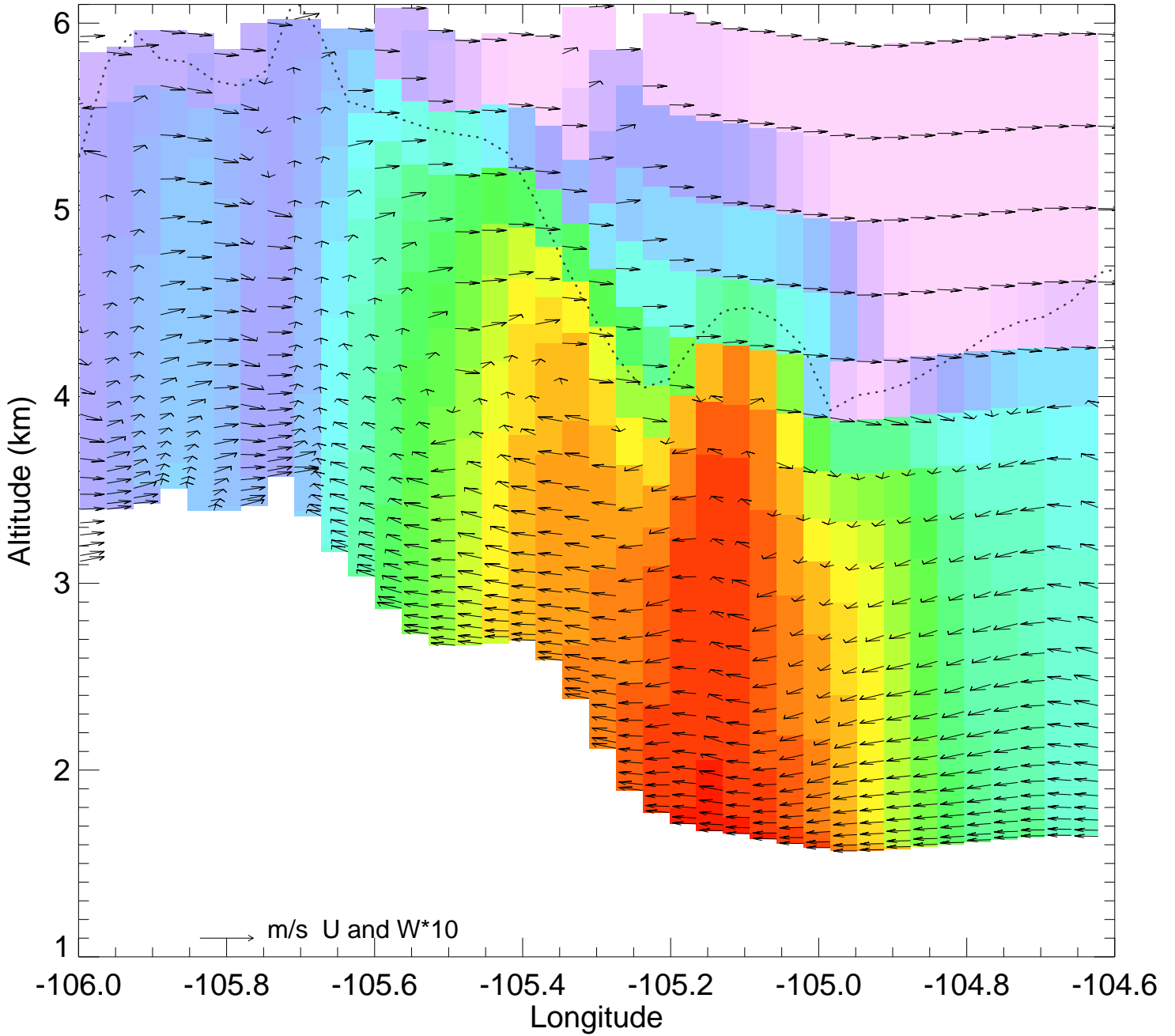
# CO @ 39.74N 2014-08-12\_18:00:00



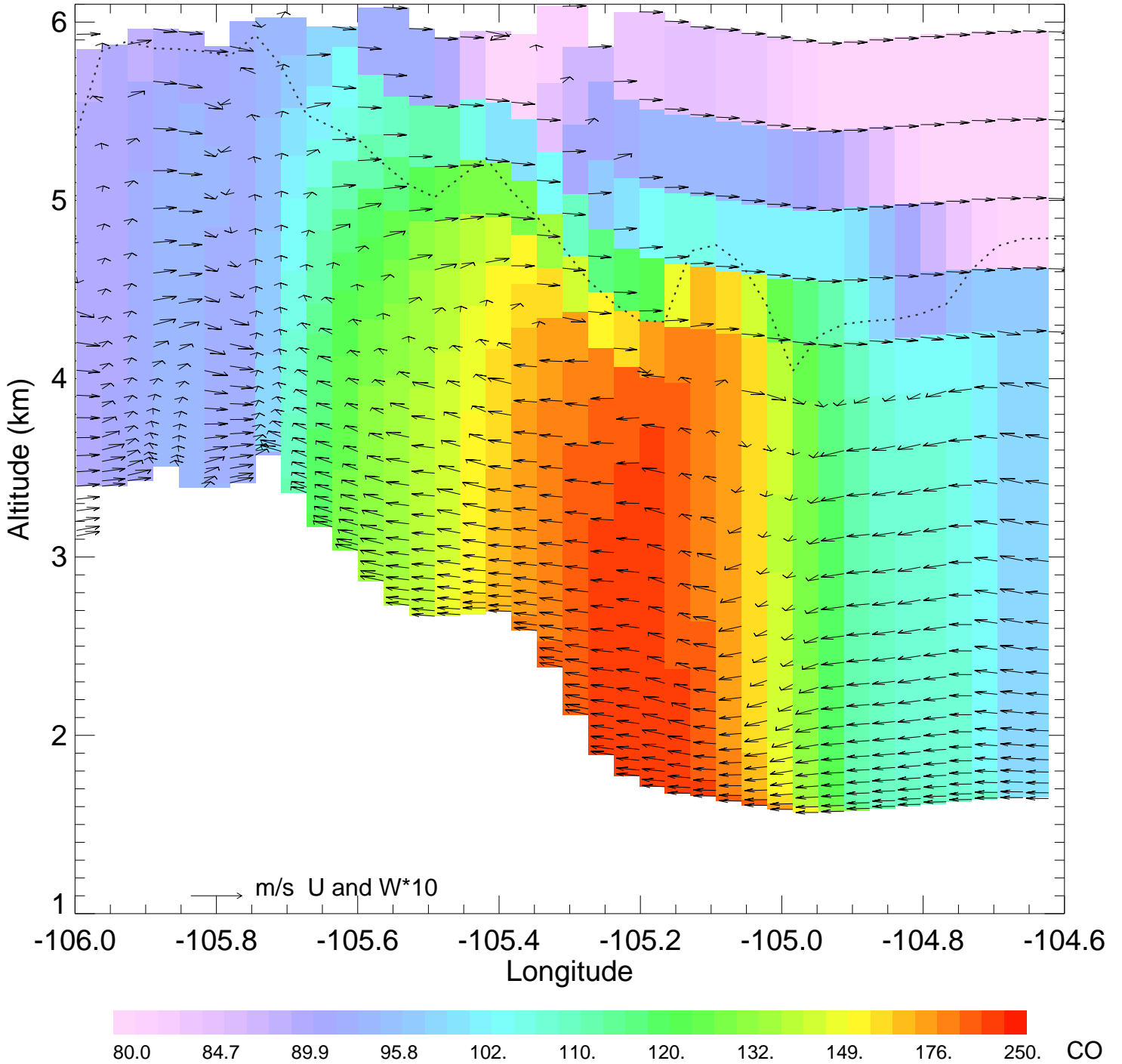
# CO @ 39.74N 2014-08-12\_19:00:00



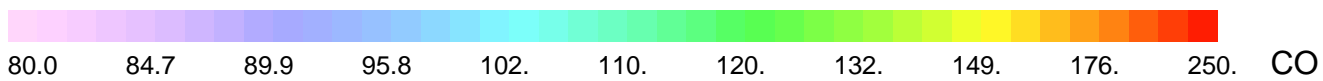
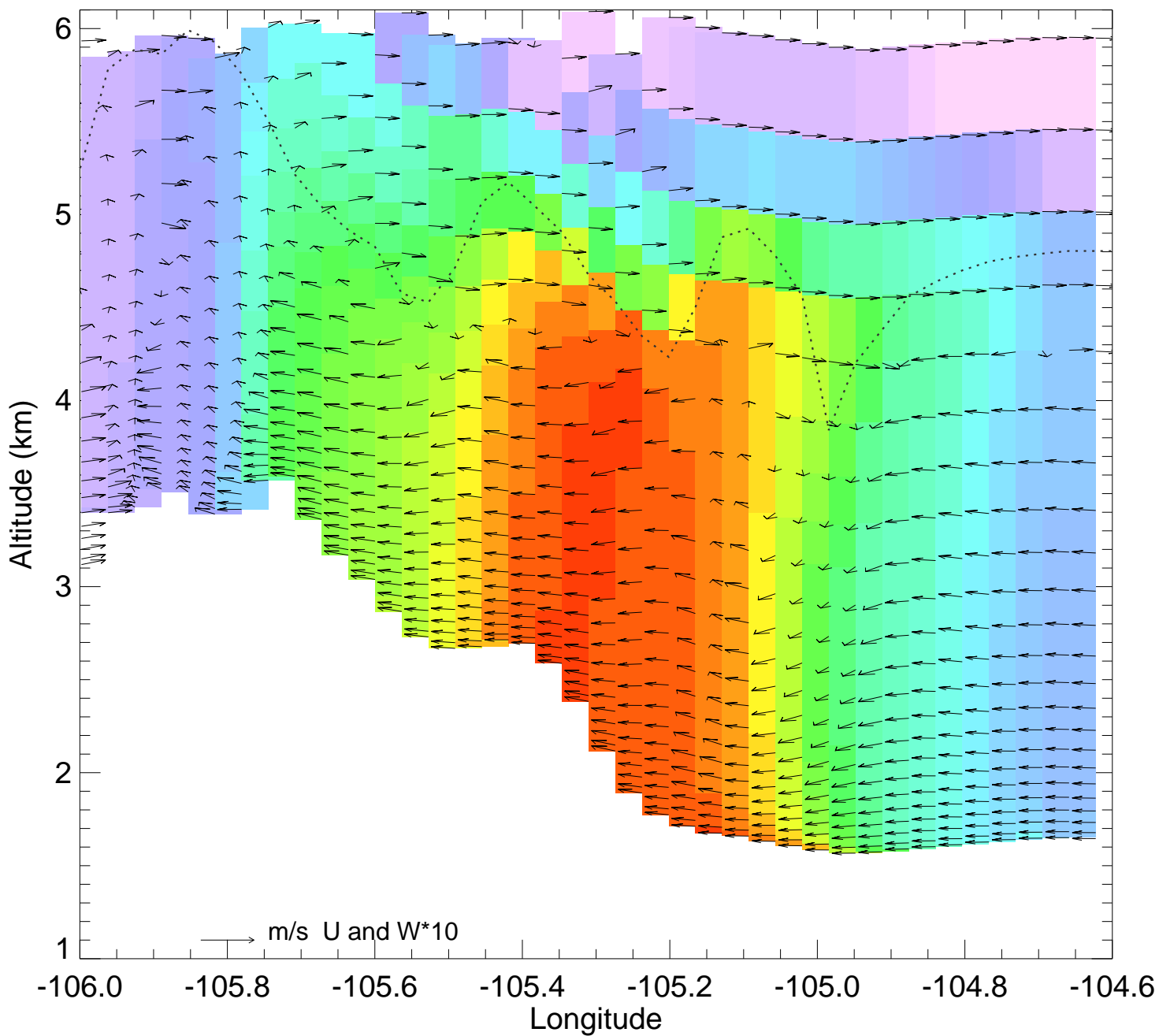
# CO @ 39.74N 2014-08-12\_20:00:00



# CO @ 39.74N 2014-08-12\_21:00:00

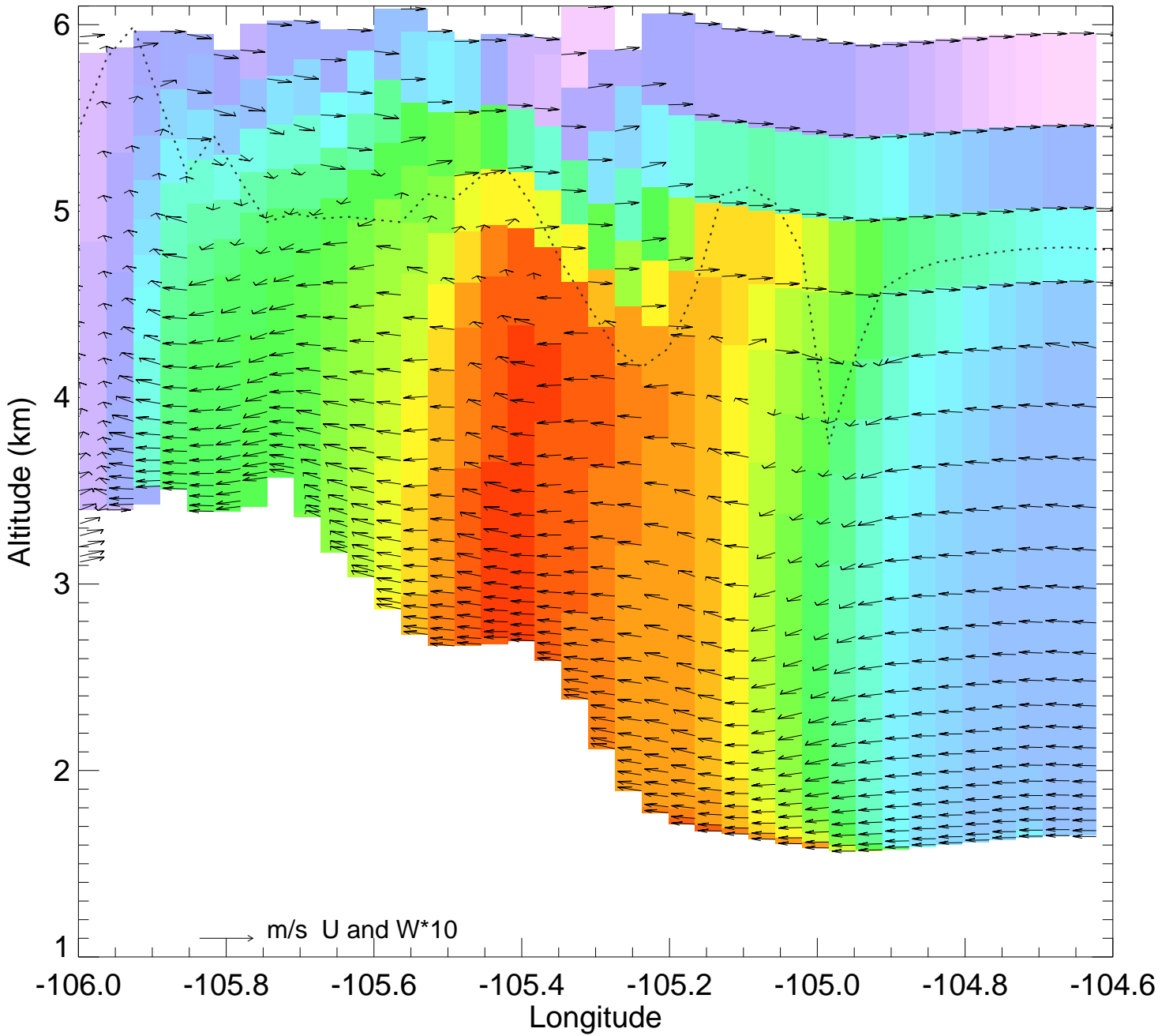


# CO @ 39.74N 2014-08-12\_22:00:00



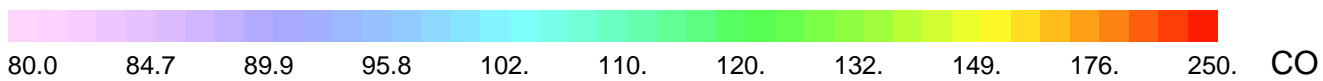
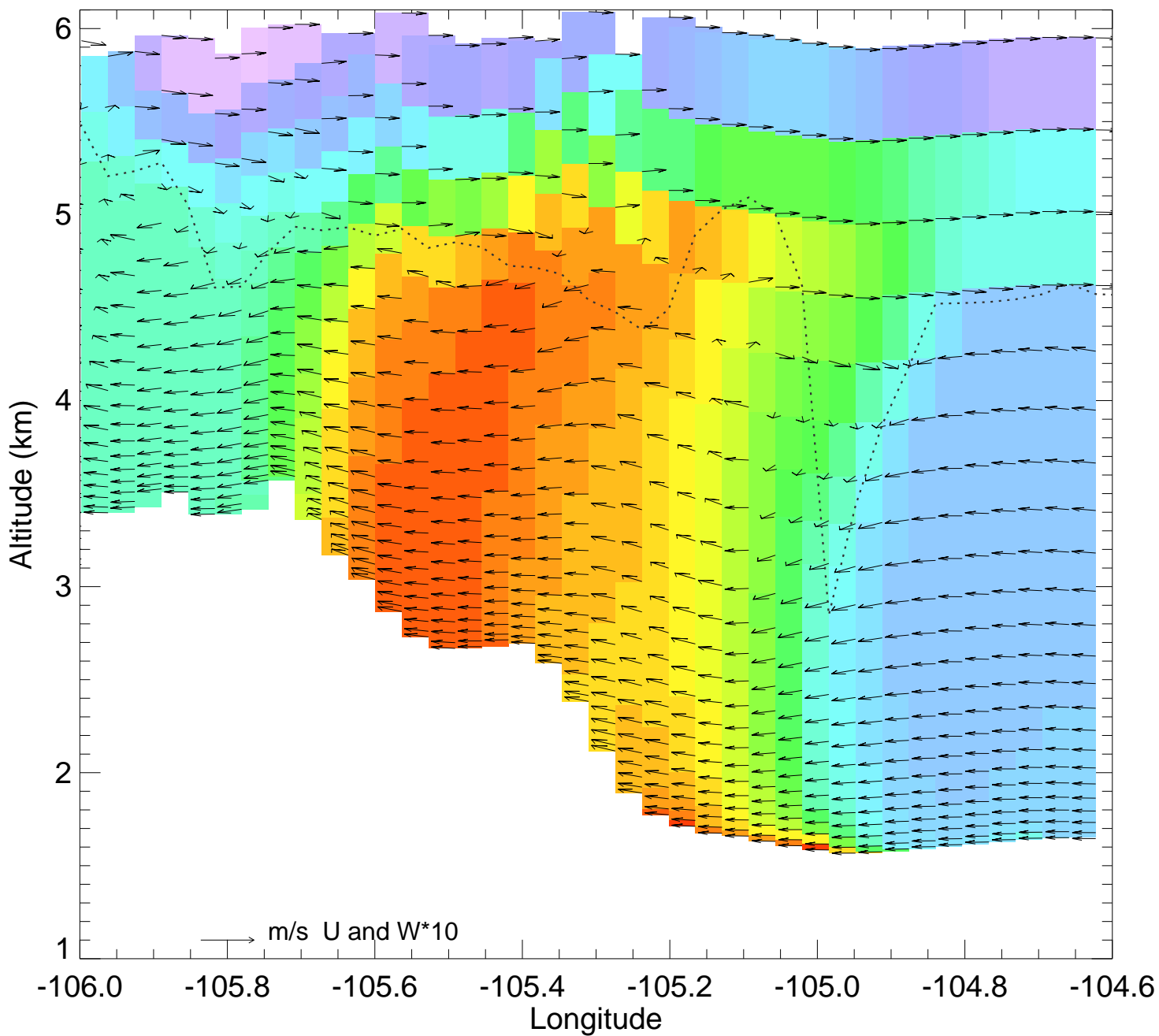


# CO @ 39.74N 2014-08-12\_23:00:00

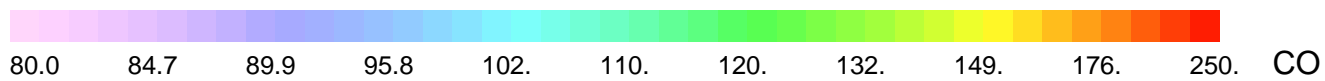
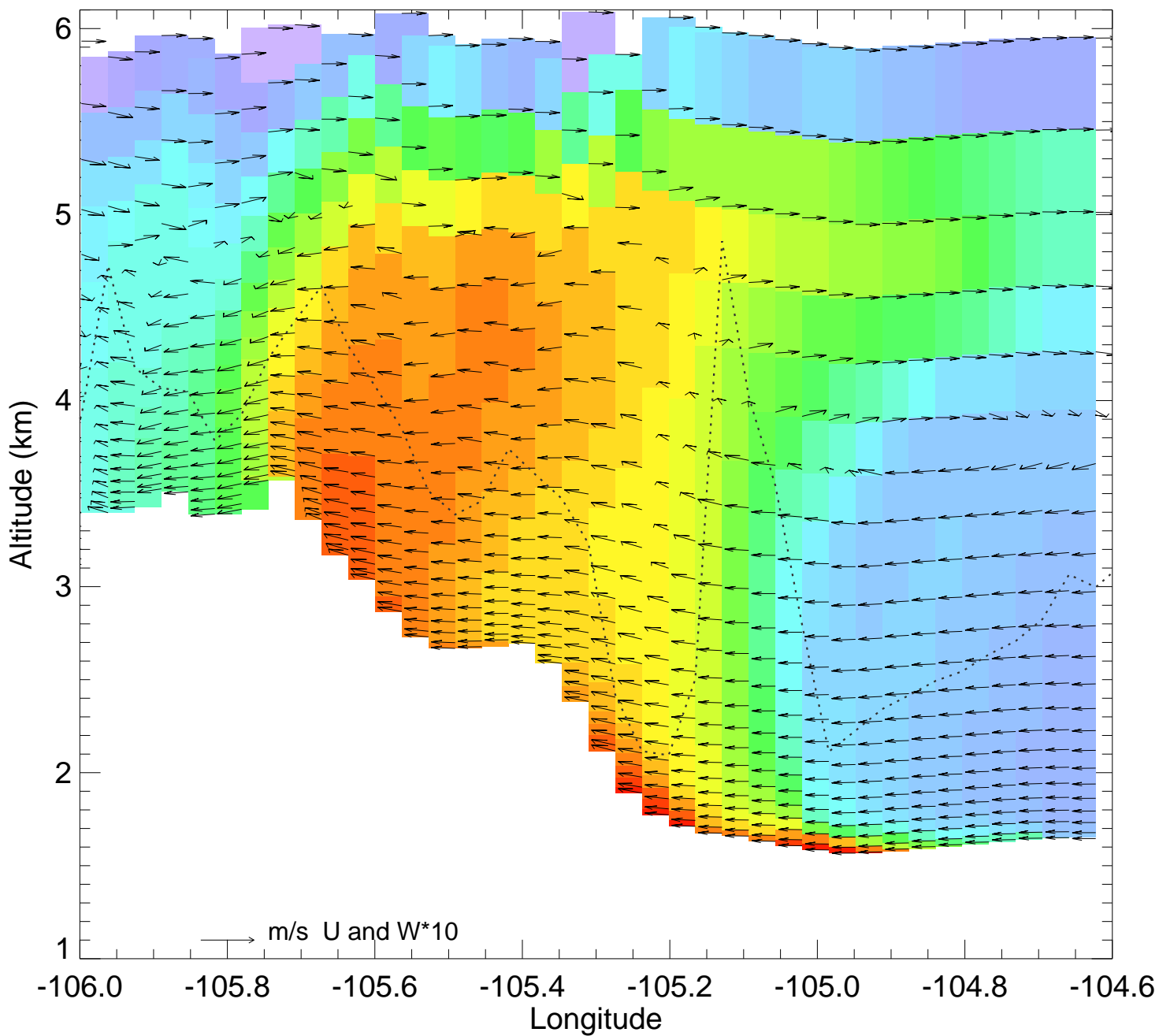


80.0 84.7 89.9 95.8 102. 110. 120. 132. 149. 176. 250. CO

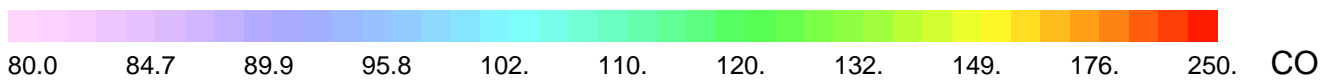
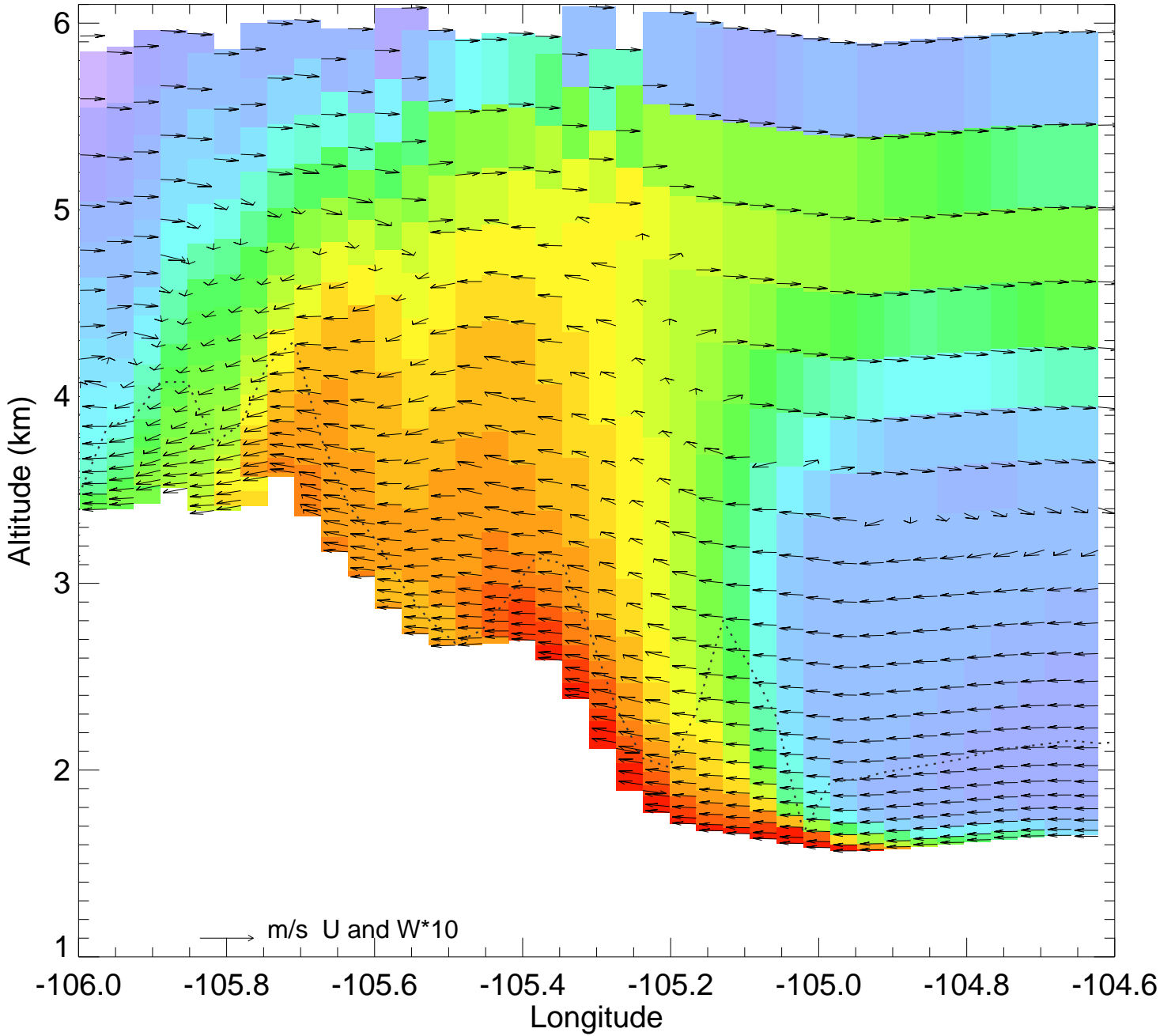
# CO @ 39.74N 2014-08-13\_00:00:00



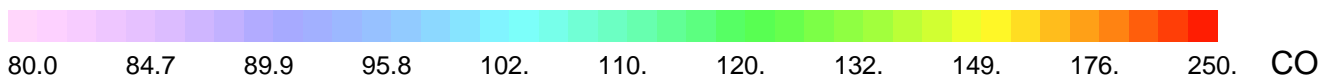
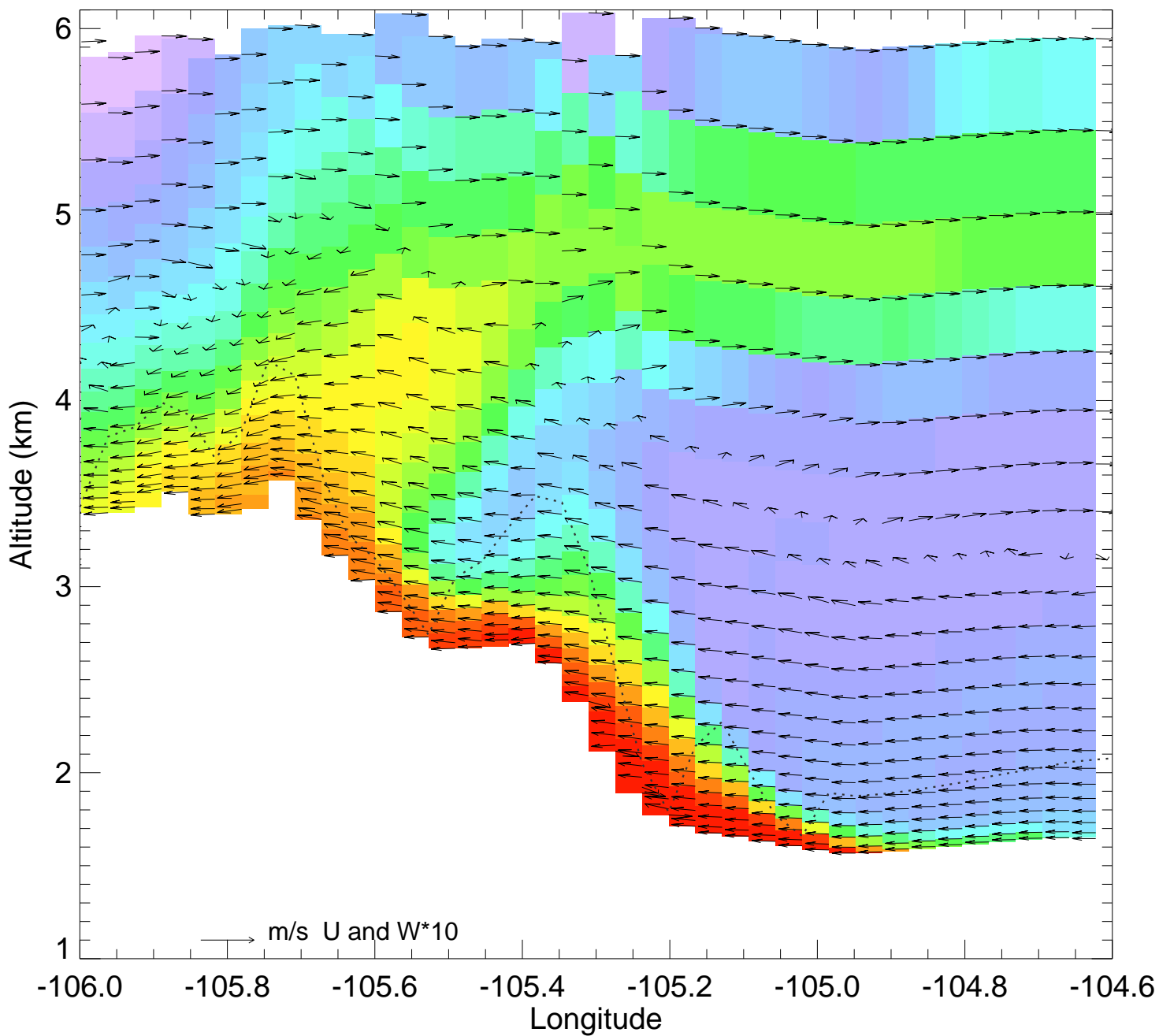
# CO @ 39.74N 2014-08-13\_01:00:00



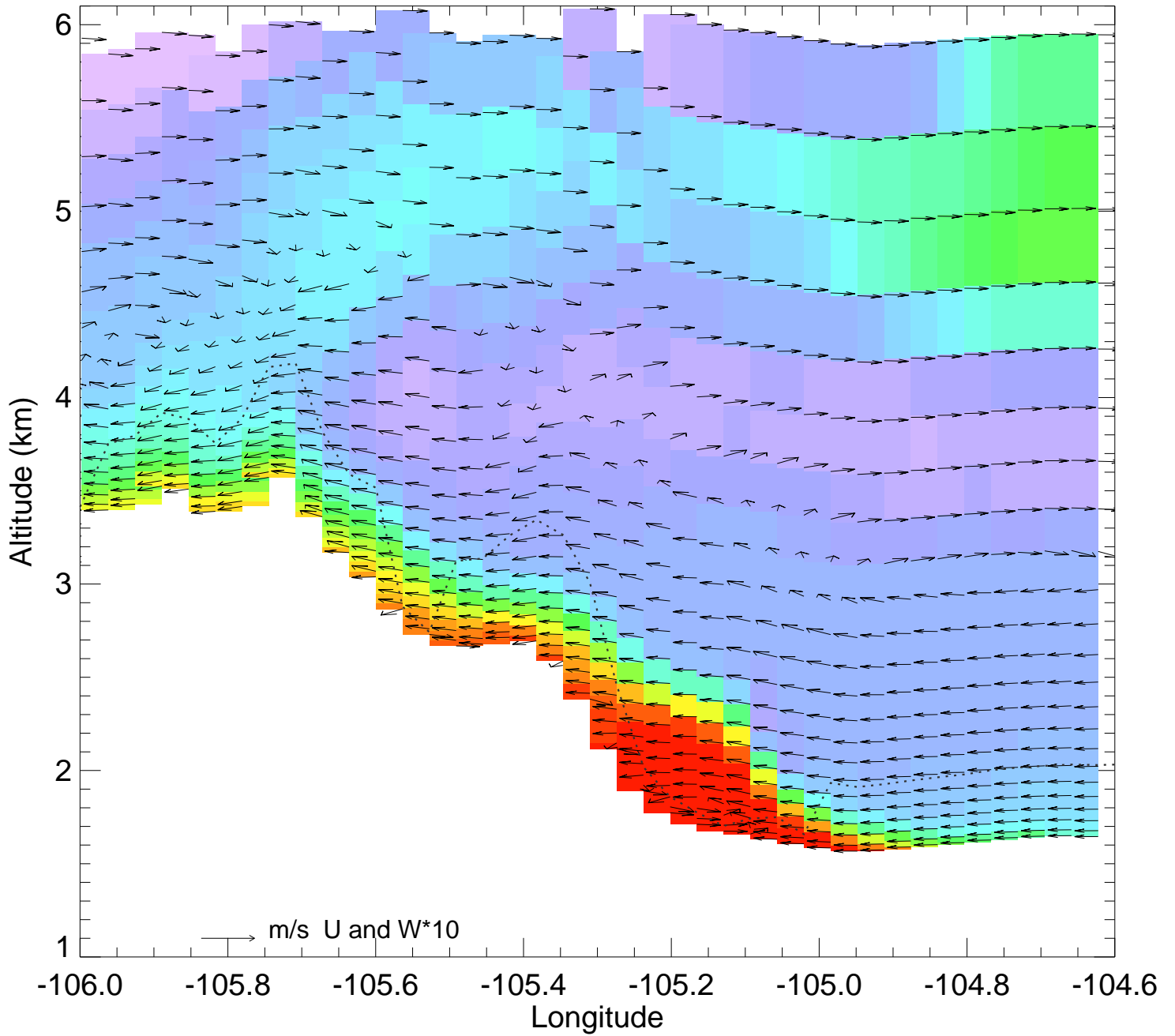
# CO @ 39.74N 2014-08-13\_02:00:00



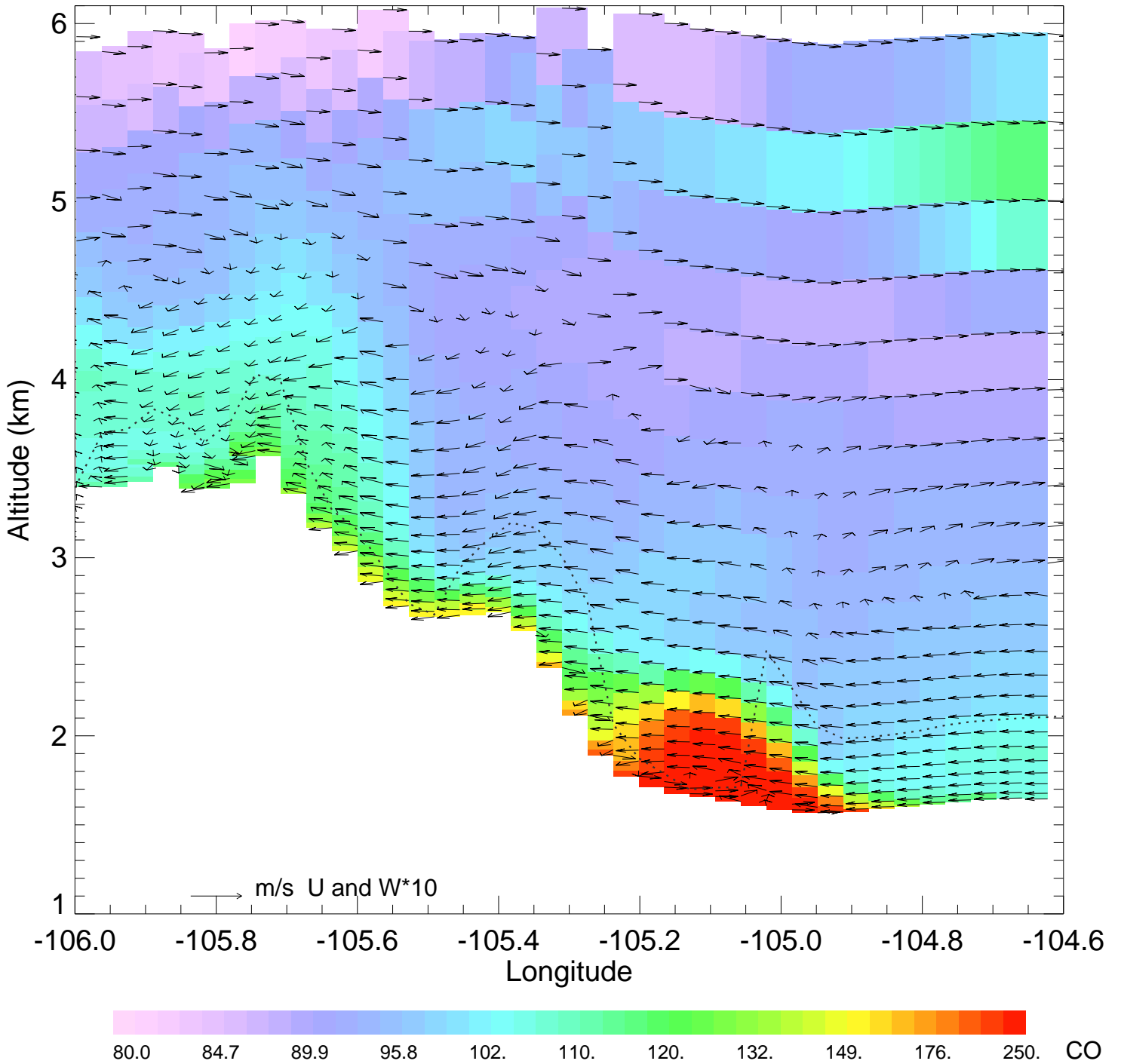
# CO @ 39.74N 2014-08-13\_03:00:00



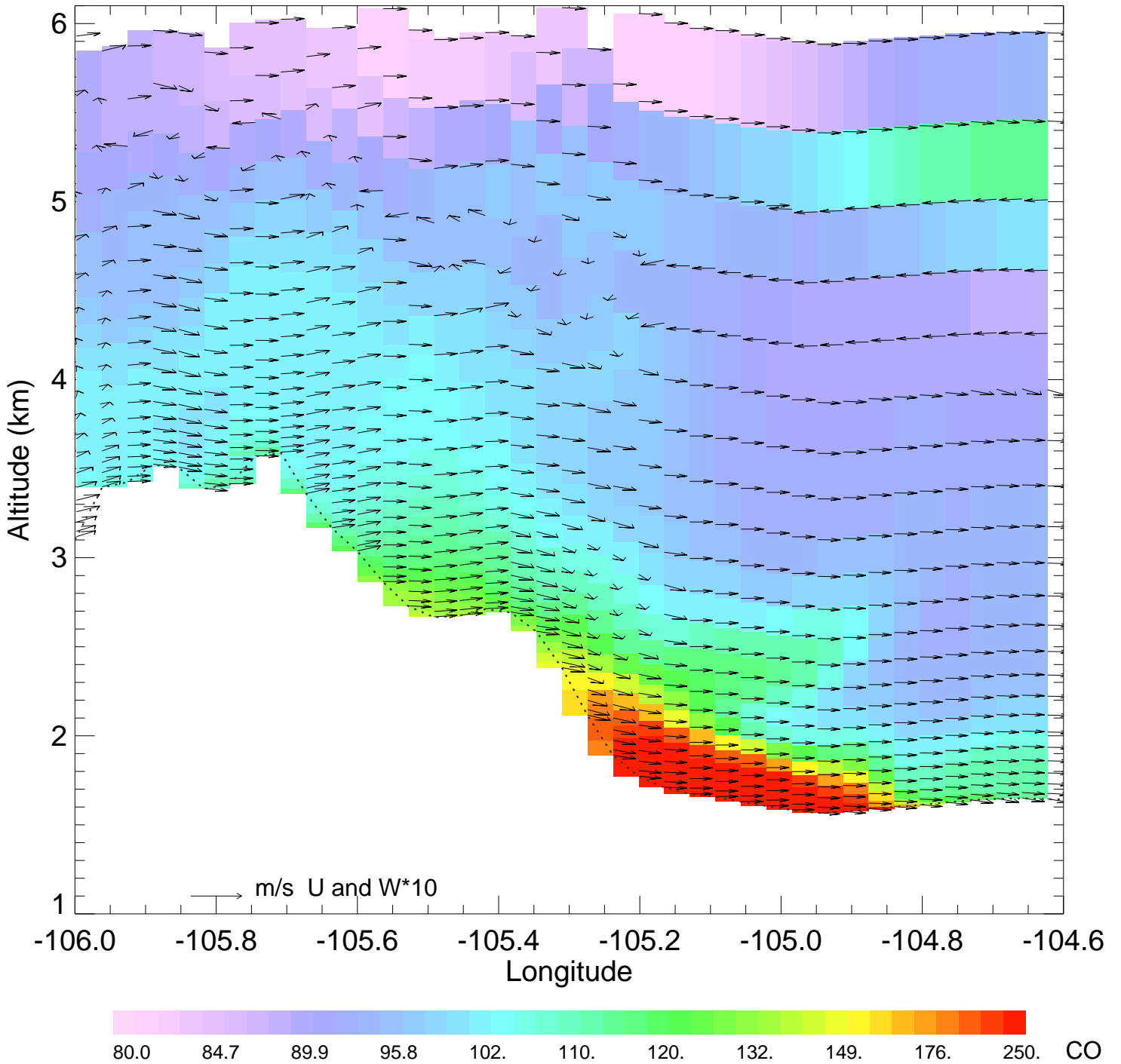
# CO @ 39.74N 2014-08-13\_04:00:00



# CO @ 39.74N 2014-08-13\_05:00:00

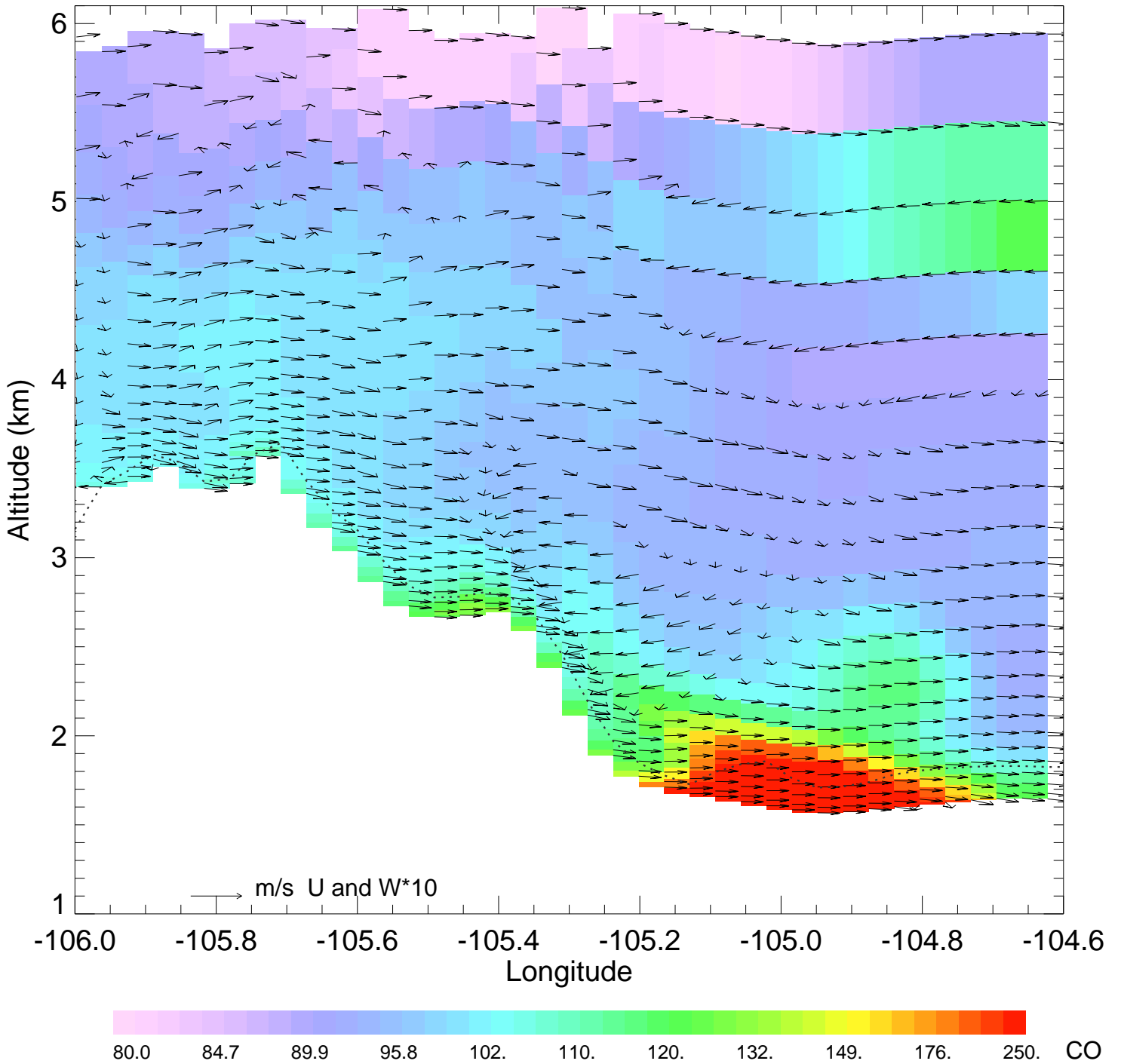


# CO @ 39.74N 2014-08-13\_06:00:00

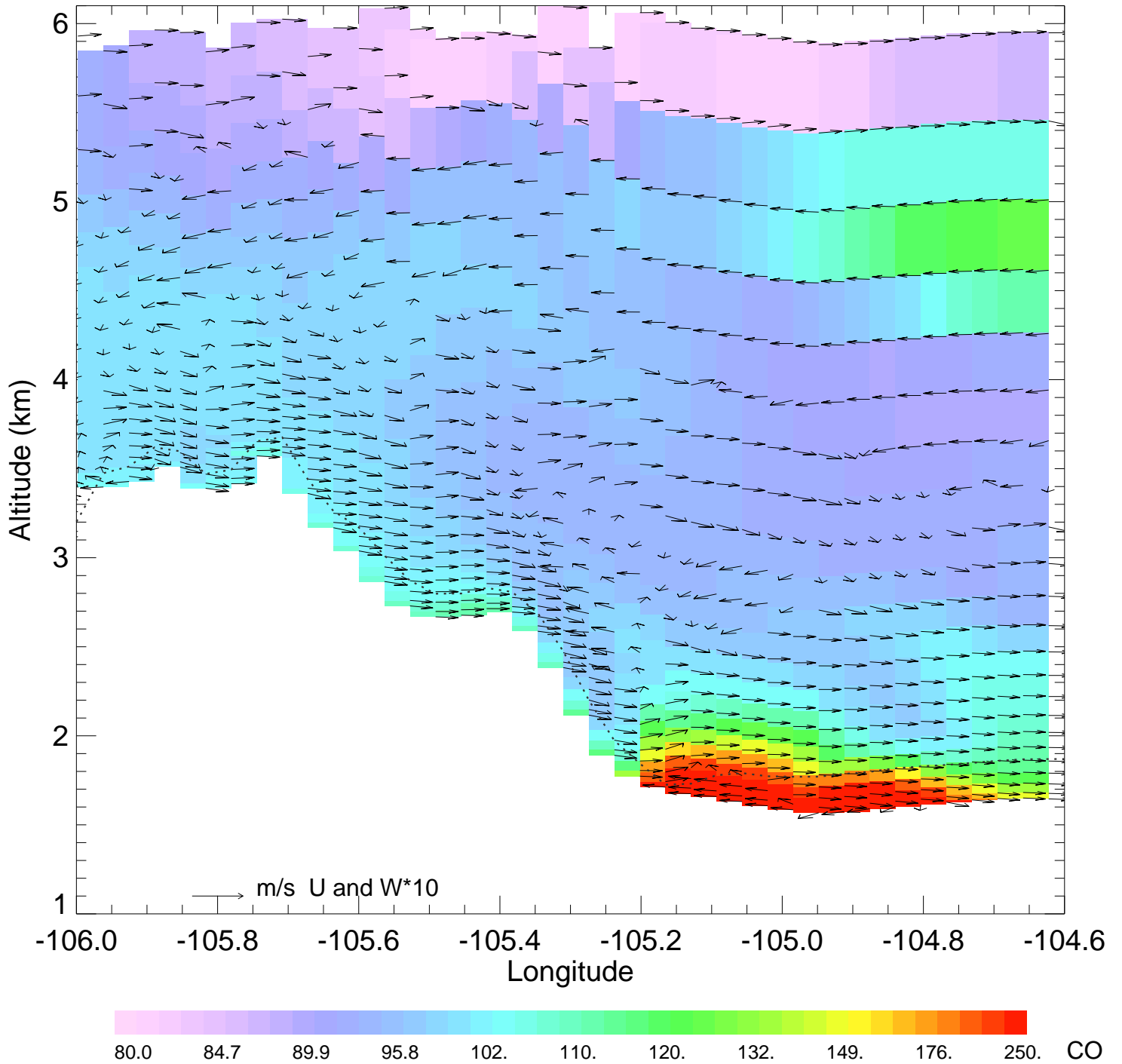




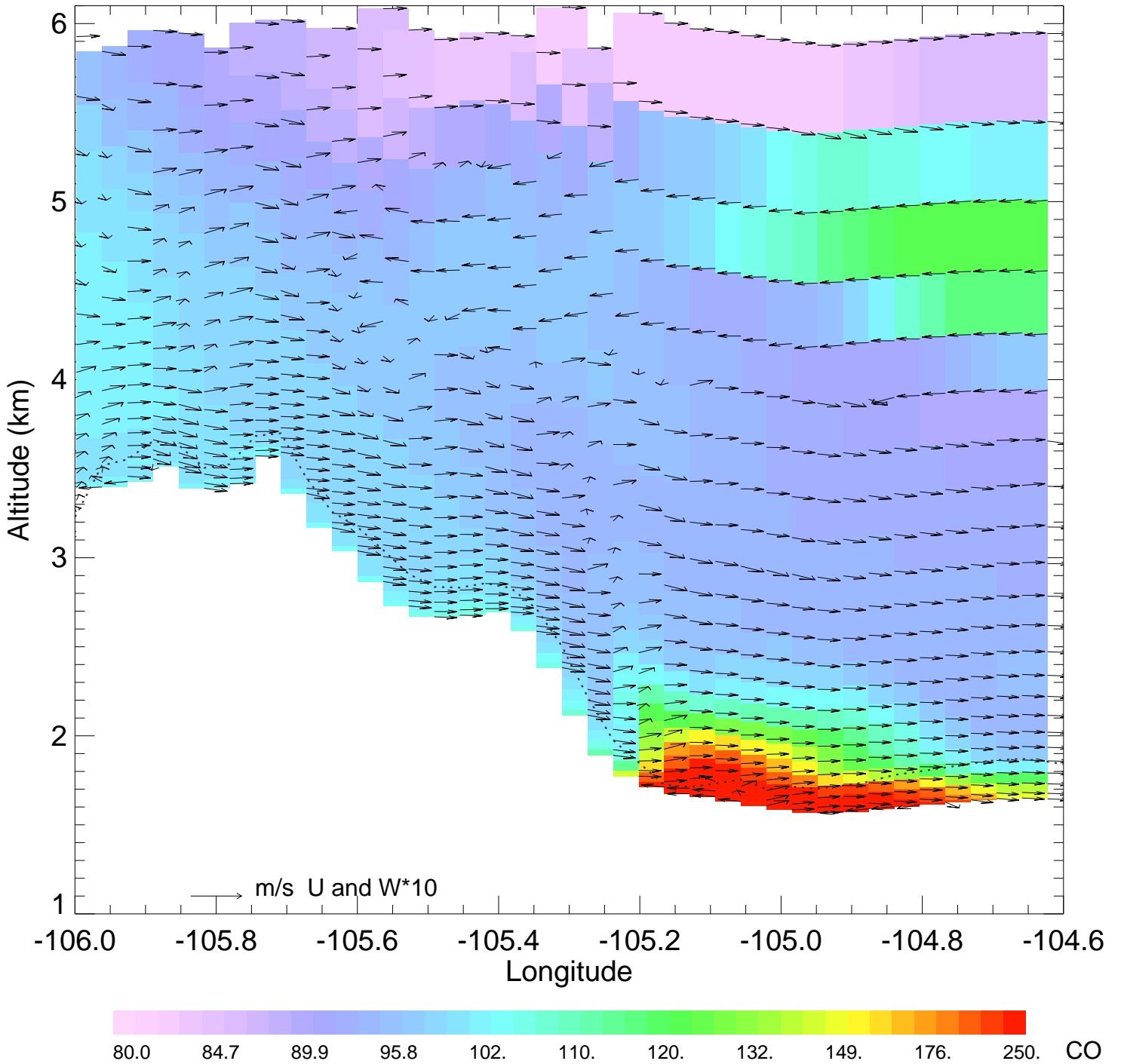
# CO @ 39.74N 2014-08-13\_07:00:00



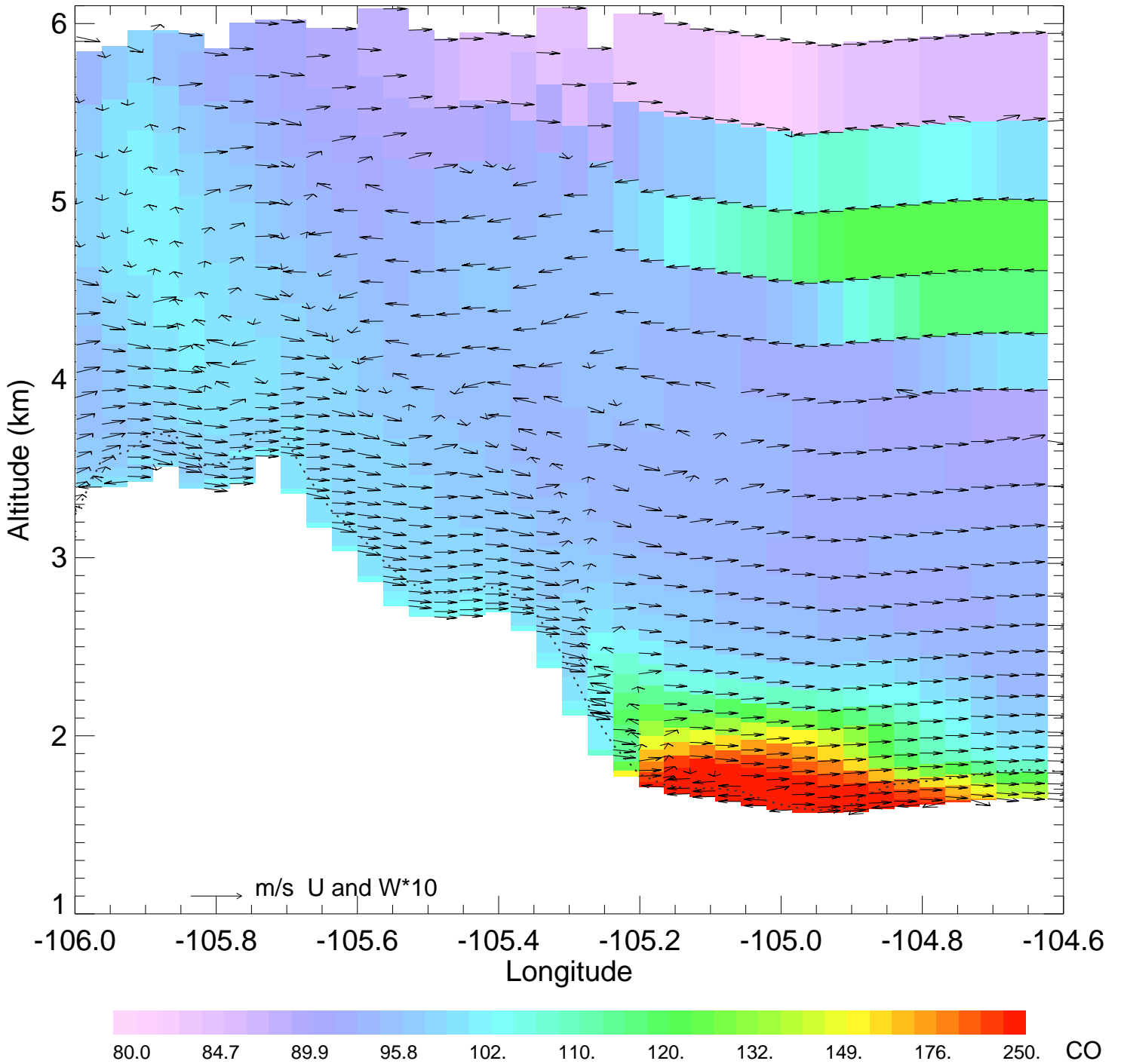
# CO @ 39.74N 2014-08-13\_08:00:00



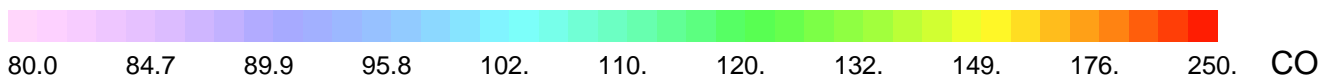
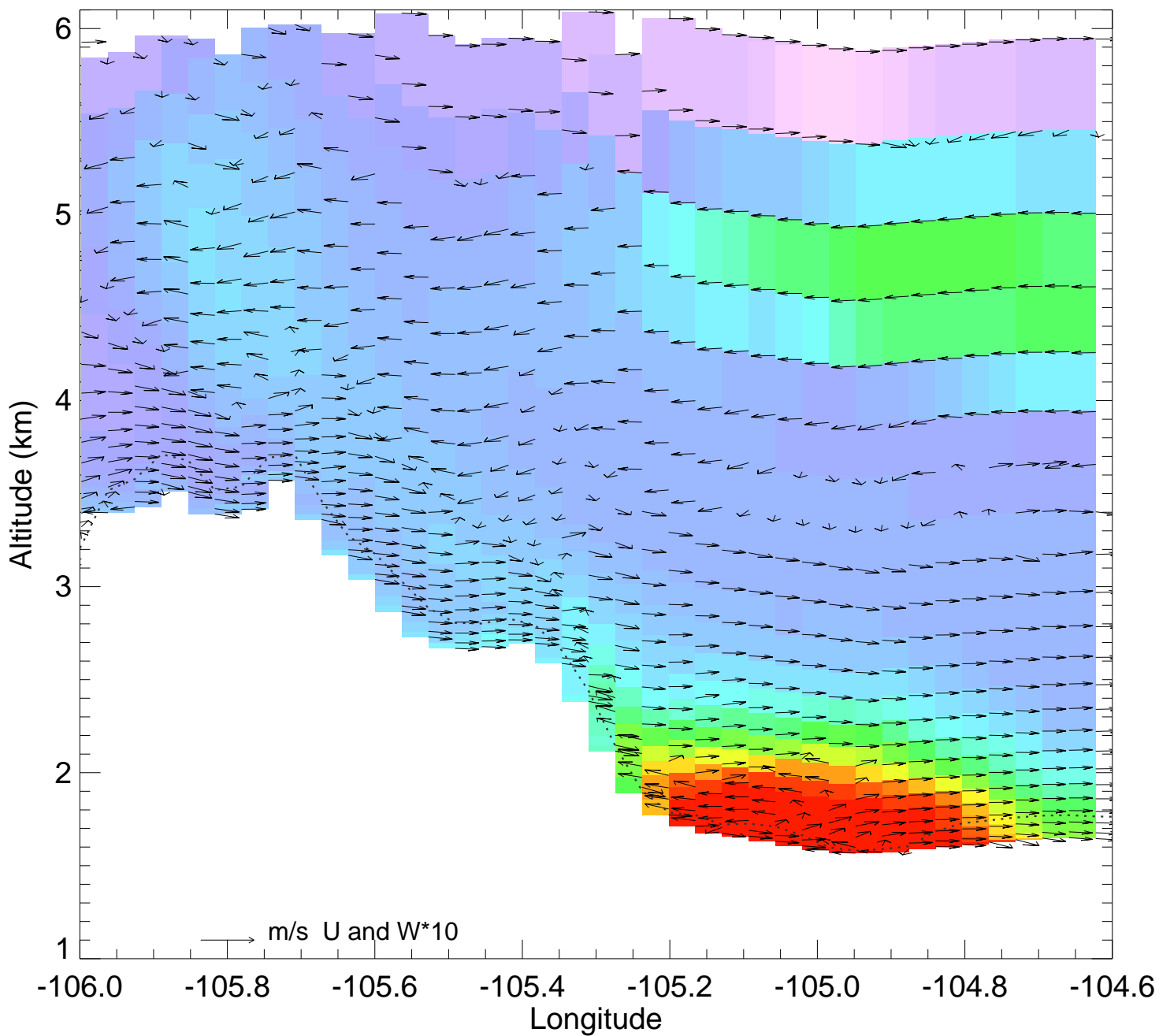
# CO @ 39.74N 2014-08-13\_09:00:00



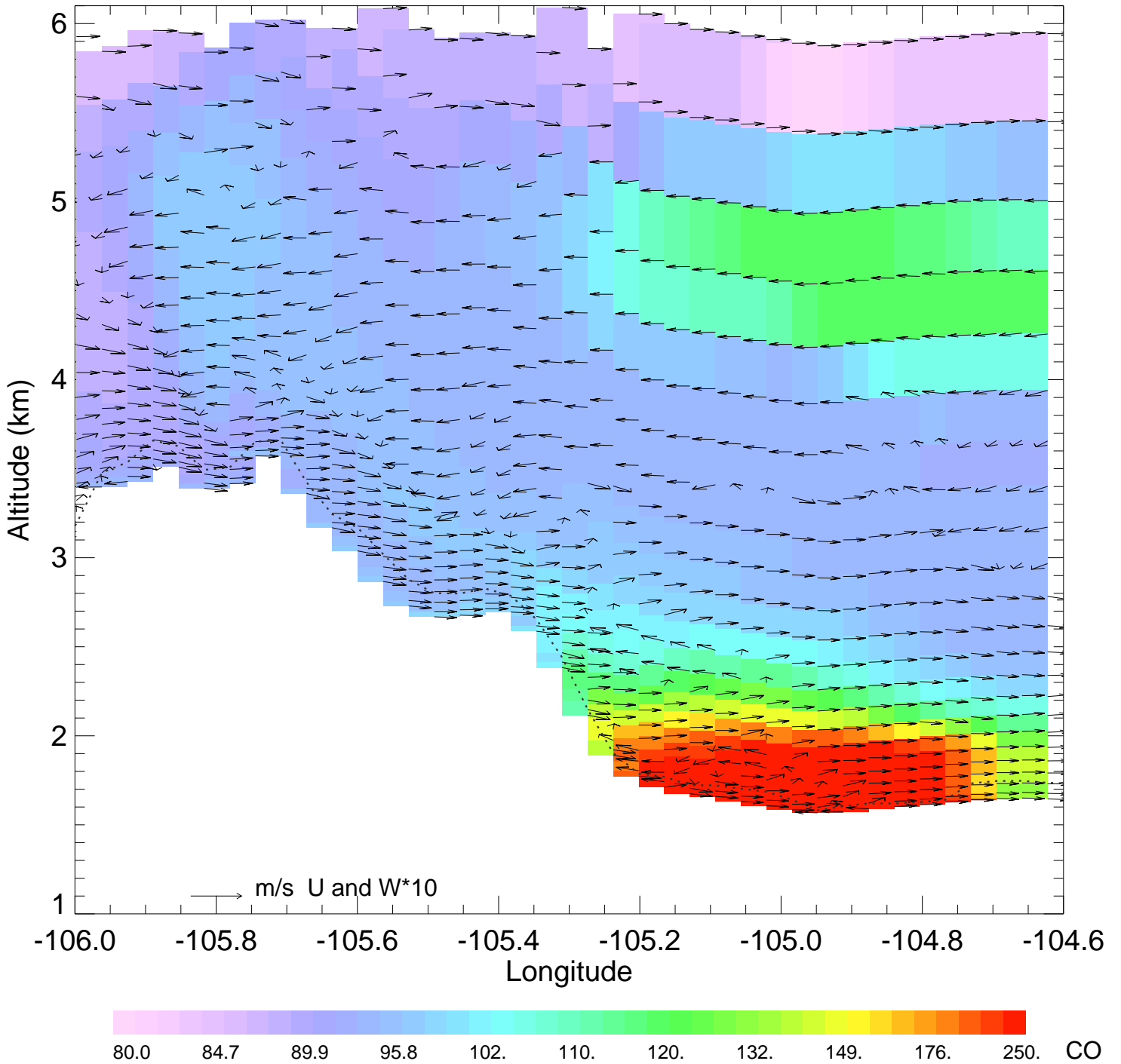
# CO @ 39.74N 2014-08-13\_10:00:00



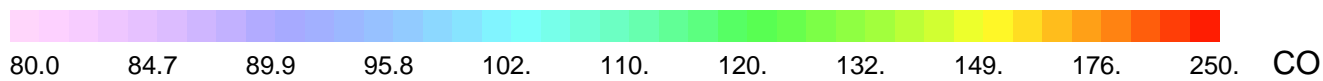
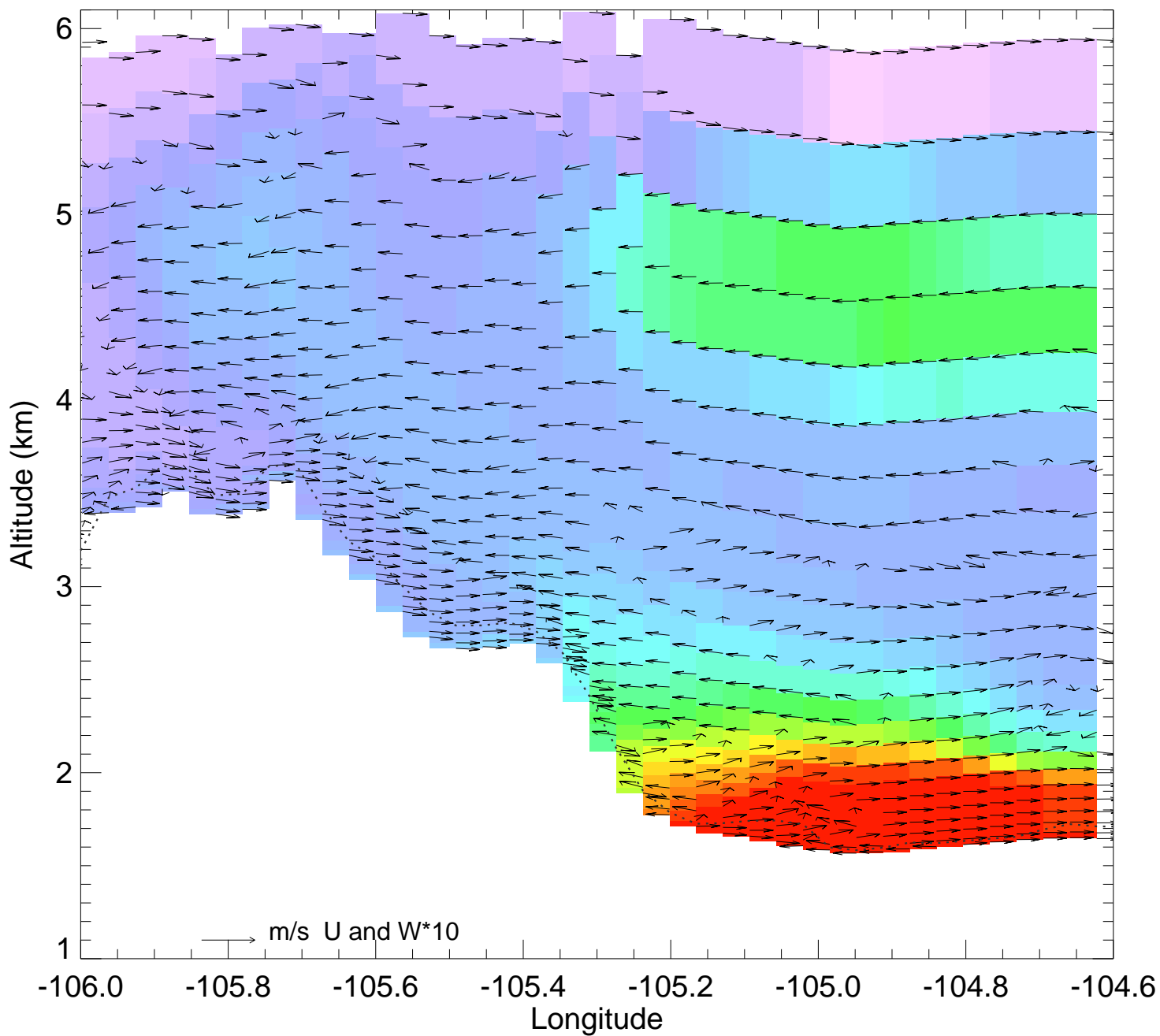
# CO @ 39.74N 2014-08-13\_11:00:00



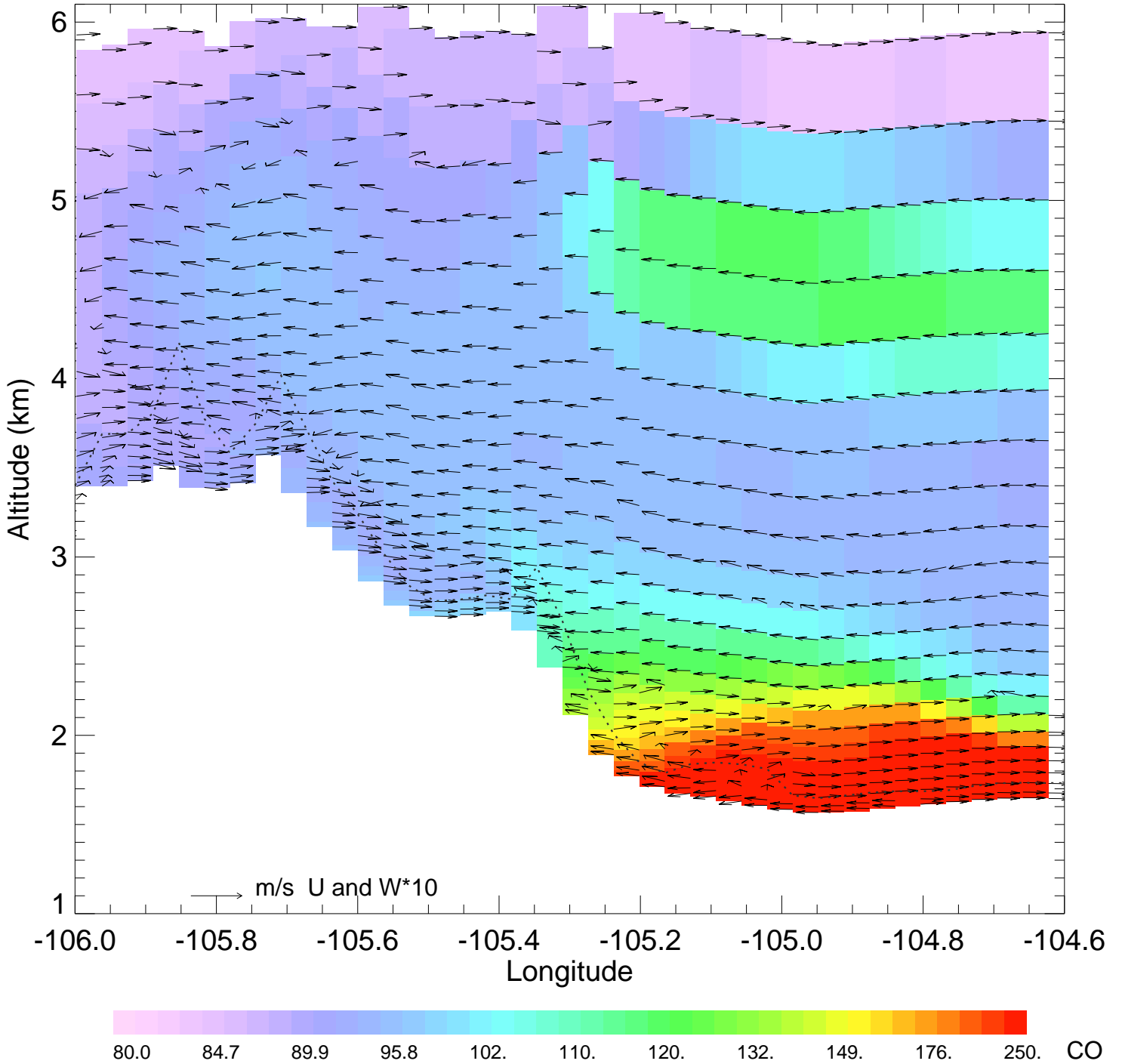
# CO @ 39.74N 2014-08-13\_12:00:00



# CO @ 39.74N 2014-08-13\_13:00:00

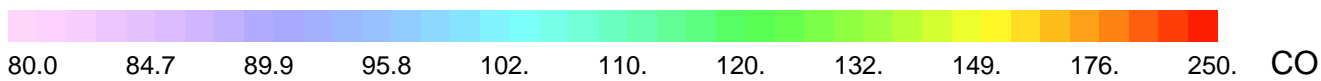
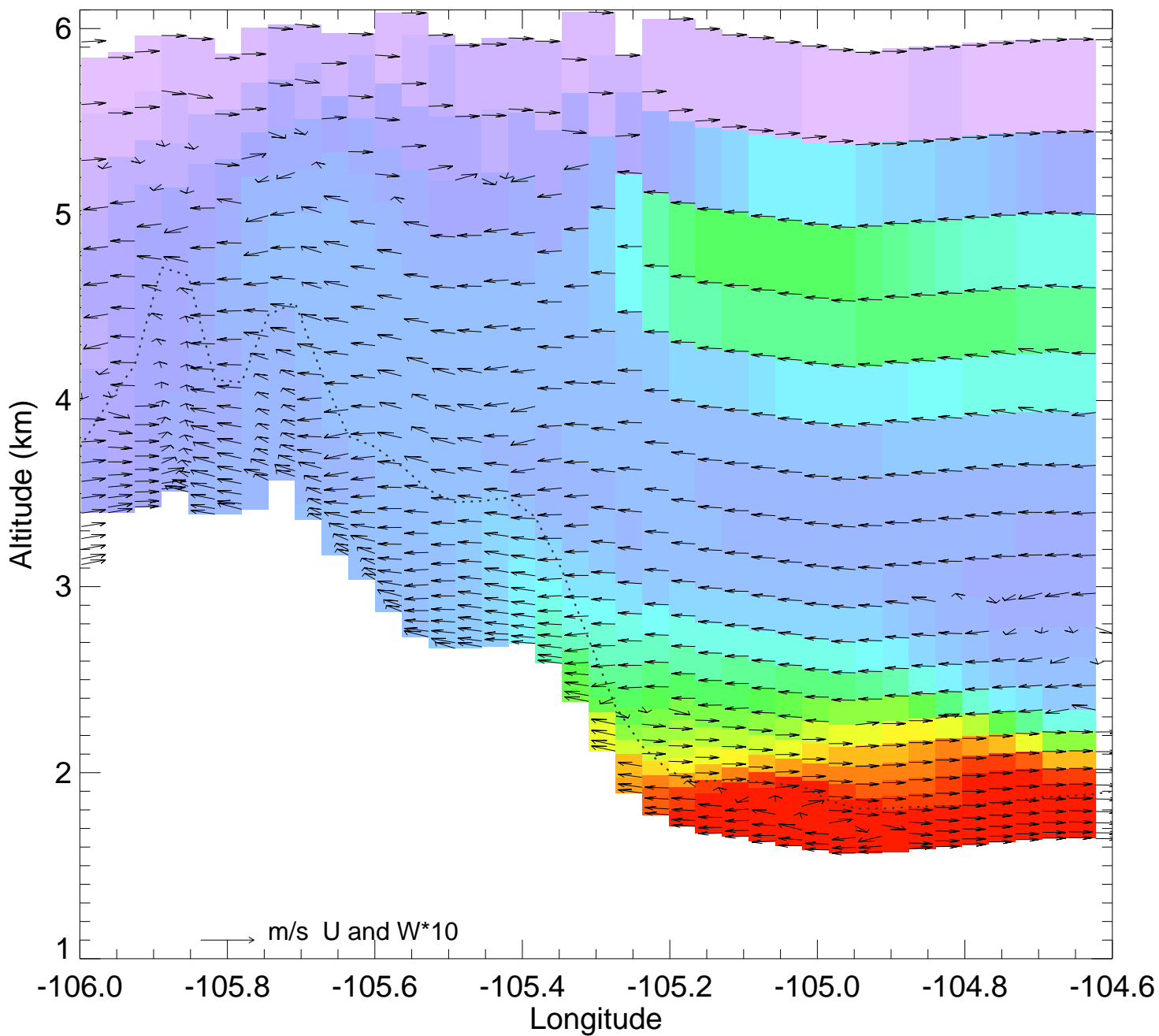


# CO @ 39.74N 2014-08-13\_14:00:00

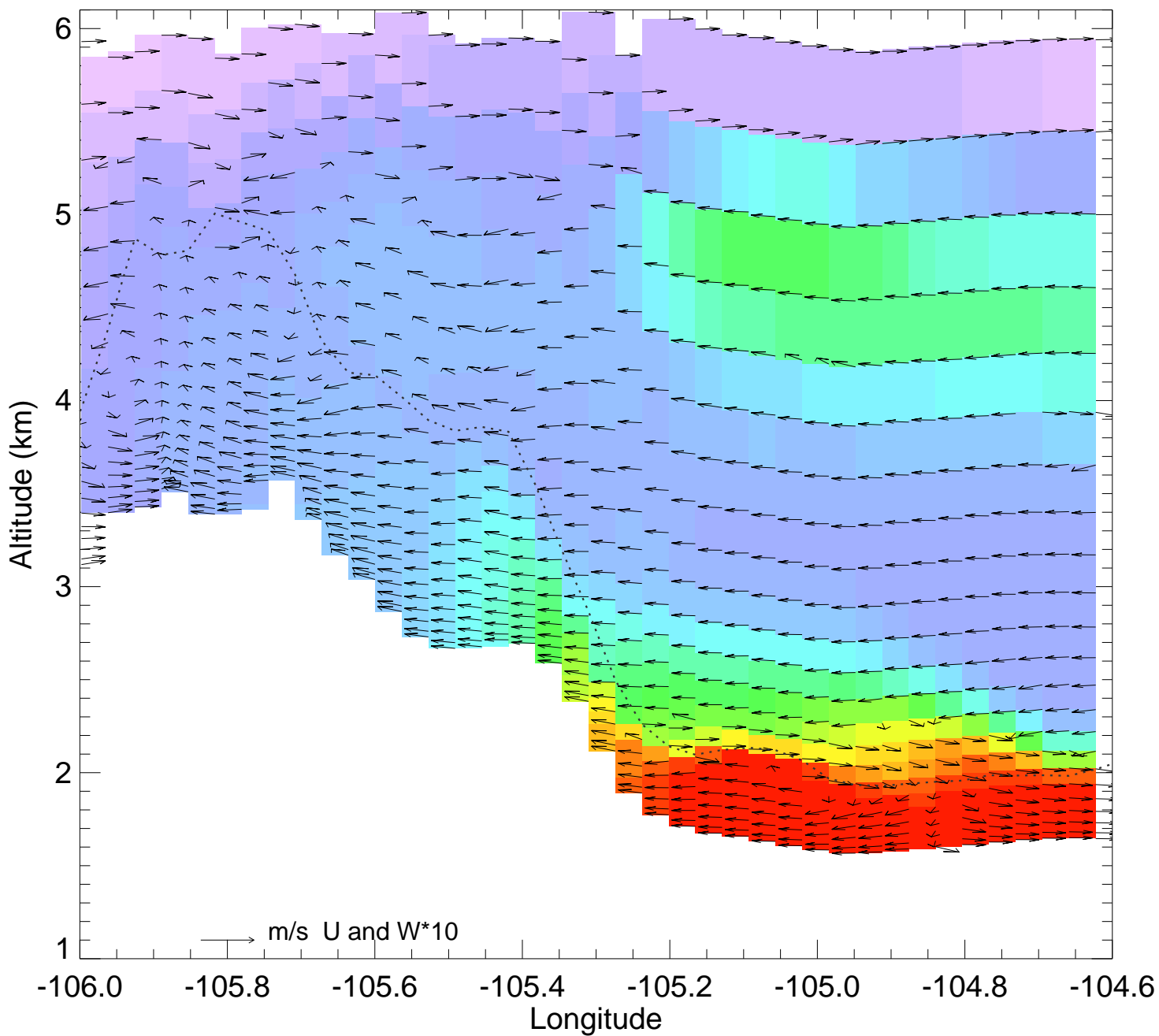




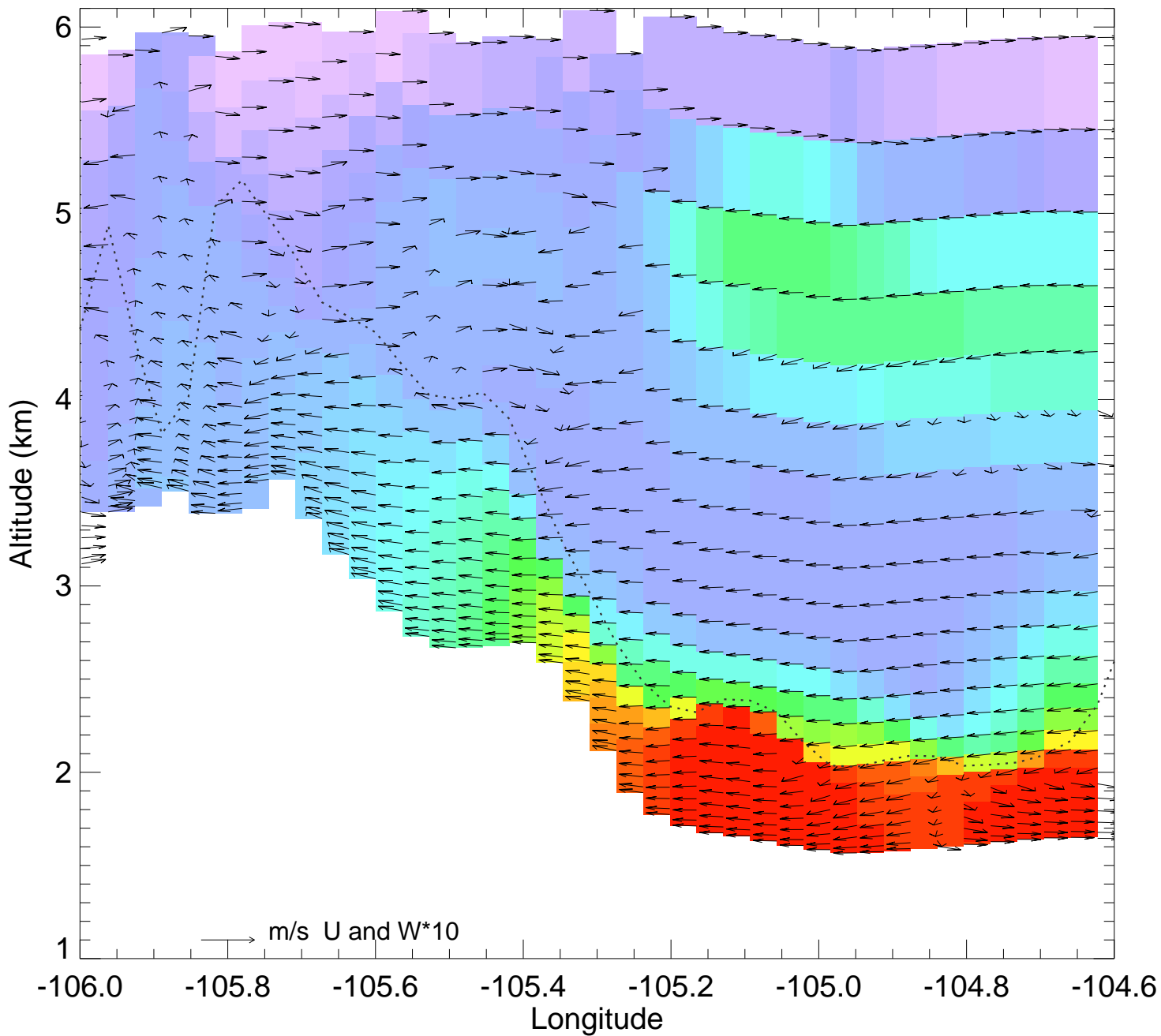
# CO @ 39.74N 2014-08-13\_15:00:00



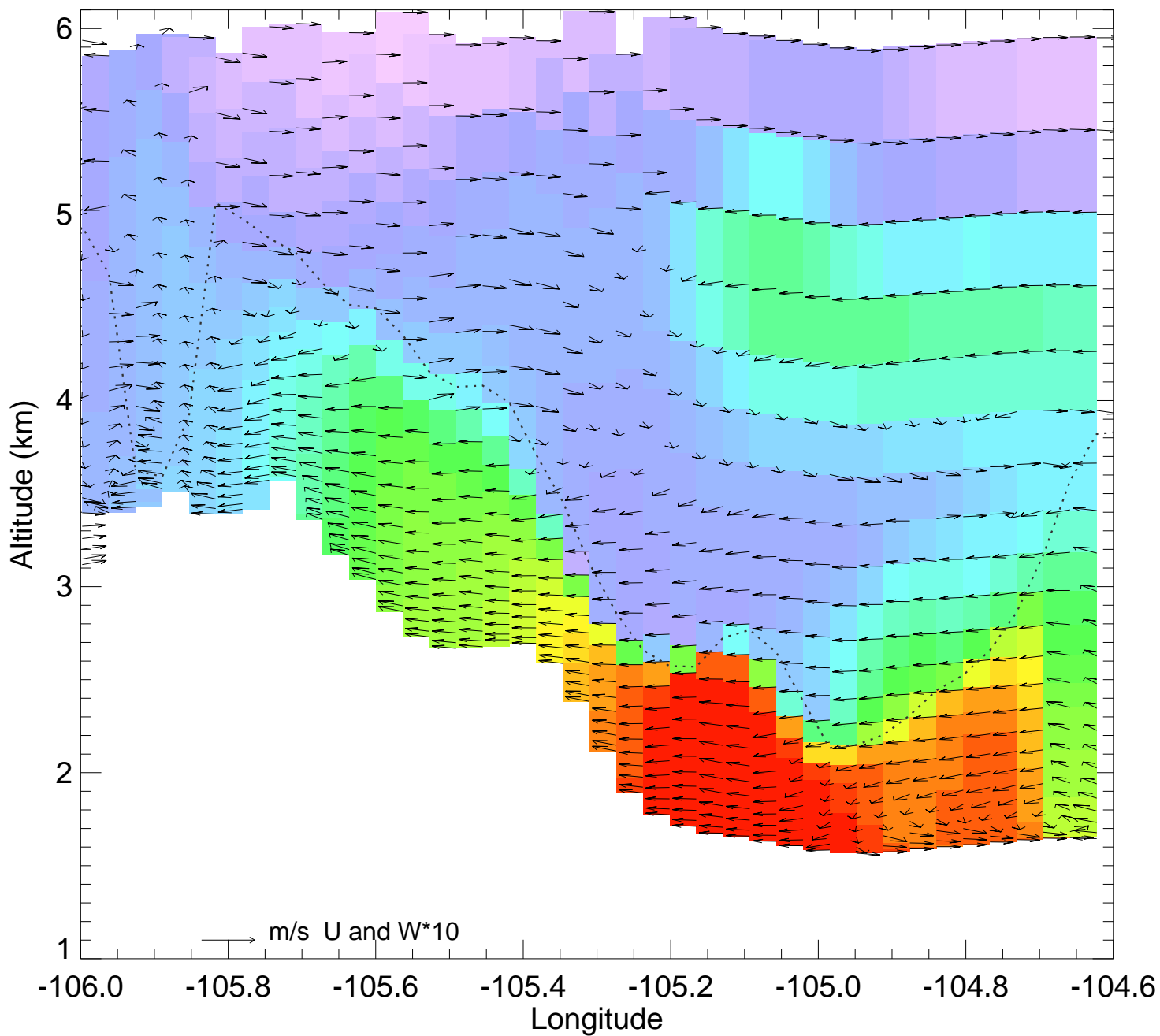
# CO @ 39.74N 2014-08-13\_16:00:00



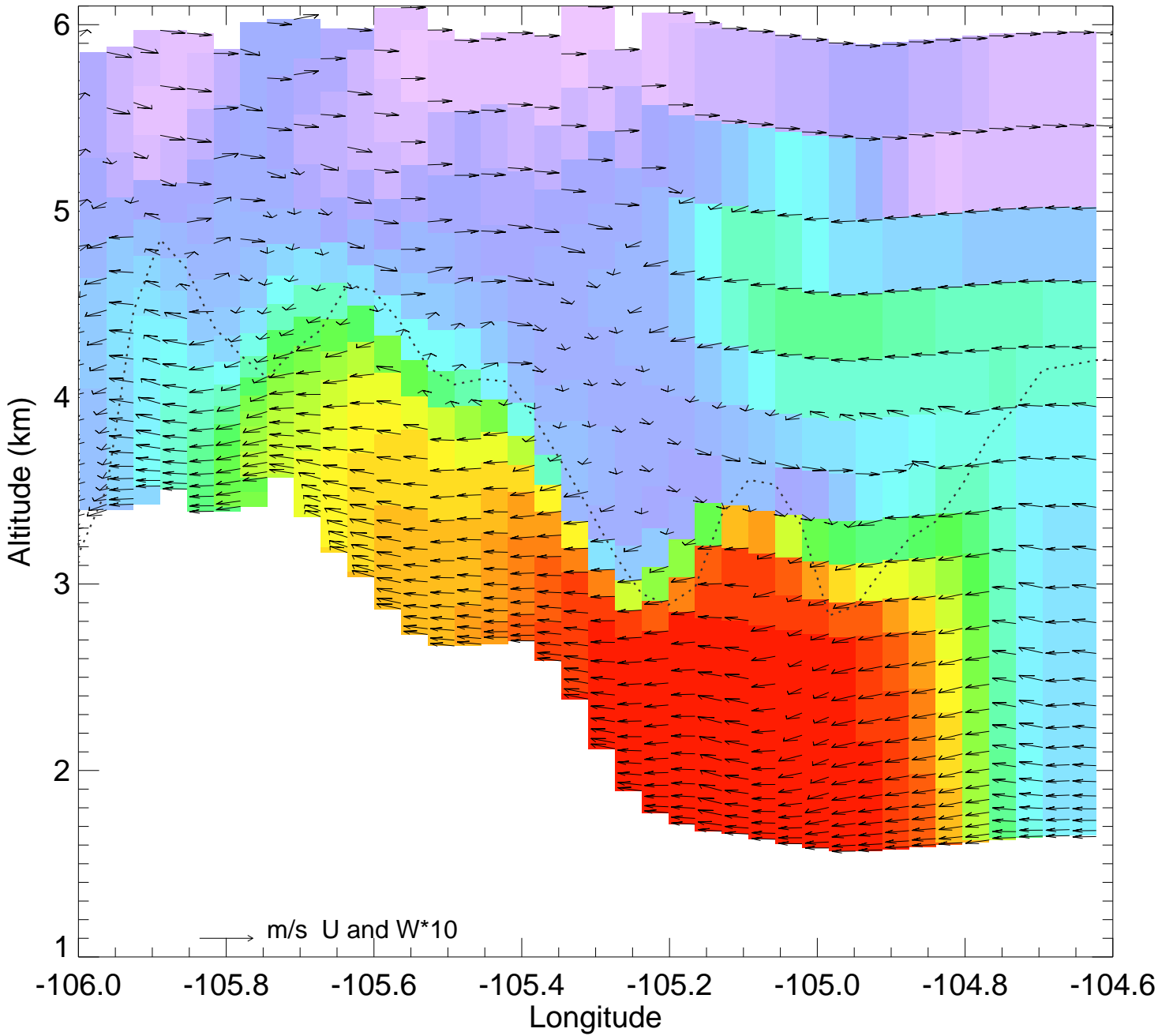
# CO @ 39.74N 2014-08-13\_17:00:00



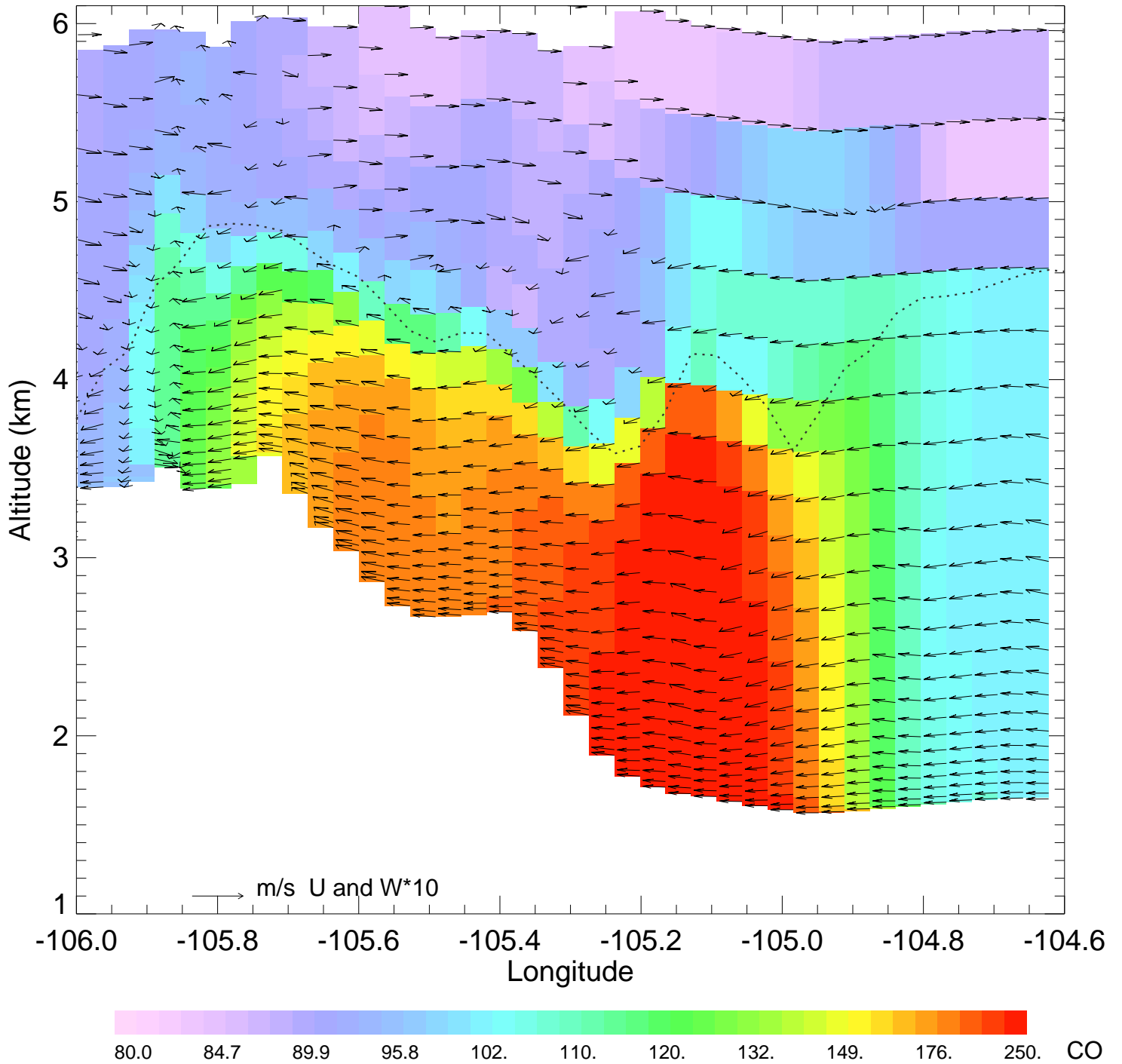
# CO @ 39.74N 2014-08-13\_18:00:00



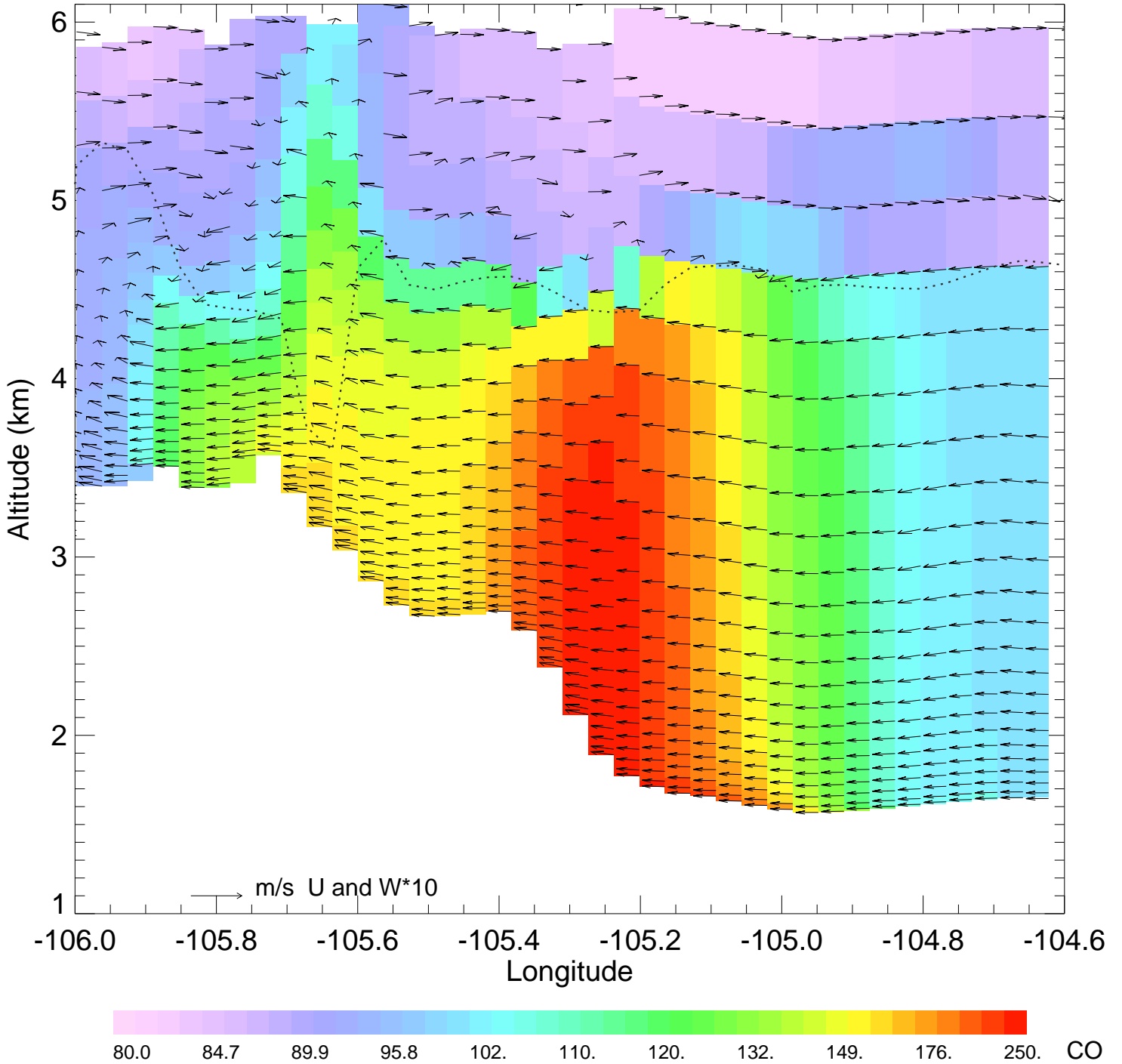
# CO @ 39.74N 2014-08-13\_19:00:00



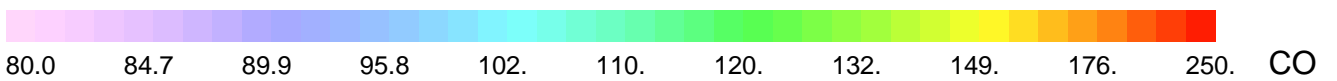
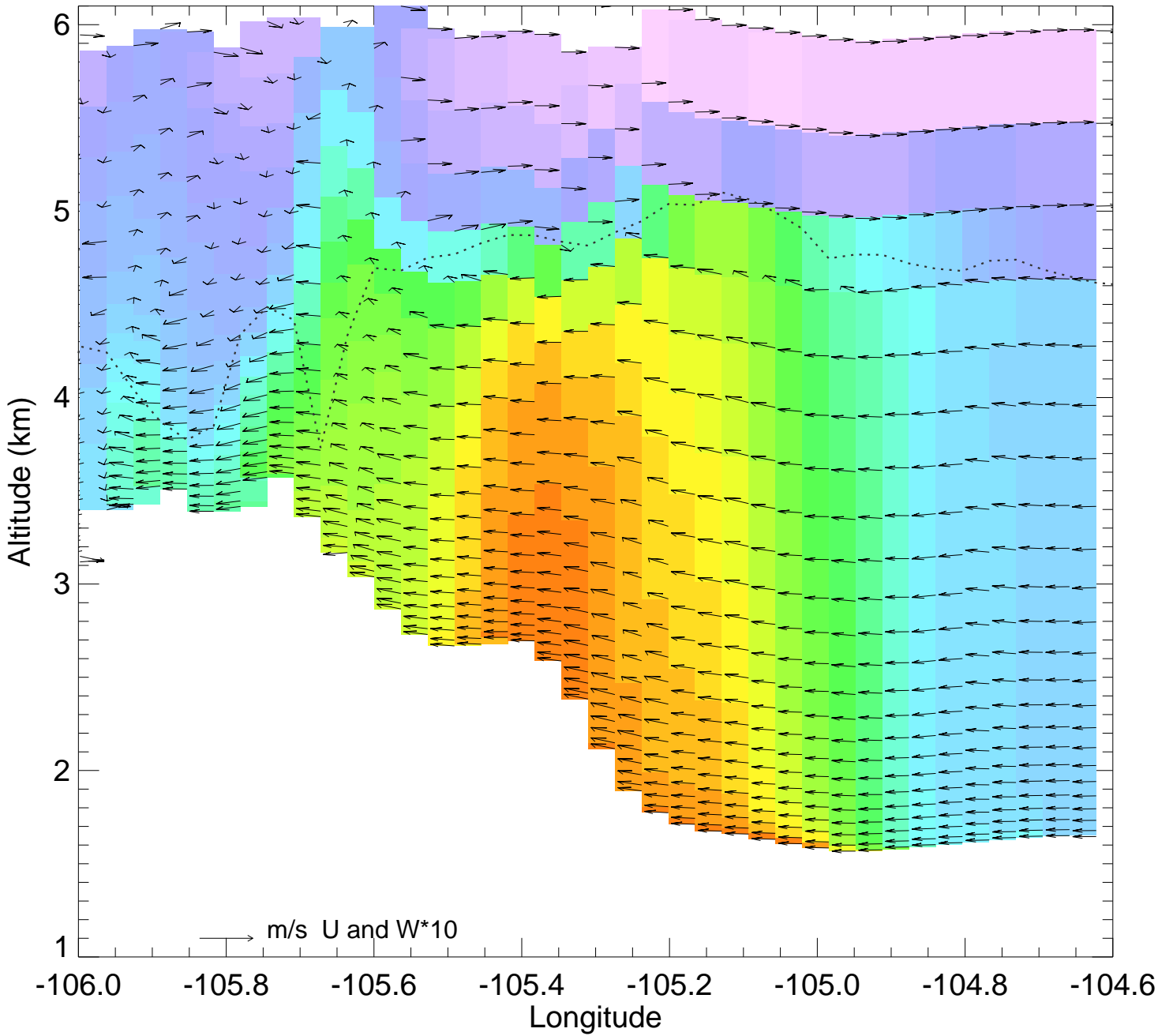
# CO @ 39.74N 2014-08-13\_20:00:00



# CO @ 39.74N 2014-08-13\_21:00:00

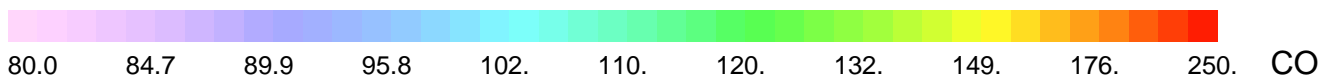
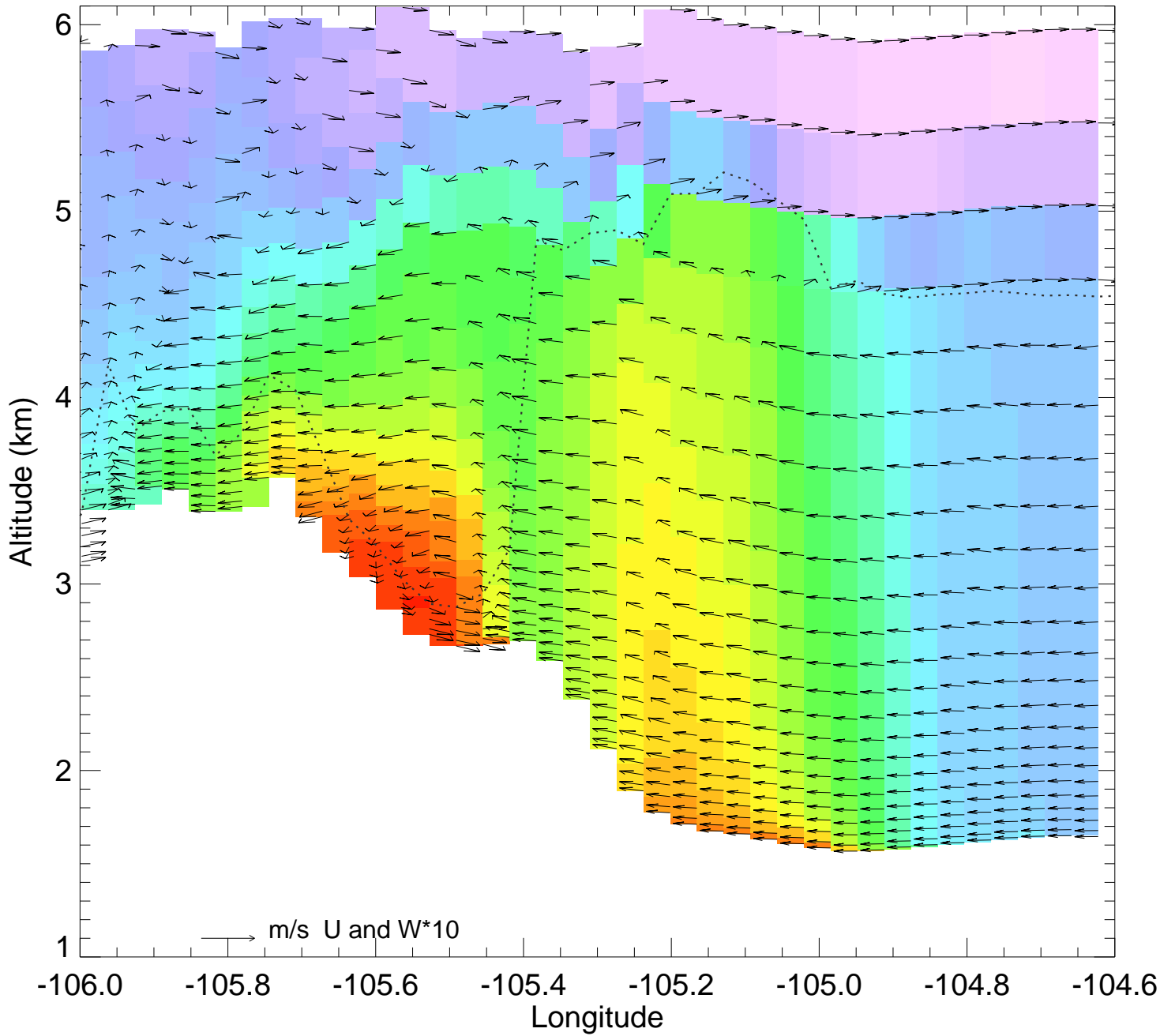


# CO @ 39.74N 2014-08-13\_22:00:00

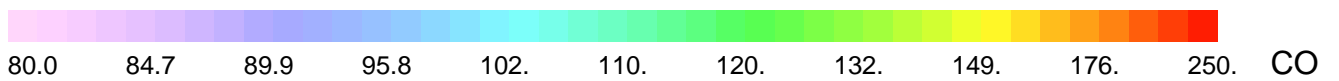
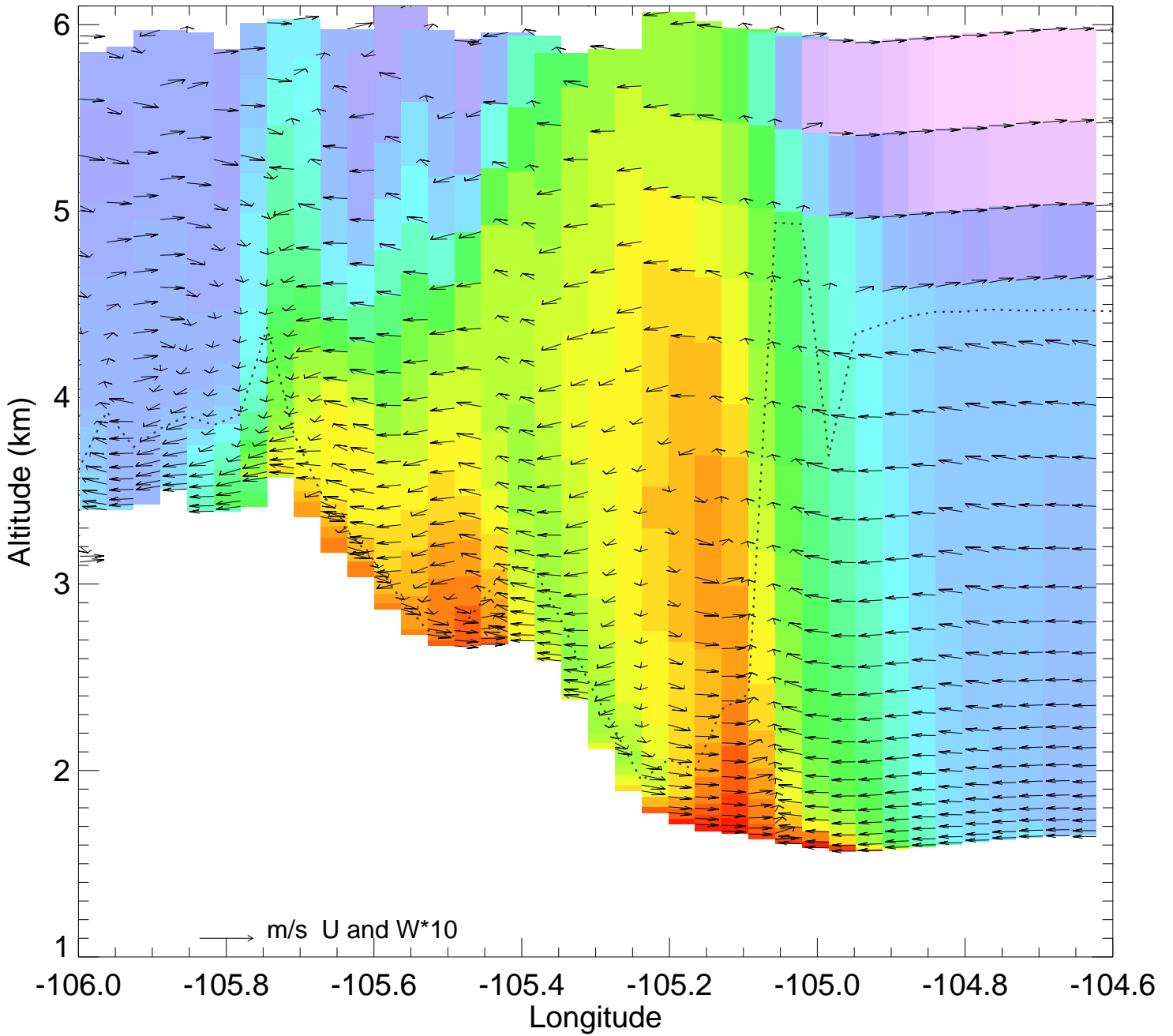




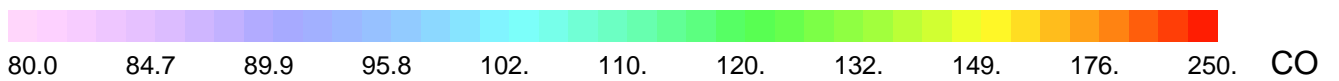
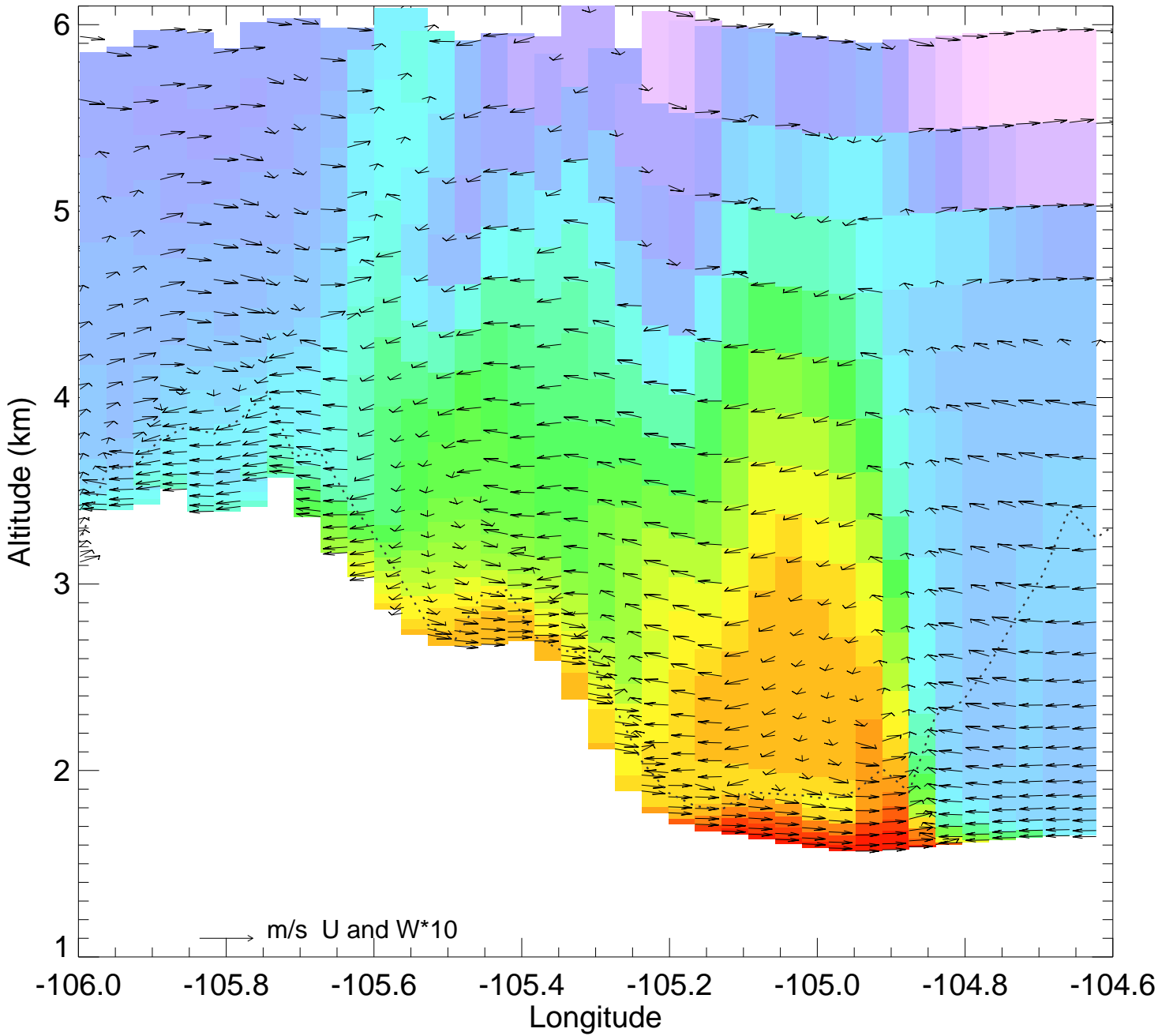
# CO @ 39.74N 2014-08-13\_23:00:00



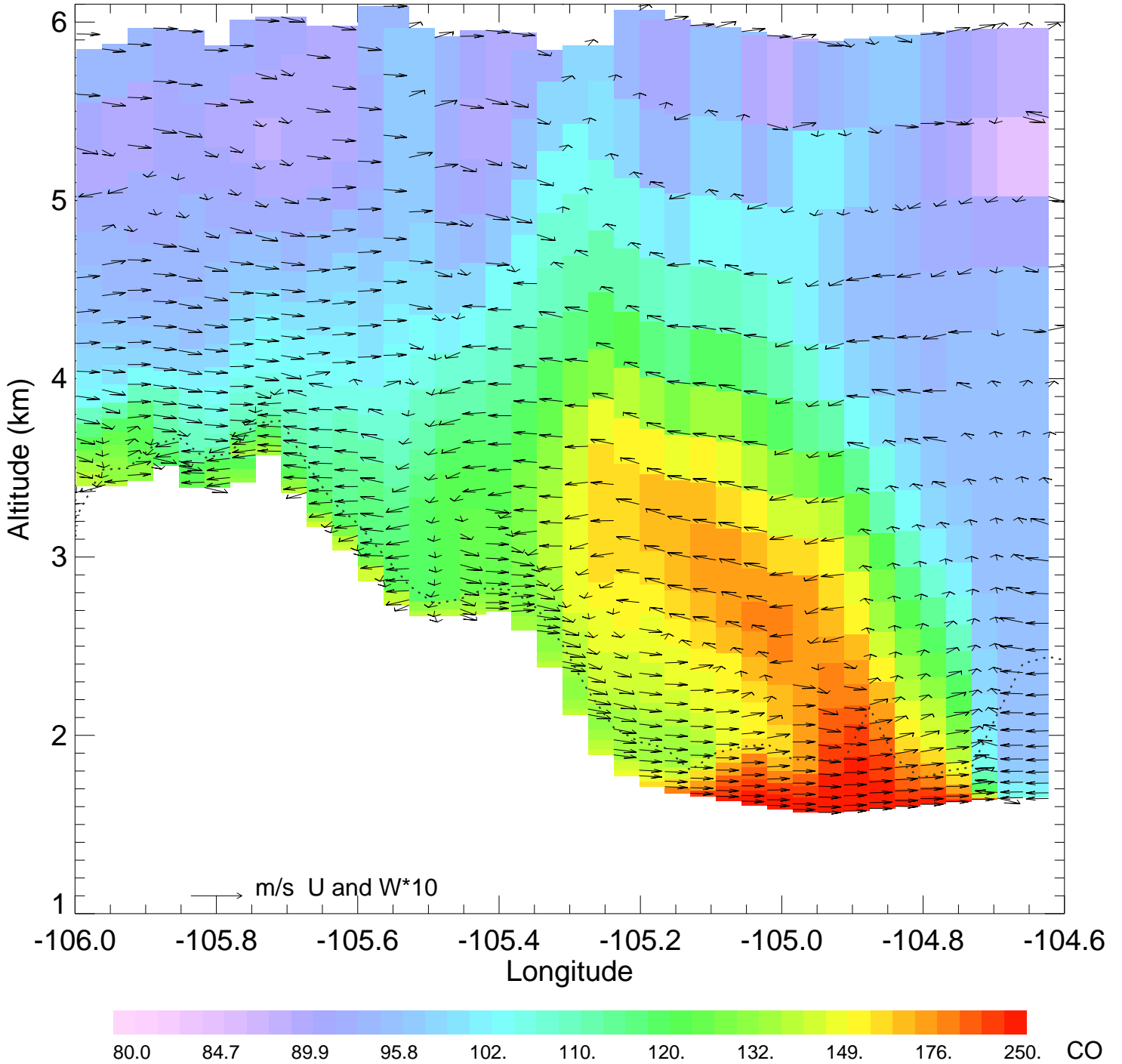
# CO @ 39.74N 2014-08-14\_00:00:00



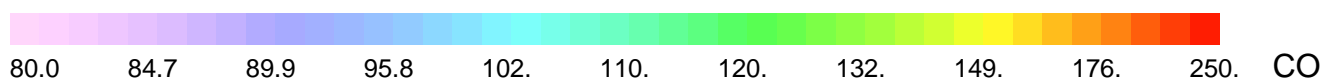
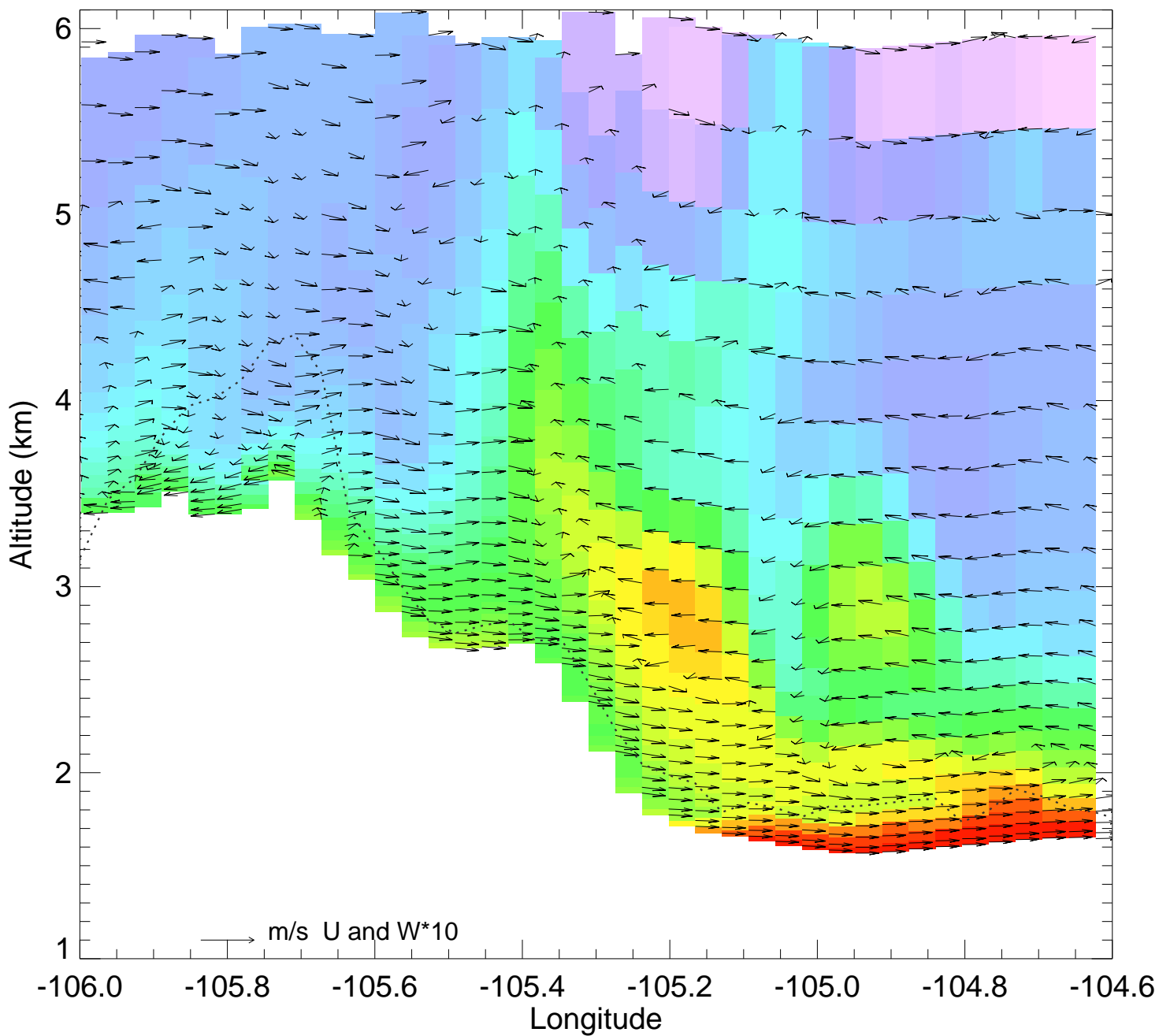
# CO @ 39.74N 2014-08-14\_01:00:00



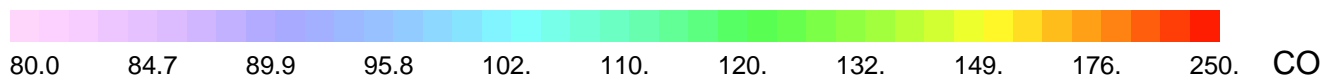
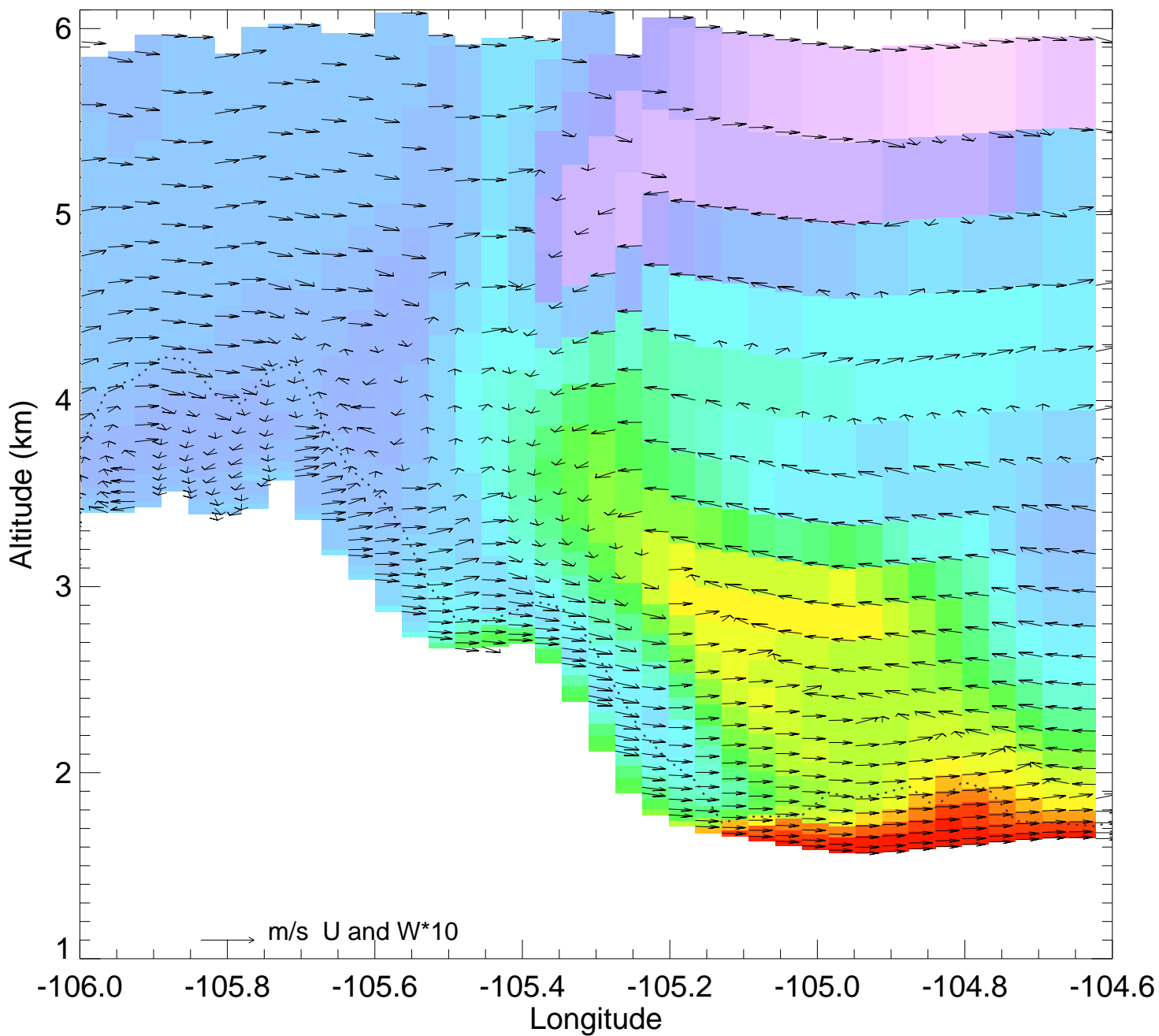
# CO @ 39.74N 2014-08-14\_02:00:00



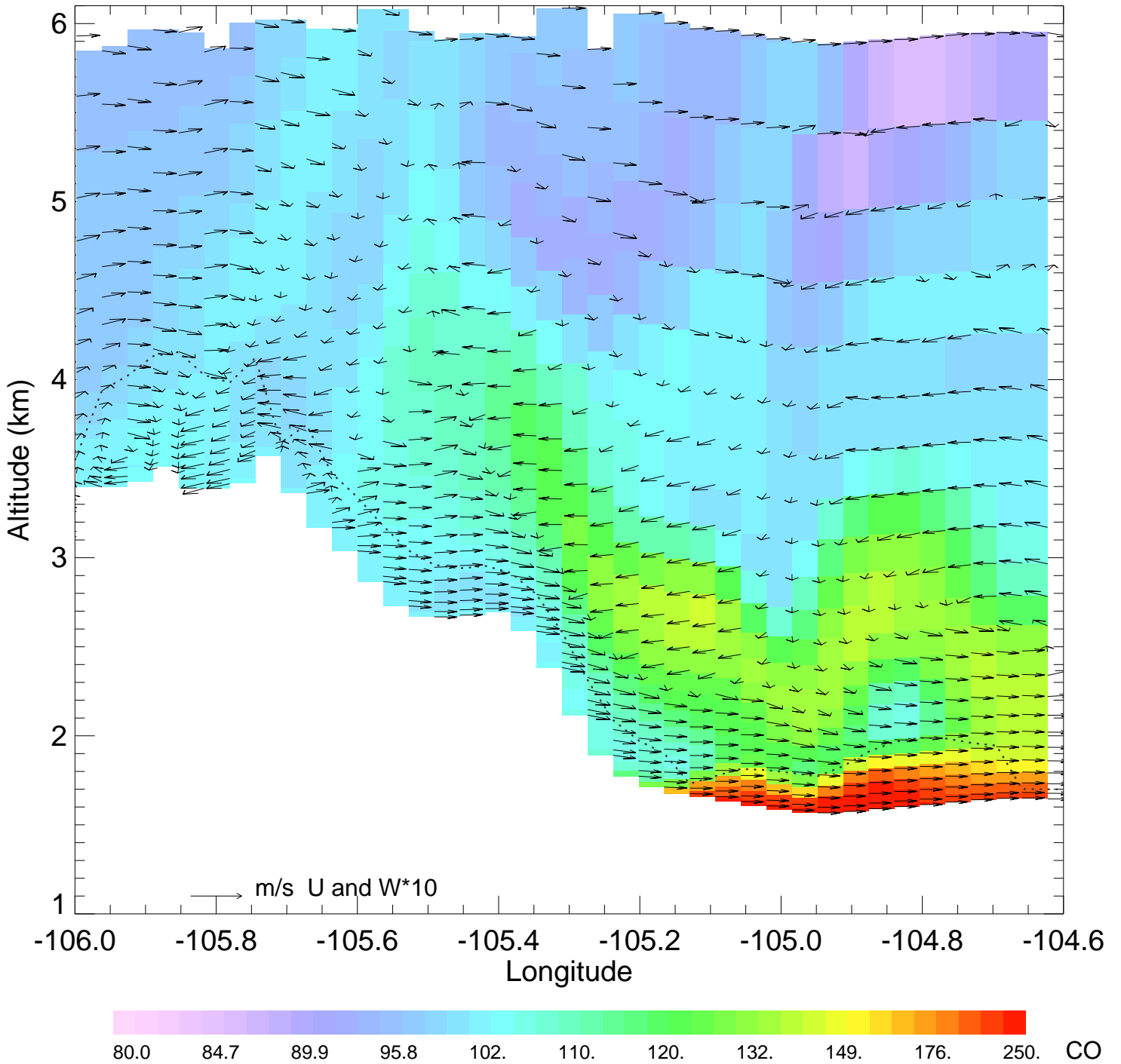
# CO @ 39.74N 2014-08-14\_03:00:00



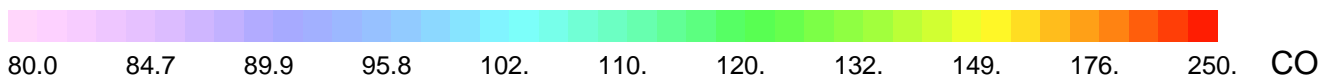
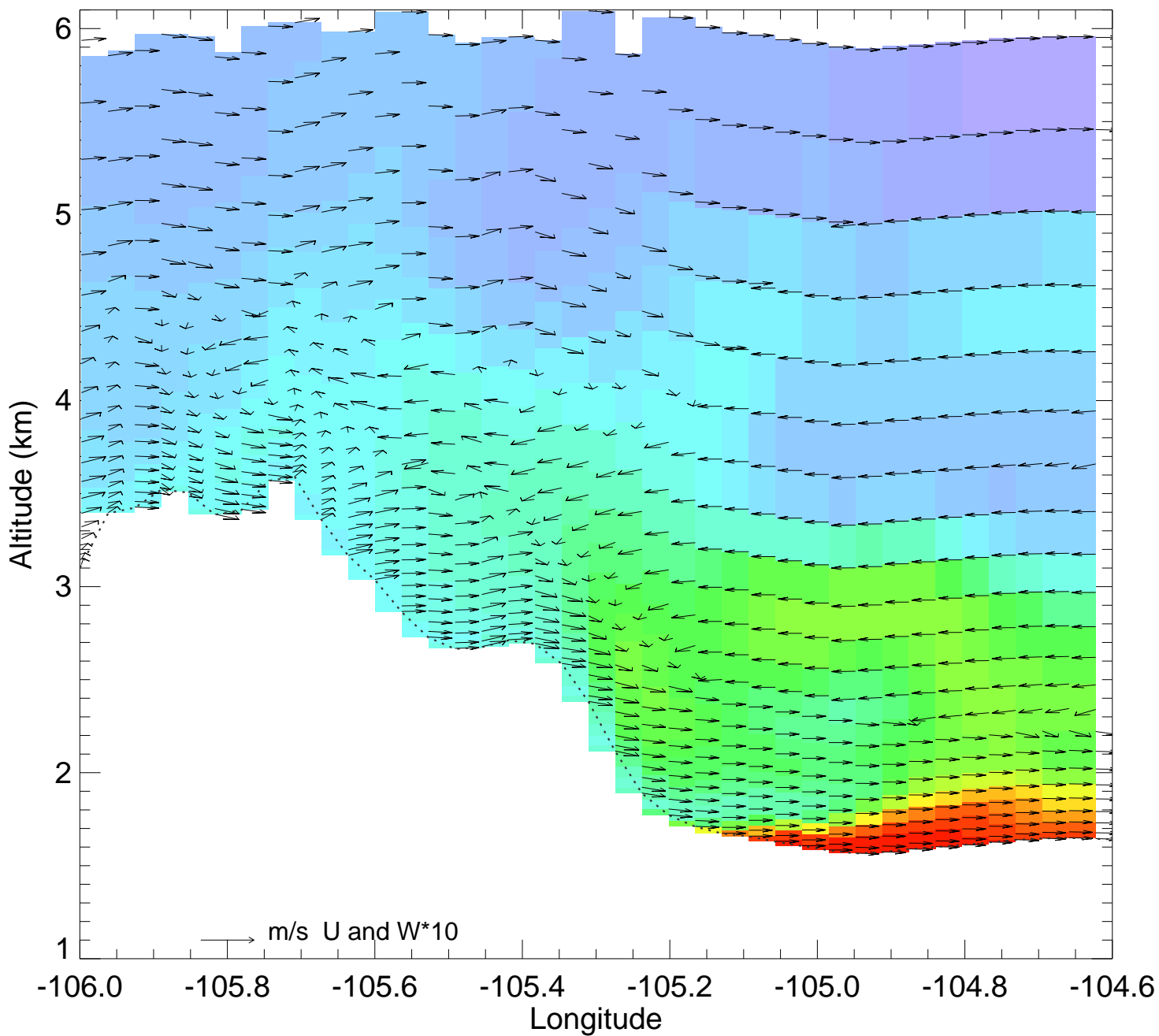
# CO @ 39.74N 2014-08-14\_04:00:00



# CO @ 39.74N 2014-08-14\_05:00:00

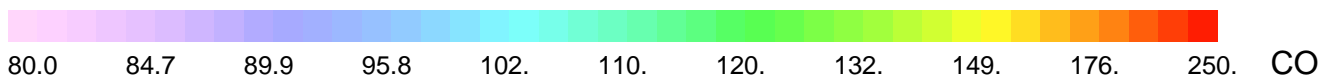
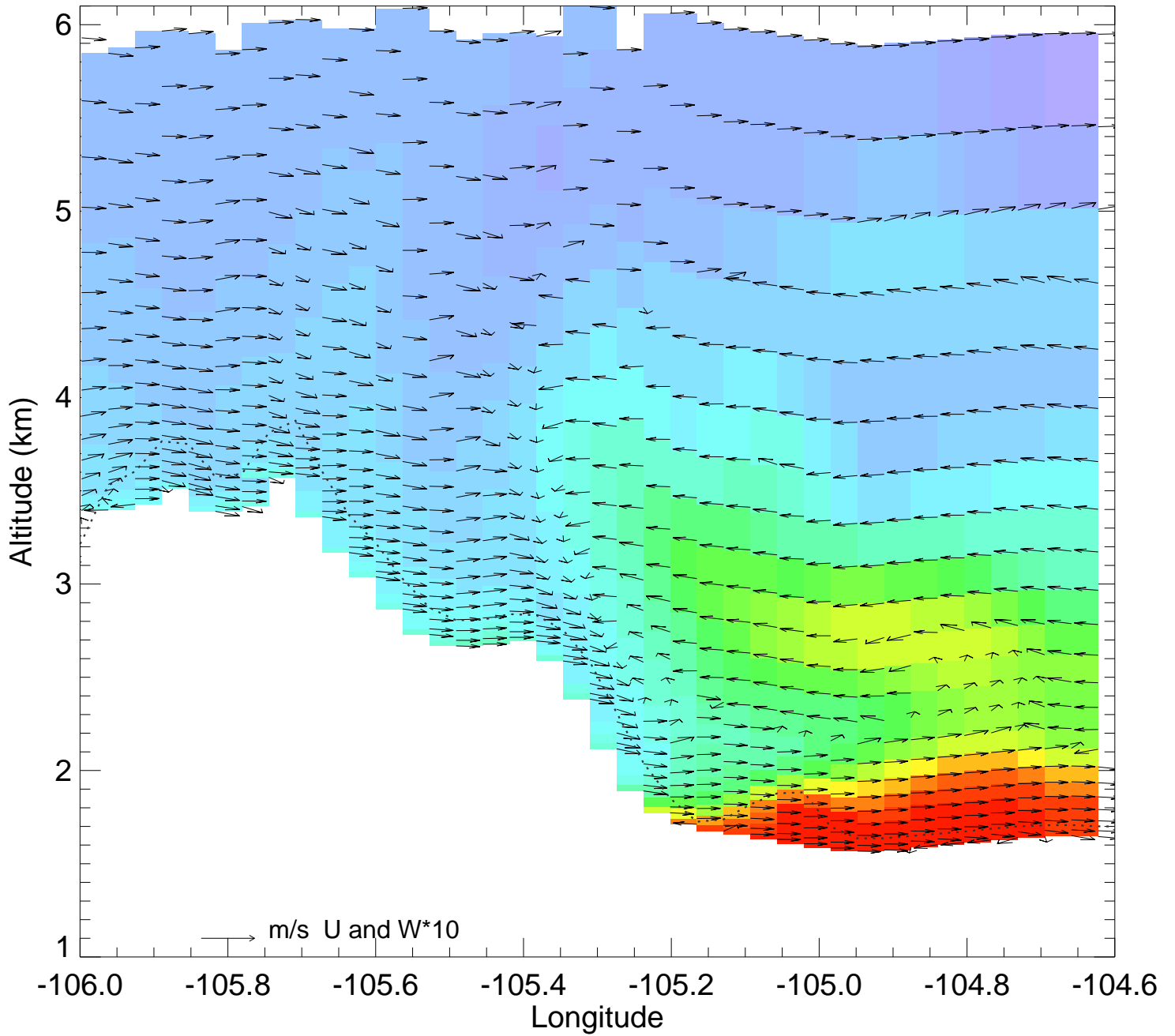


# CO @ 39.74N 2014-08-14\_06:00:00

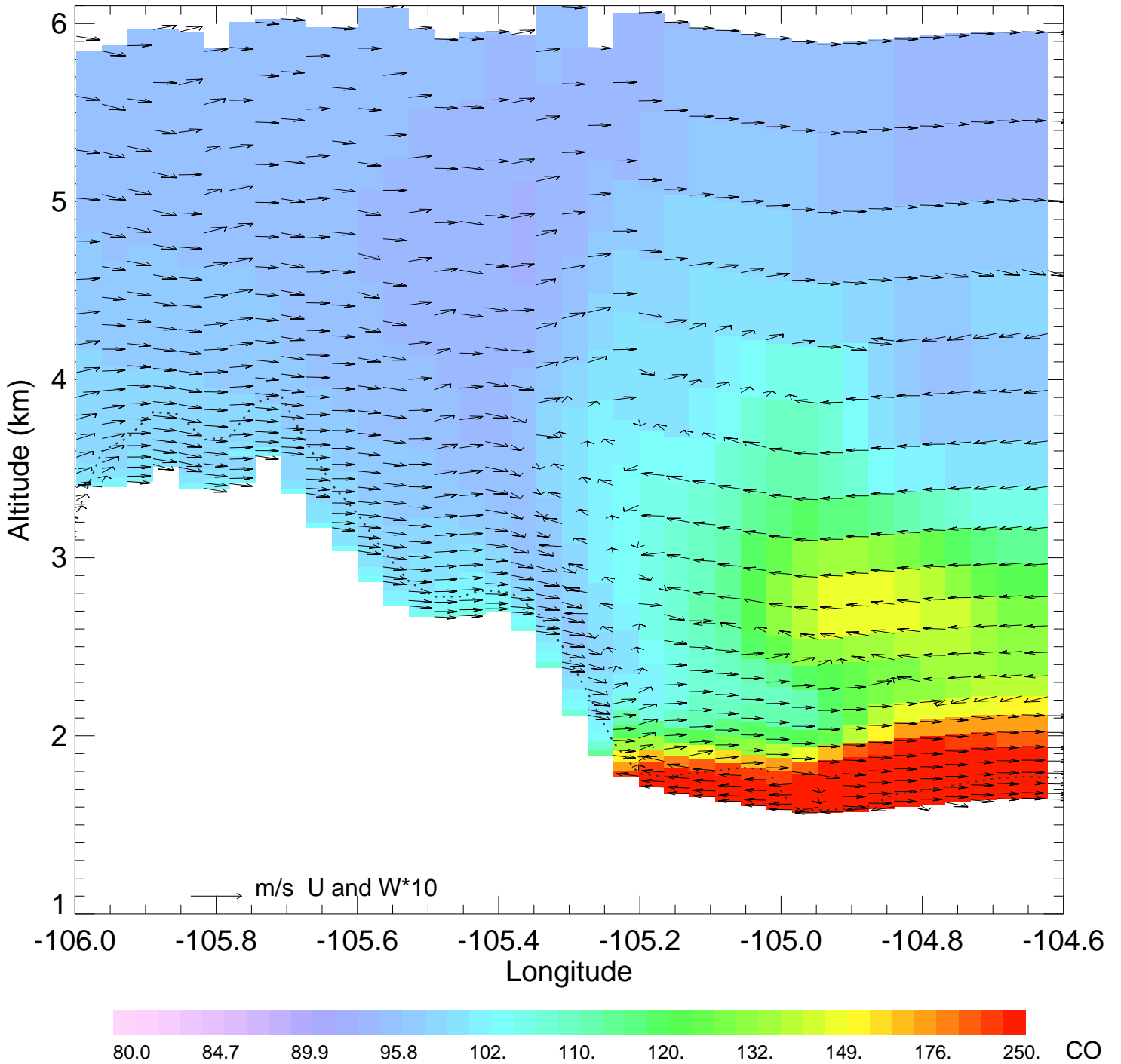




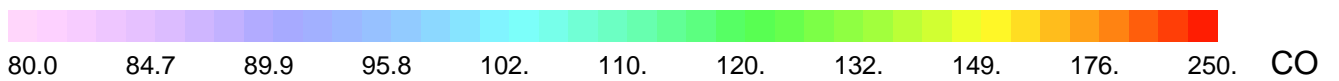
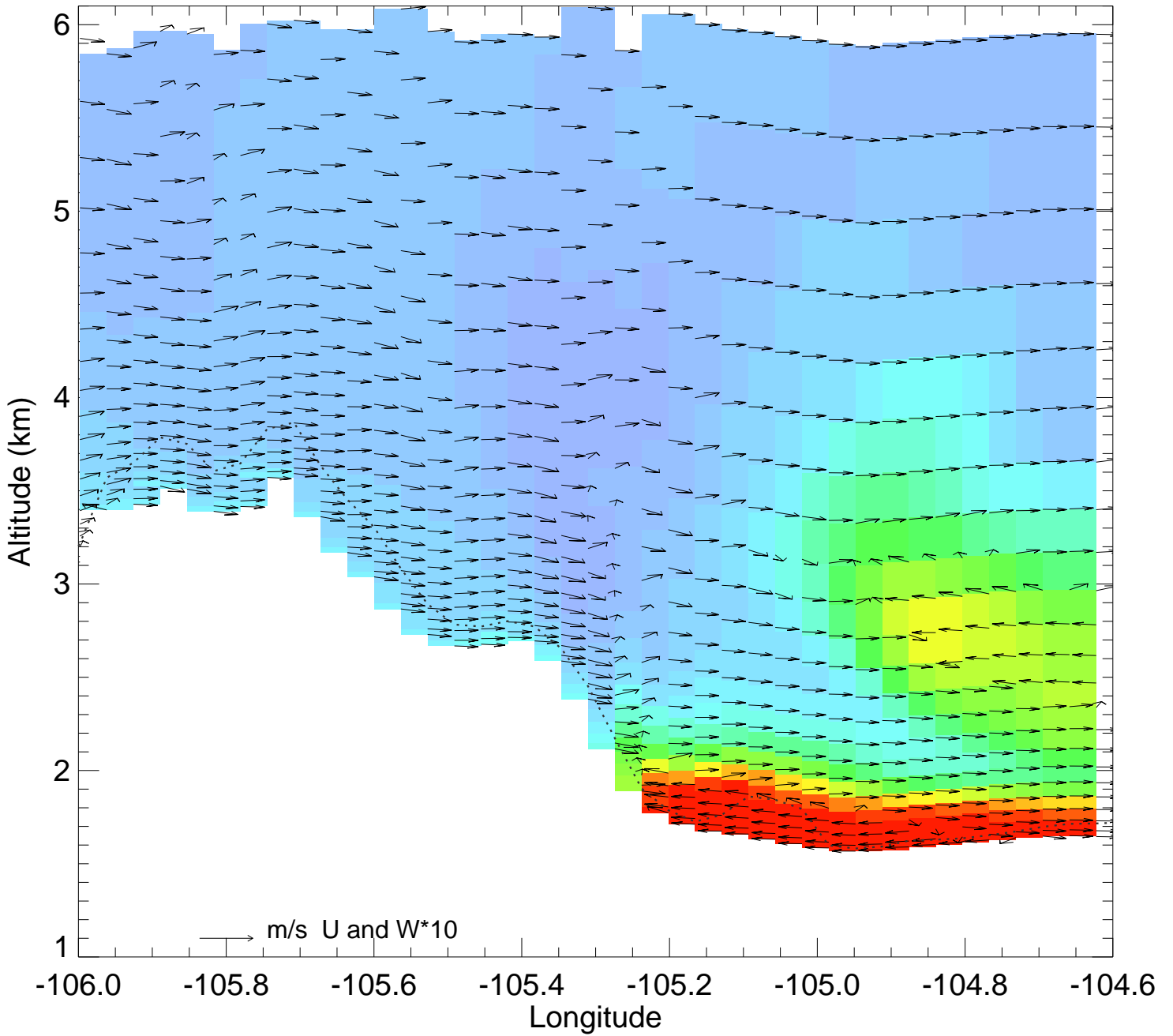
# CO @ 39.74N 2014-08-14\_07:00:00



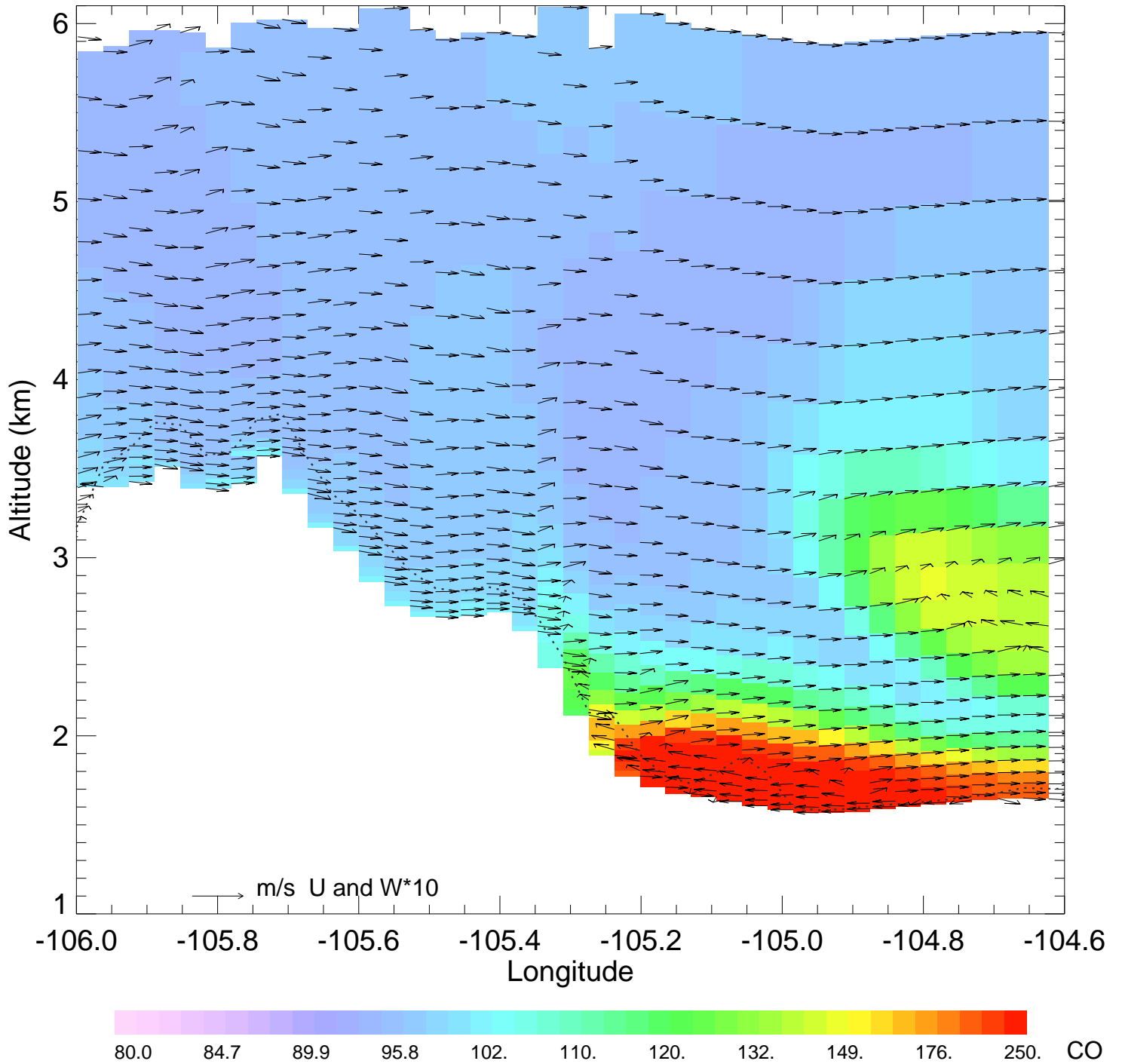
# CO @ 39.74N 2014-08-14\_08:00:00



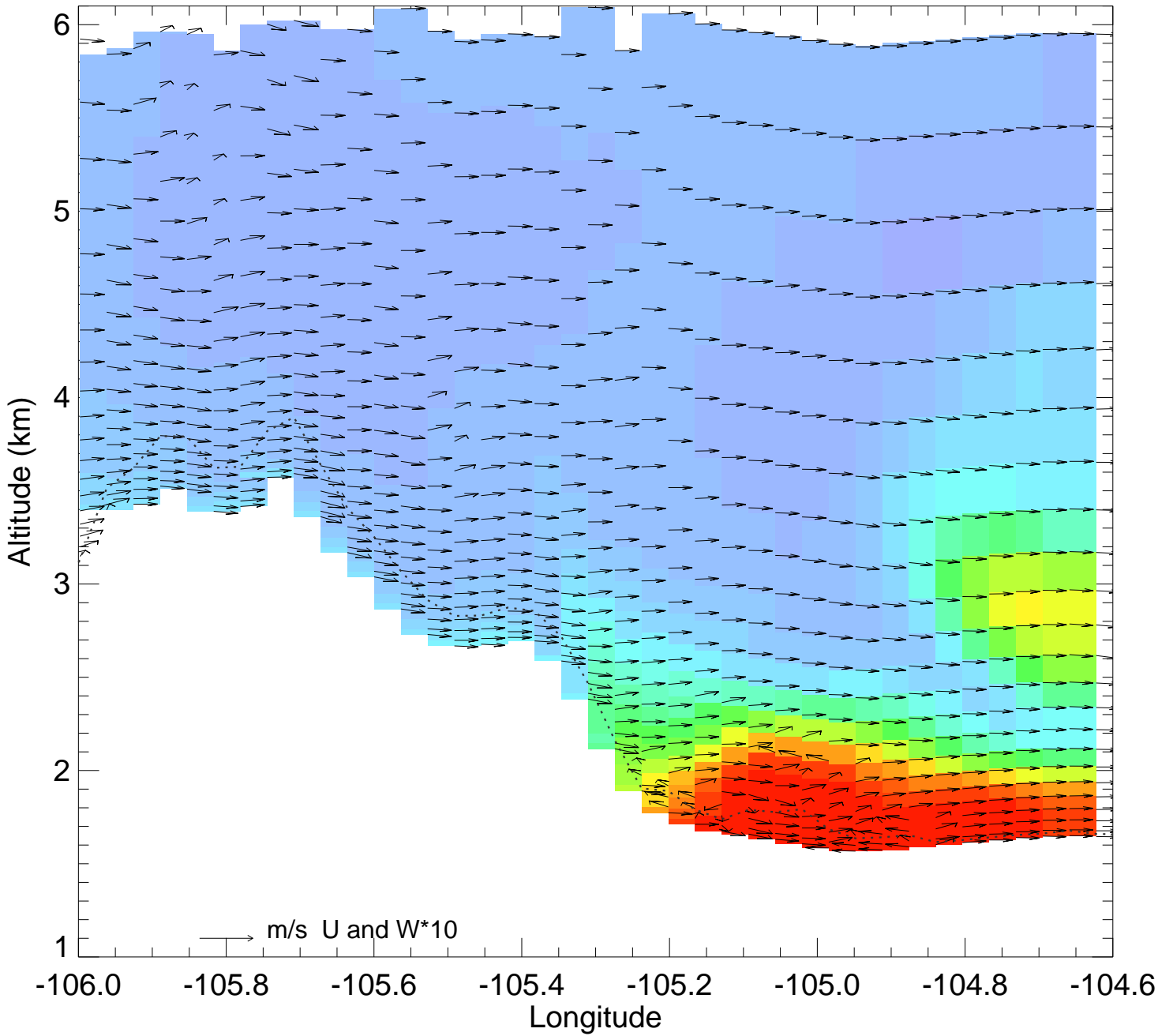
# CO @ 39.74N 2014-08-14\_09:00:00



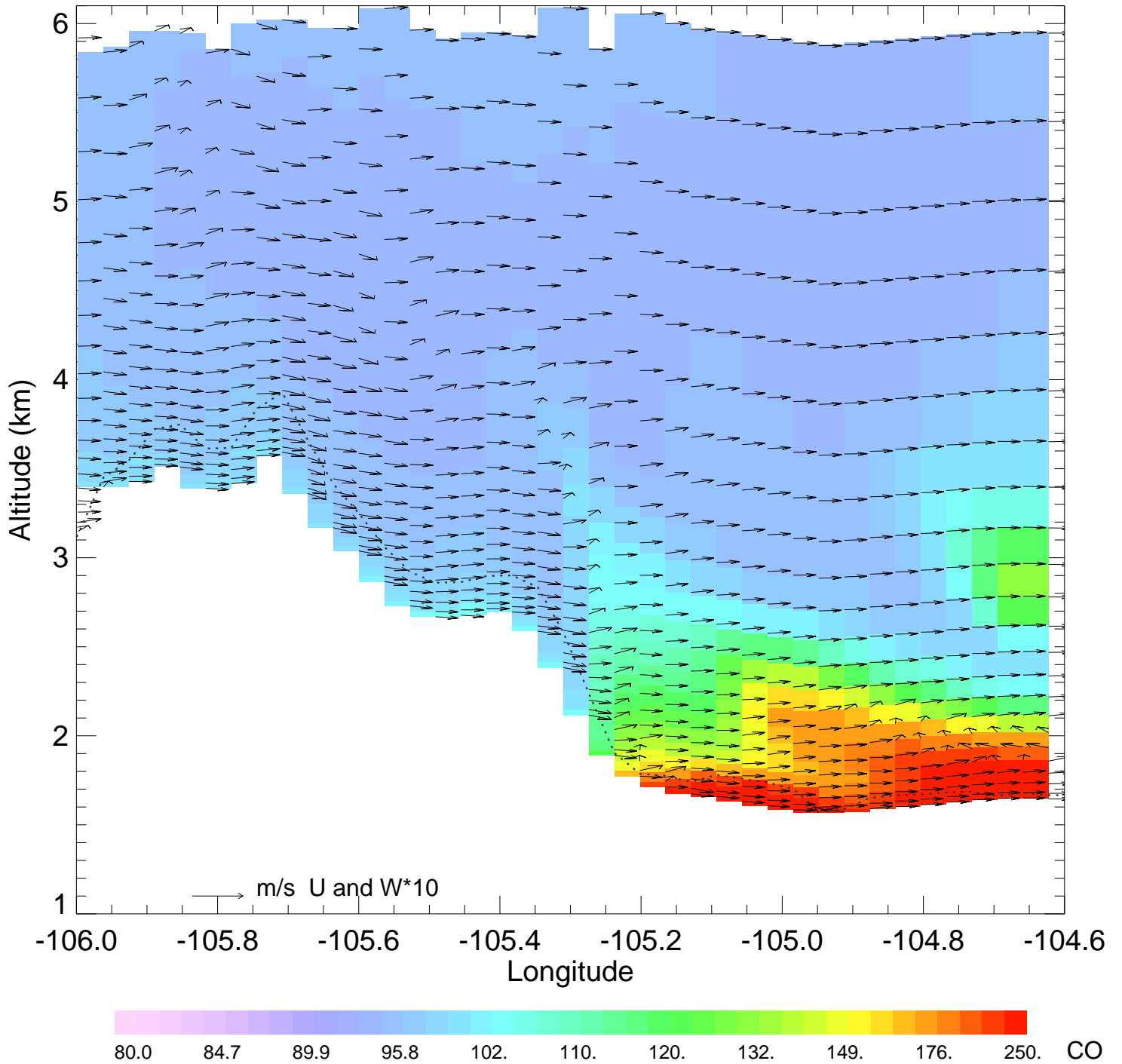
# CO @ 39.74N 2014-08-14\_10:00:00



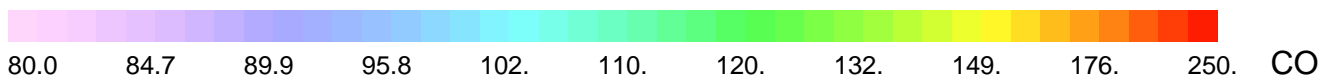
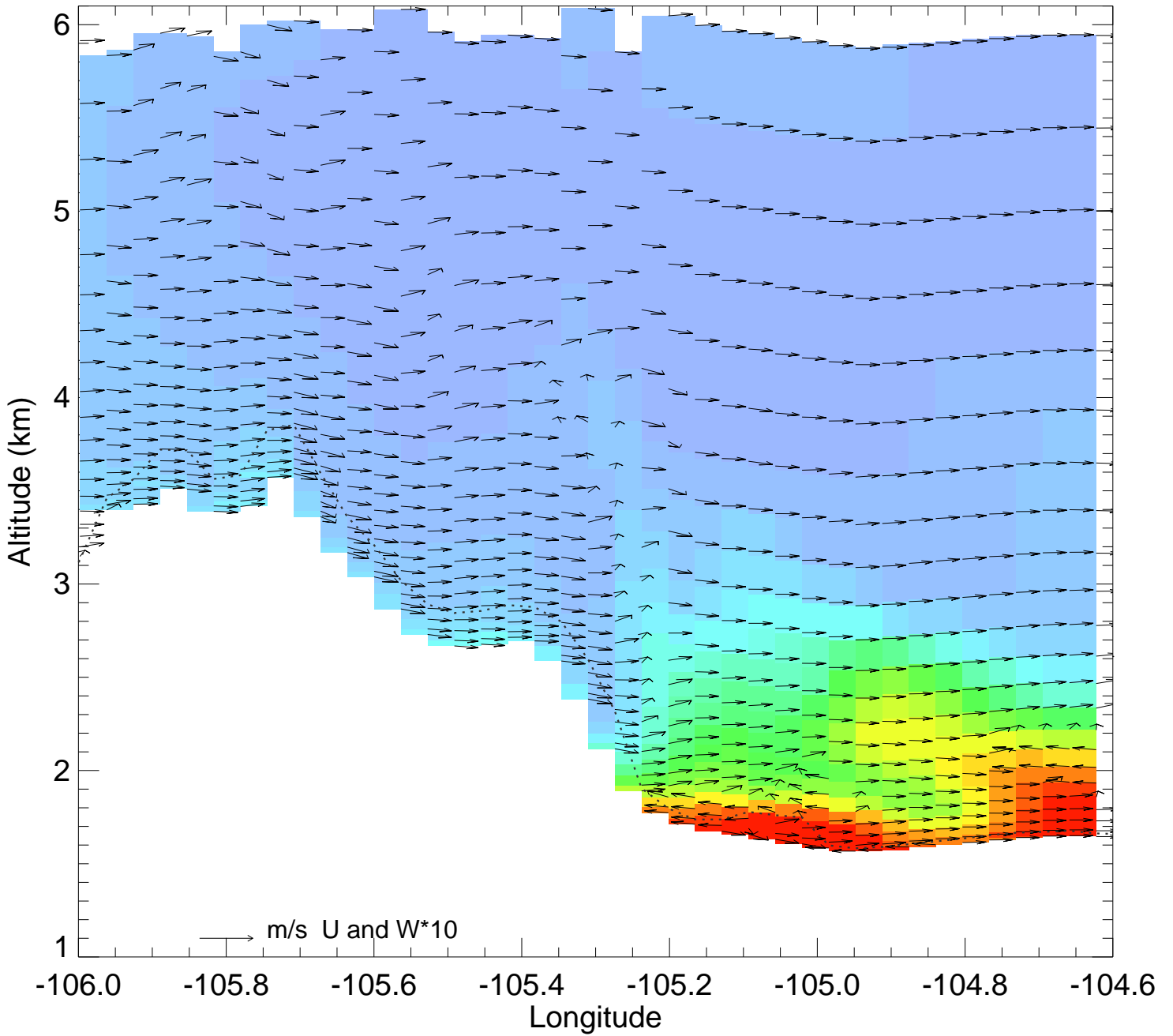
# CO @ 39.74N 2014-08-14\_11:00:00



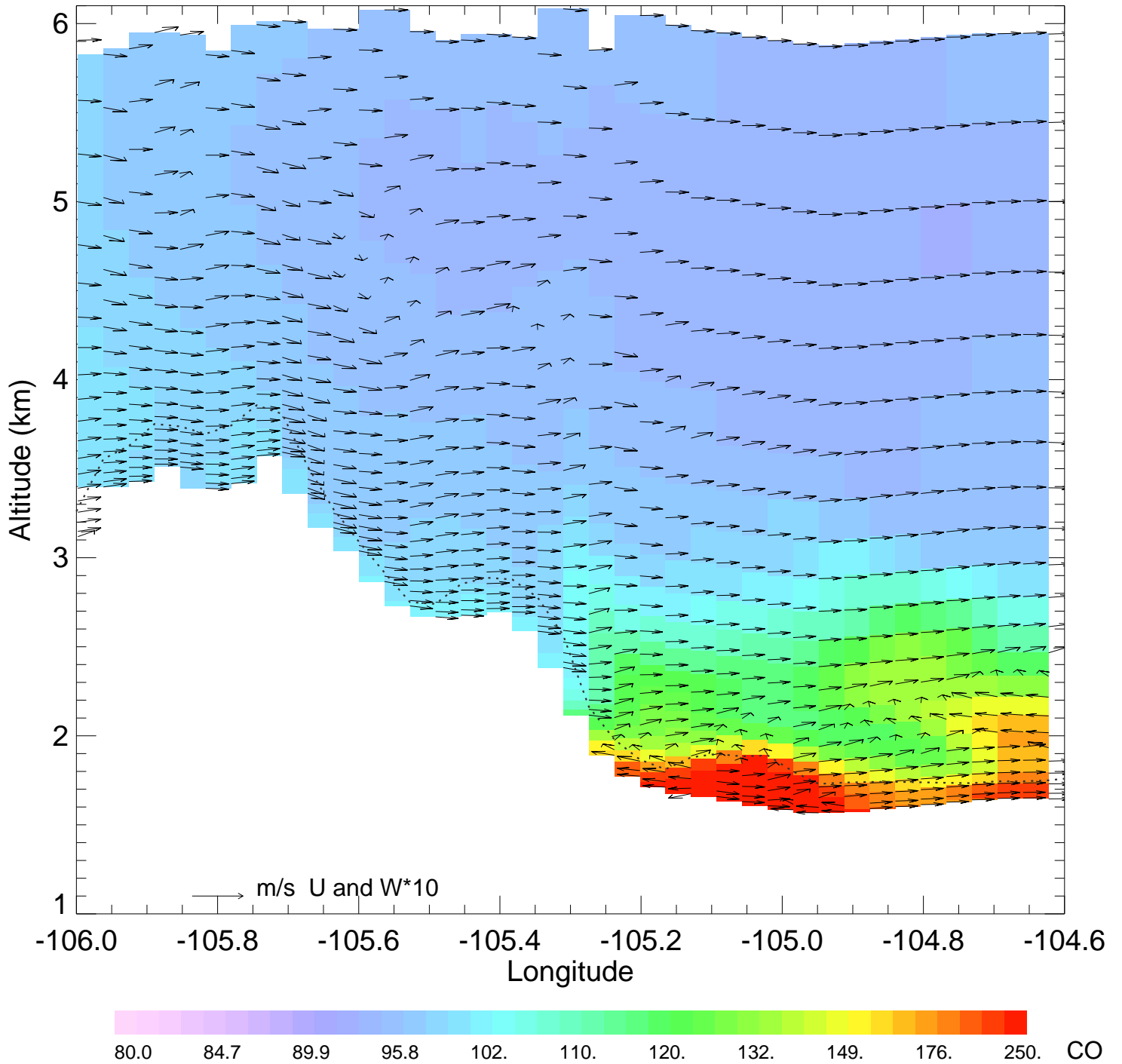
# CO @ 39.74N 2014-08-14\_12:00:00



# CO @ 39.74N 2014-08-14\_13:00:00

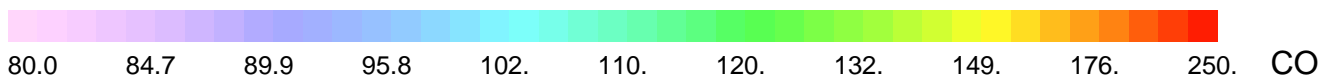
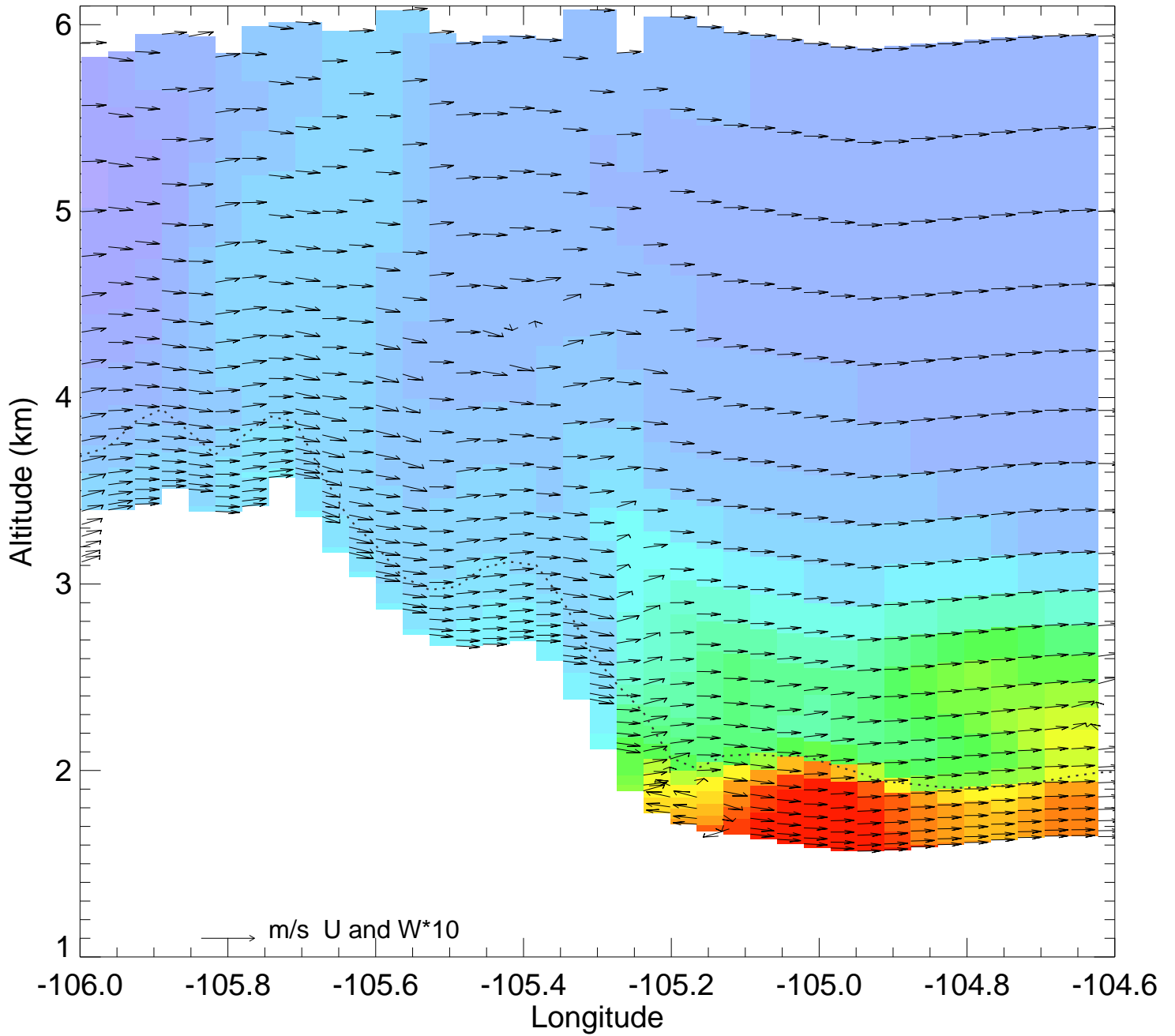


# CO @ 39.74N 2014-08-14\_14:00:00

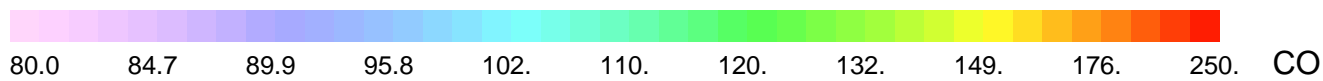
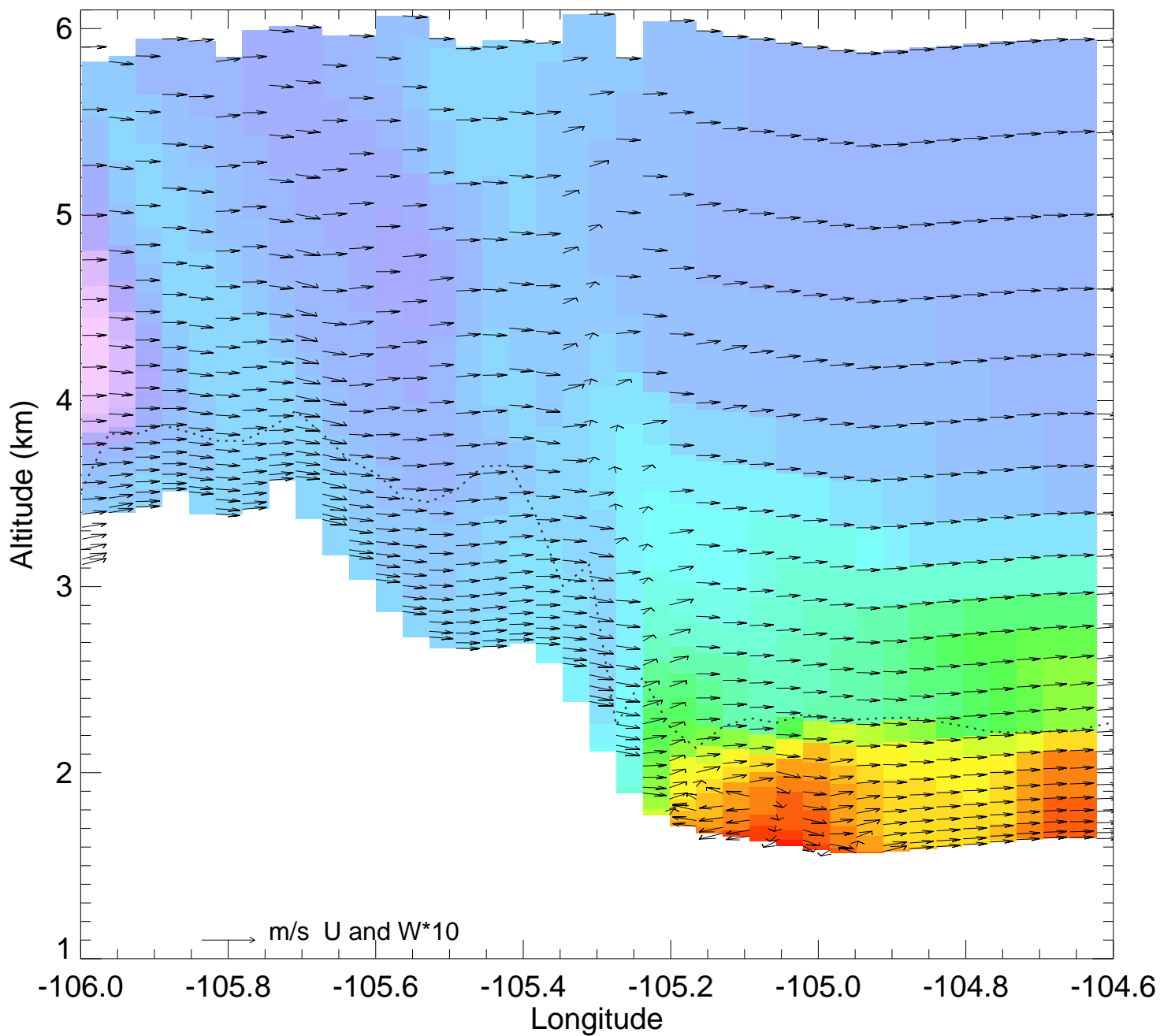




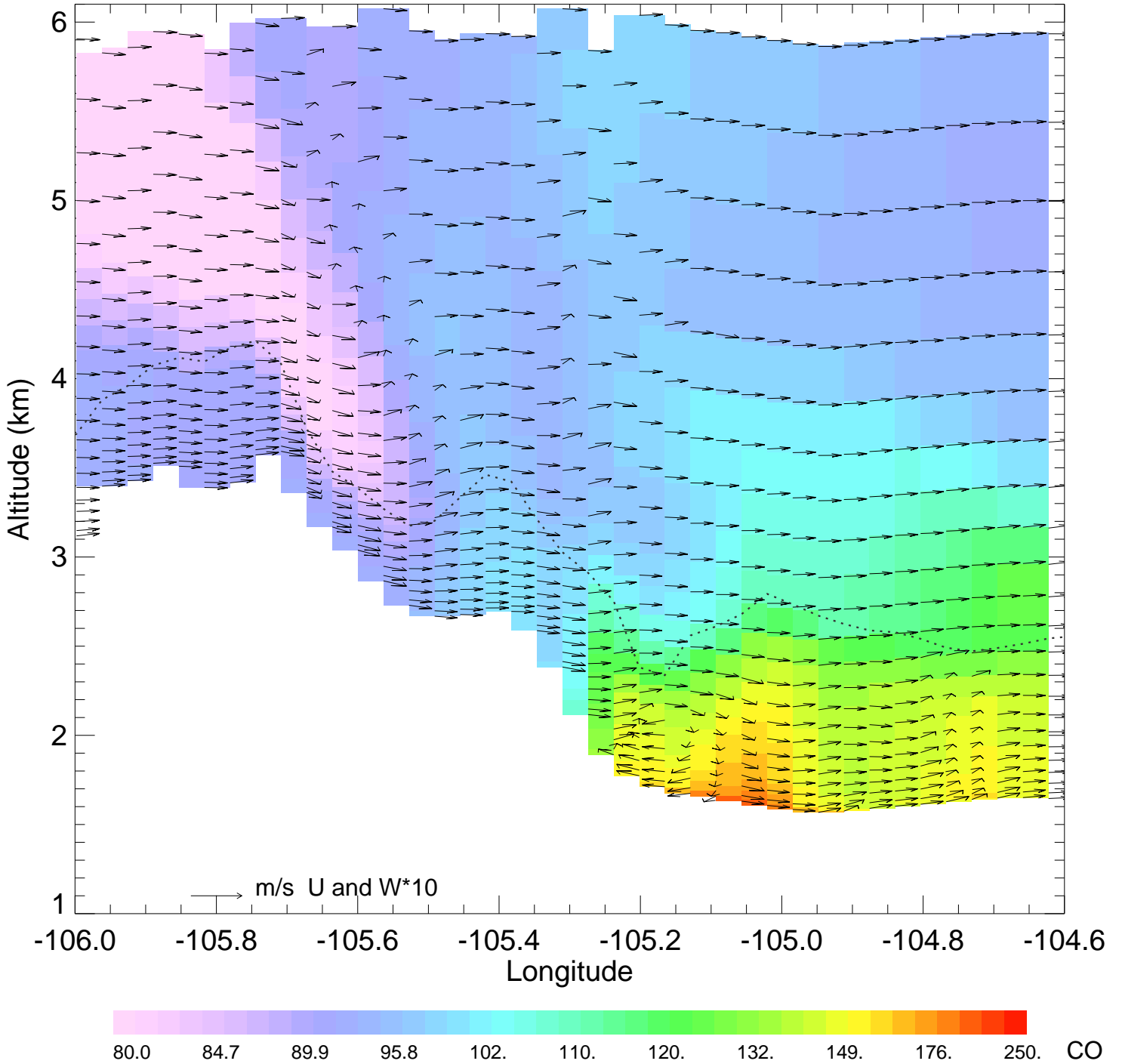
# CO @ 39.74N 2014-08-14\_15:00:00



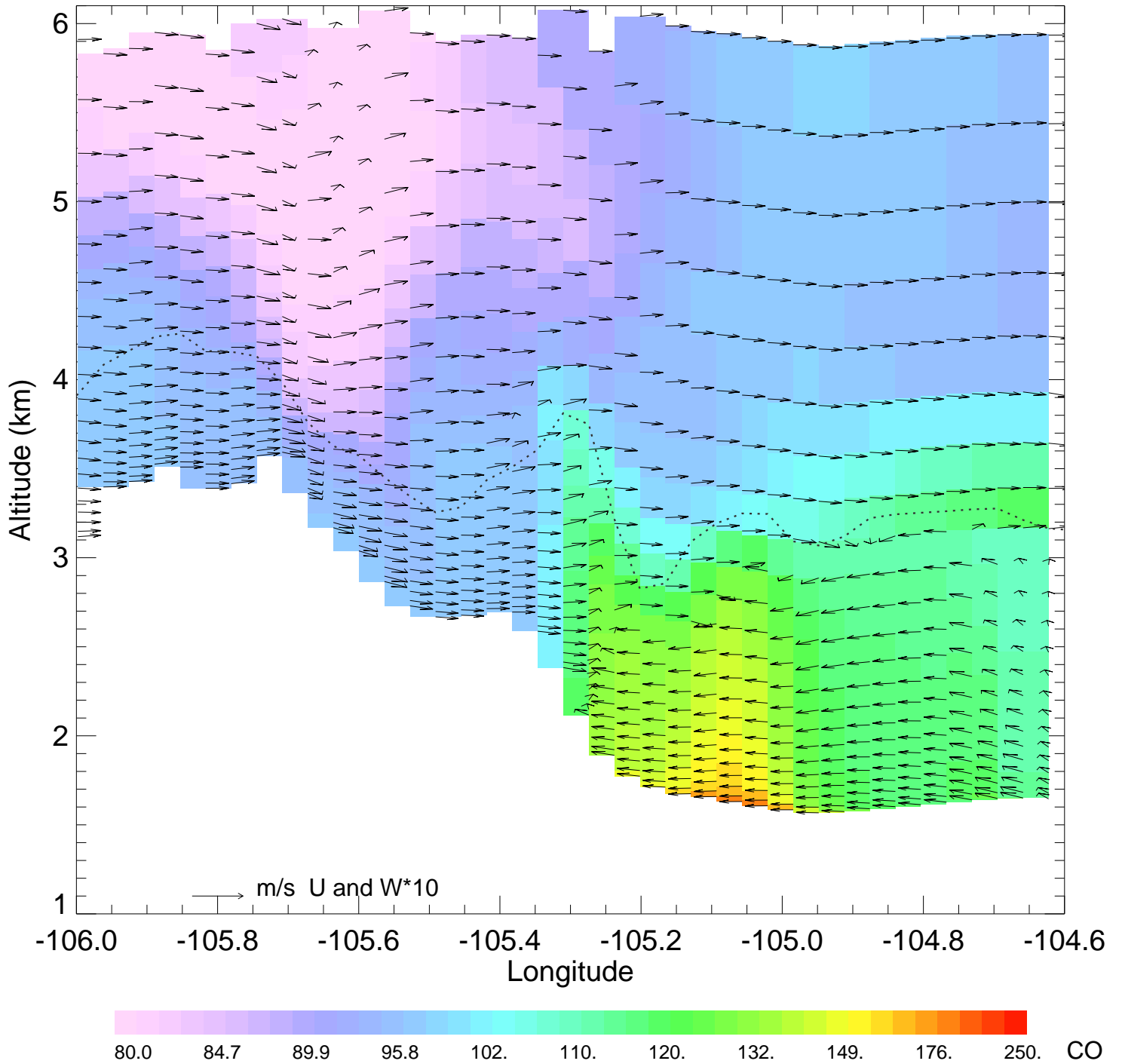
# CO @ 39.74N 2014-08-14\_16:00:00



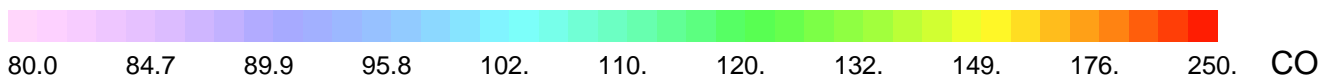
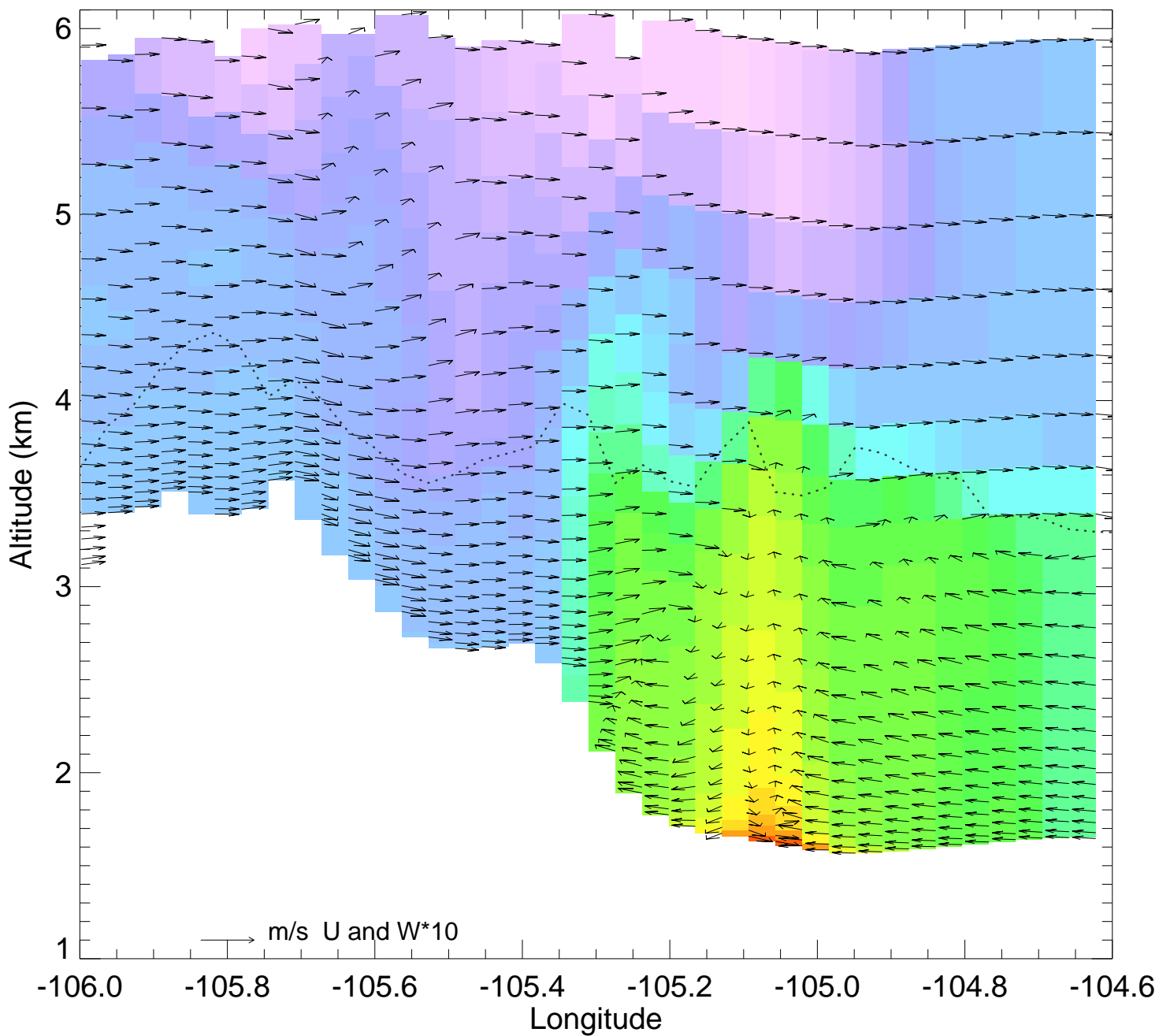
# CO @ 39.74N 2014-08-14\_17:00:00



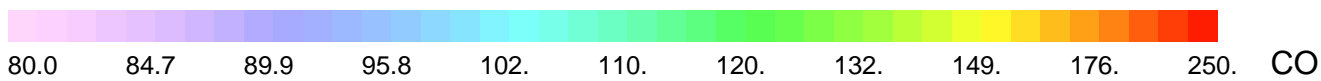
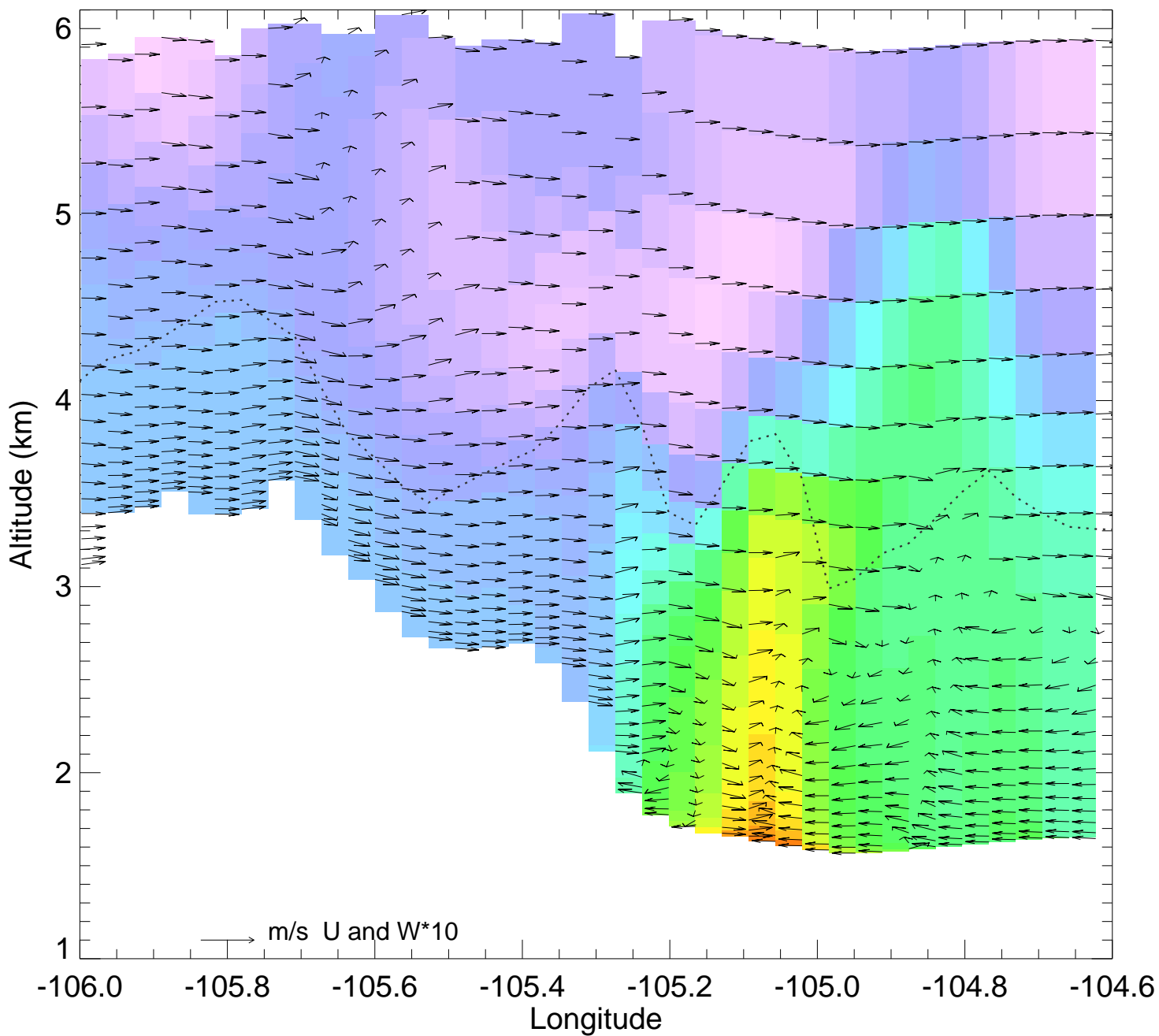
# CO @ 39.74N 2014-08-14\_18:00:00



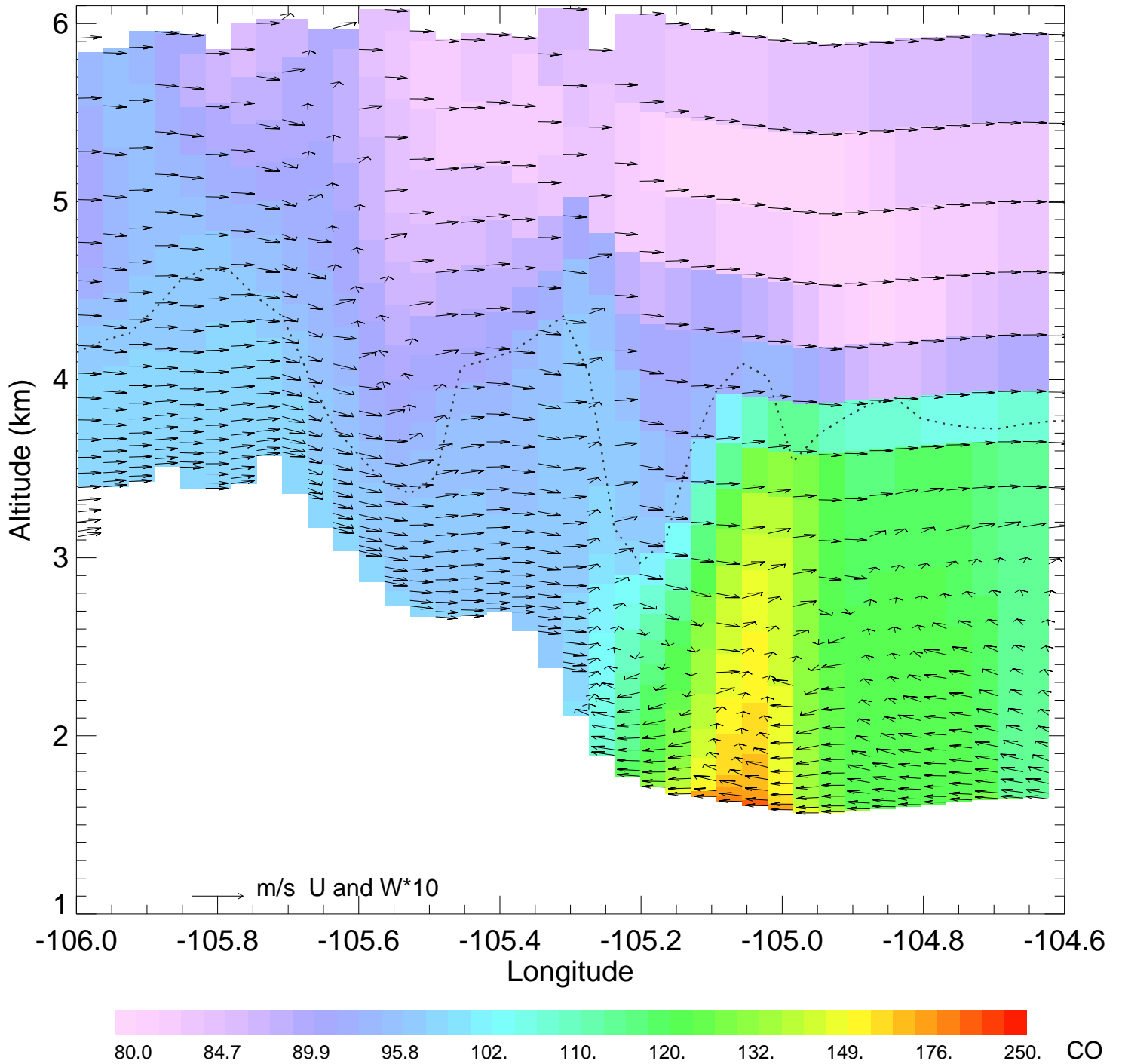
# CO @ 39.74N 2014-08-14\_19:00:00



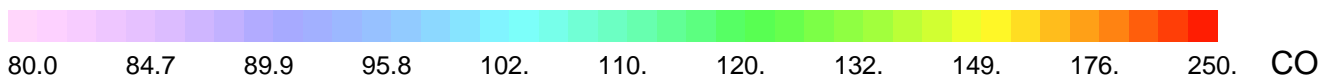
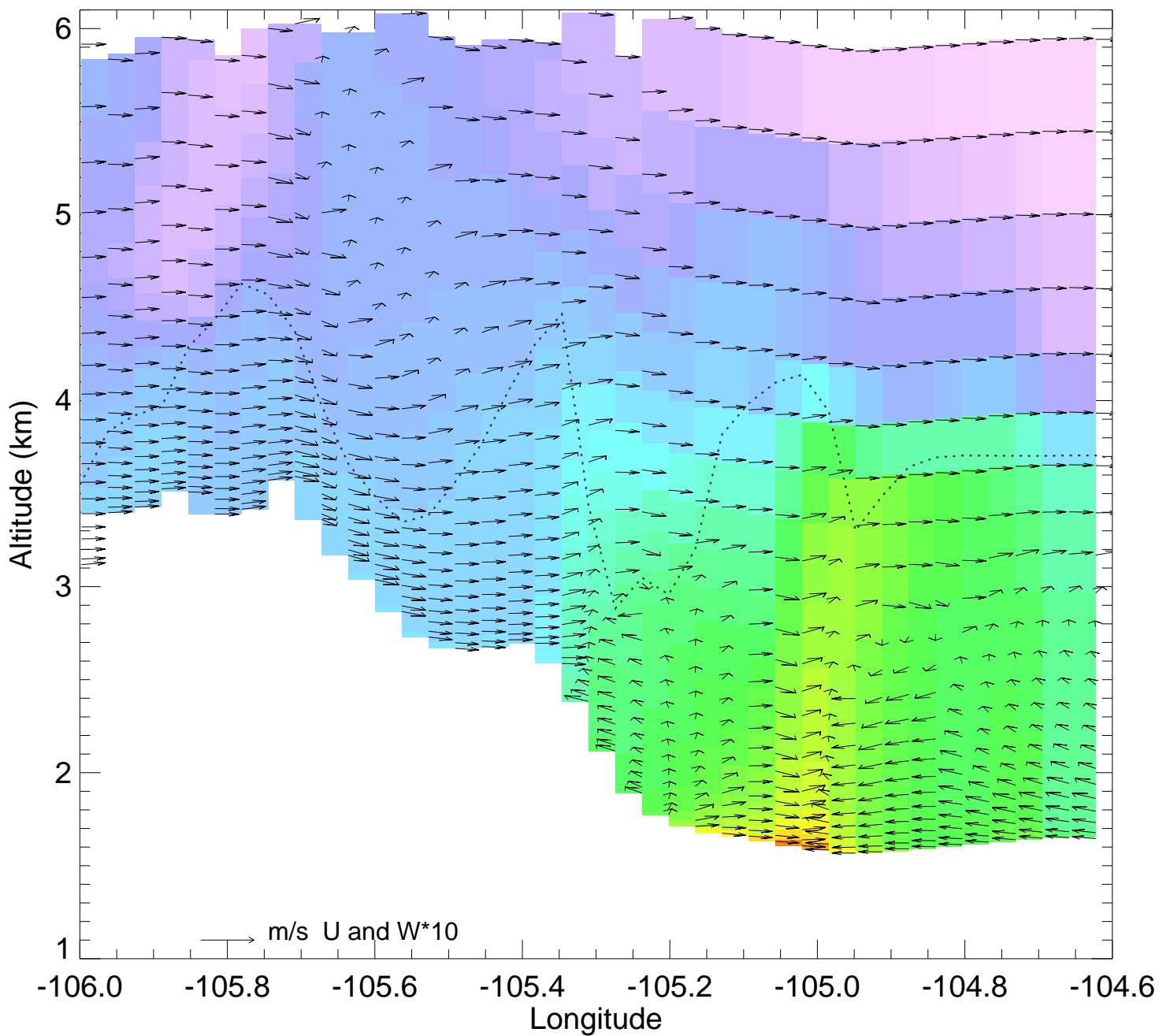
# CO @ 39.74N 2014-08-14\_20:00:00



# CO @ 39.74N 2014-08-14\_21:00:00



# CO @ 39.74N 2014-08-14\_22:00:00





# CO @ 39.74N 2014-08-14\_23:00:00

