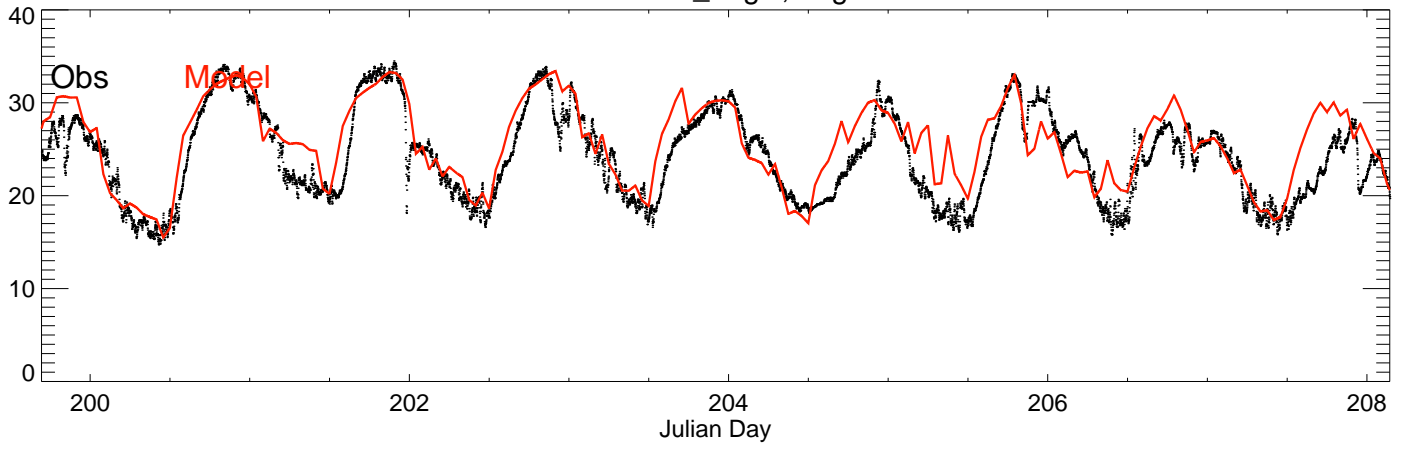
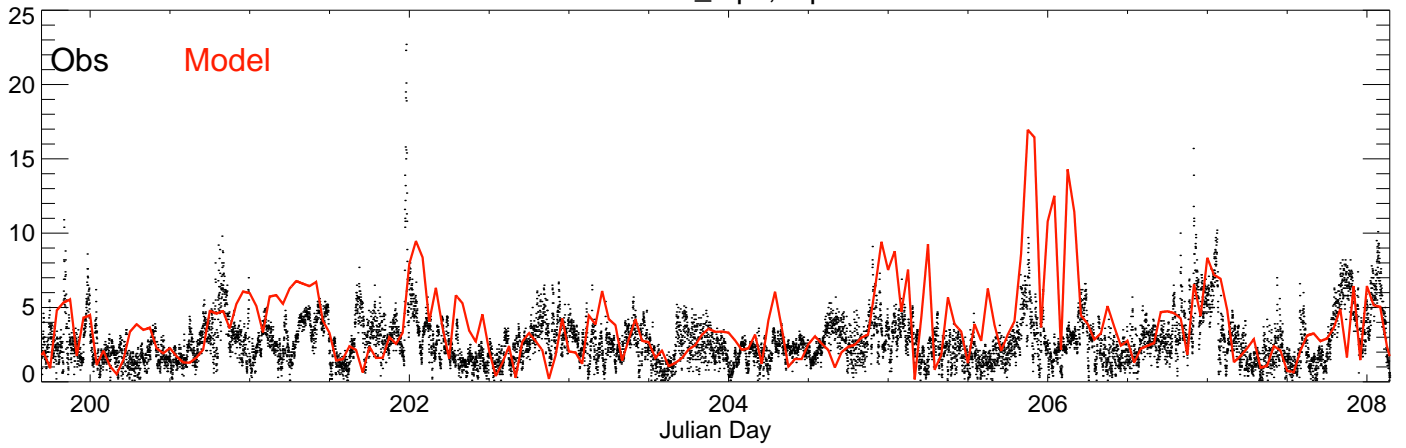


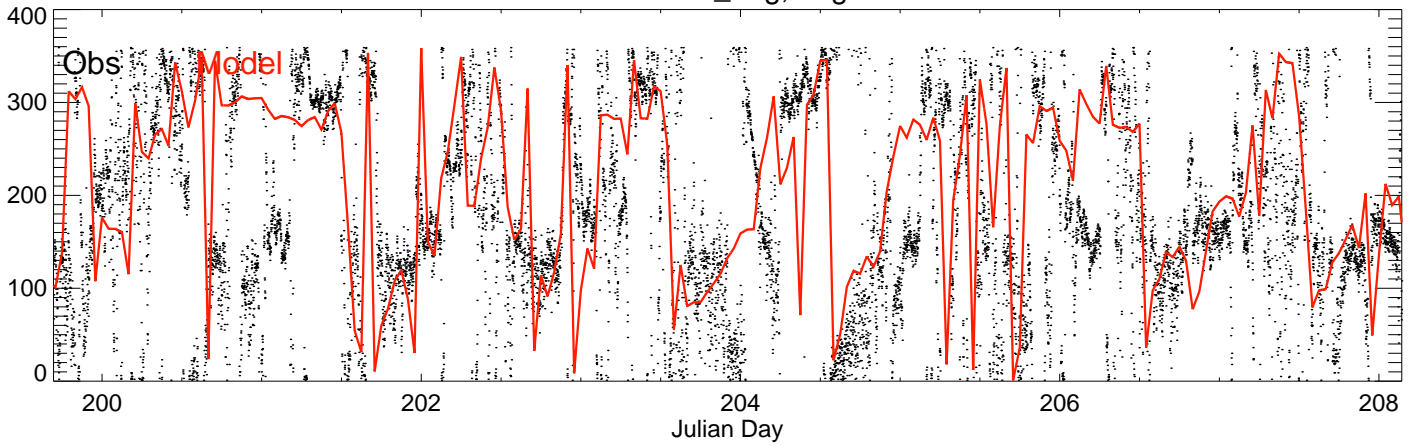
FC: TEMP_degC, deg C



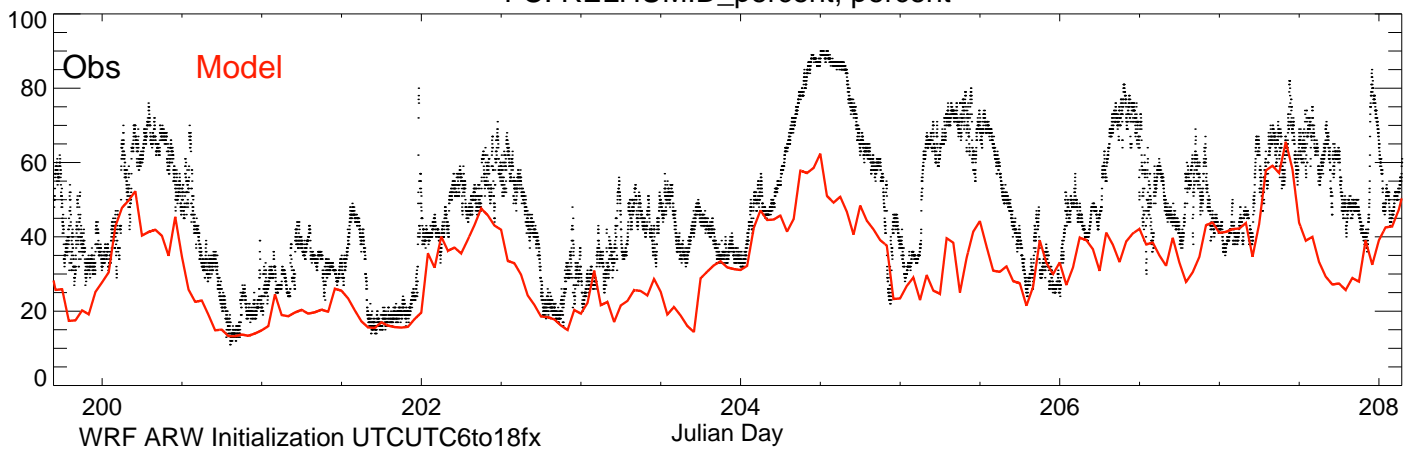
FC: WS_mps, mps



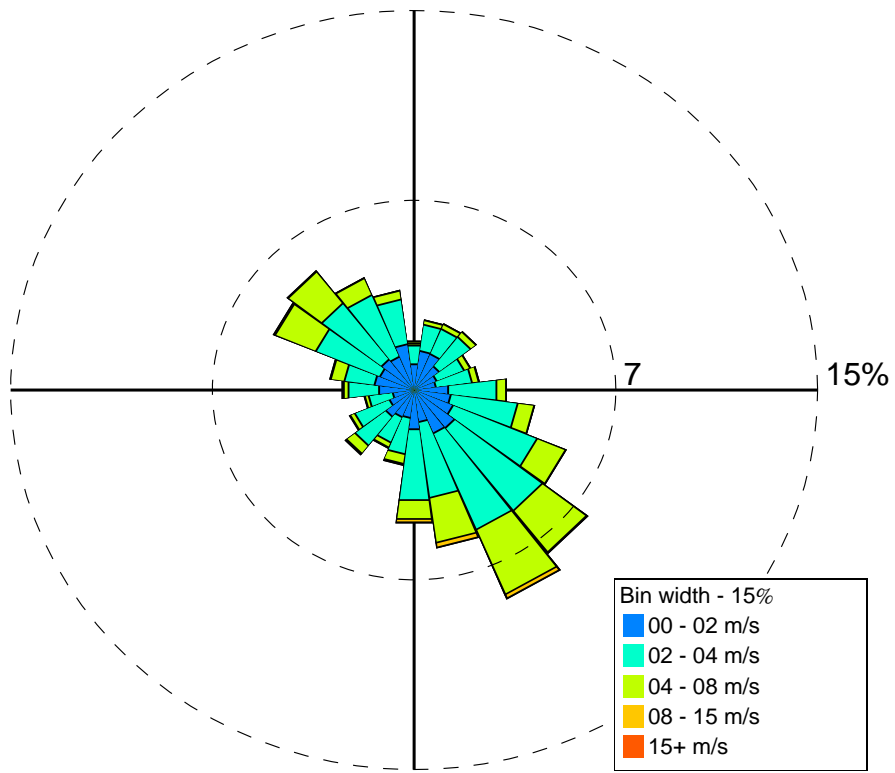
FC: WD_deg, deg



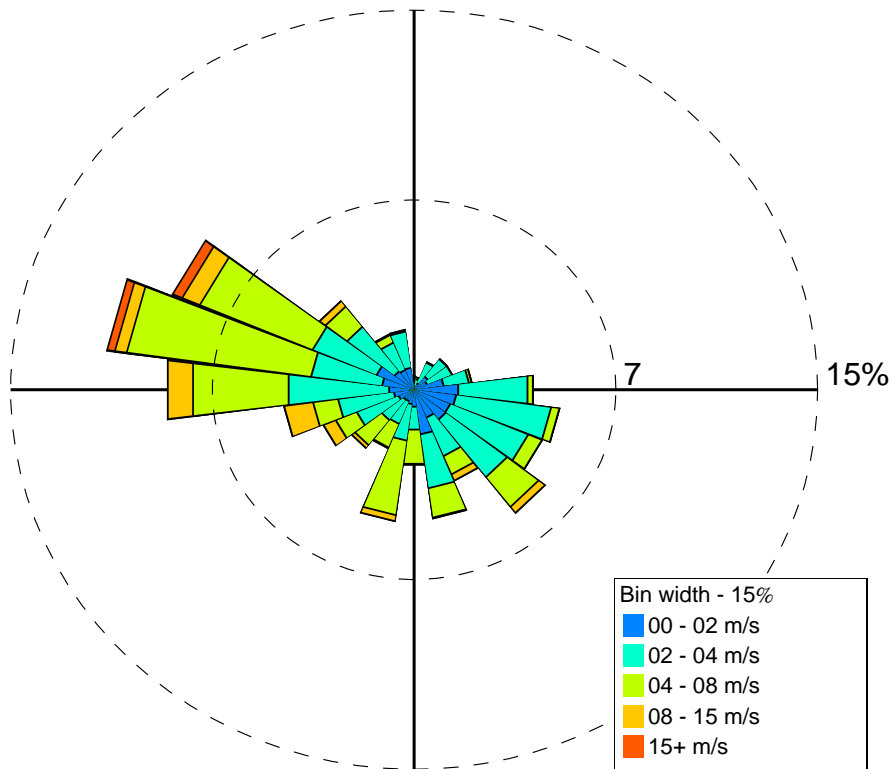
FC: RELHUMID_percent, percent



Observations All Times

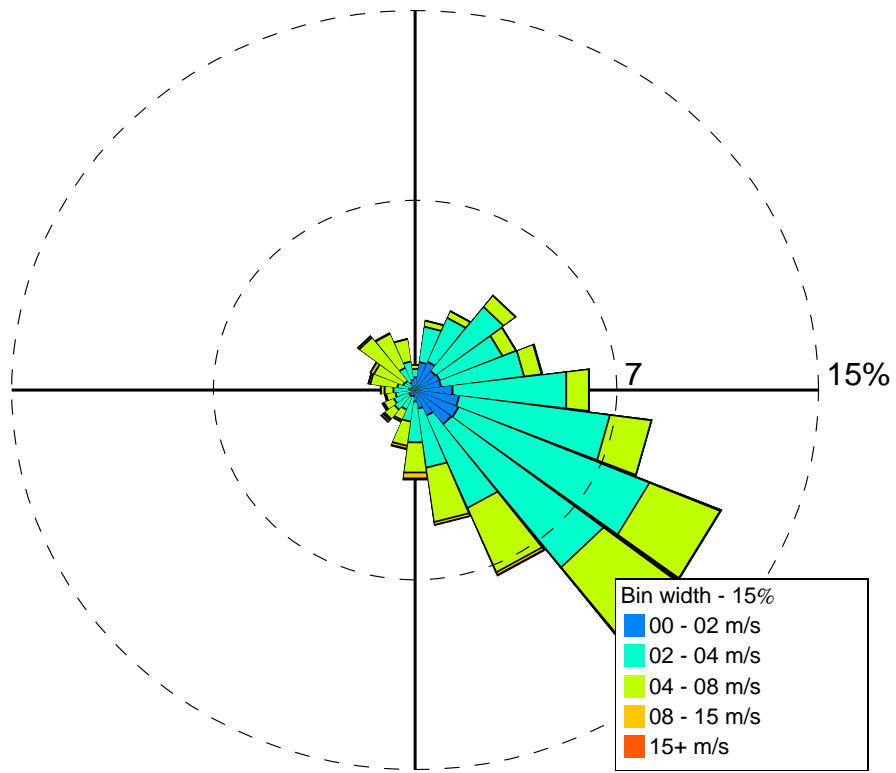


Modeled All Times

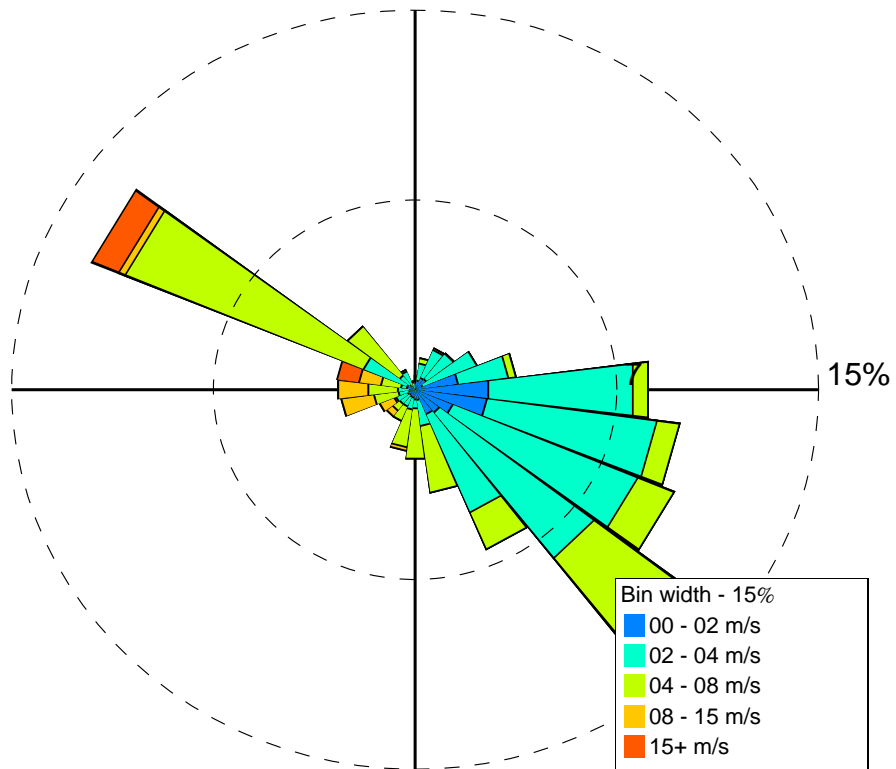


FC

Observations 10-18 MDT

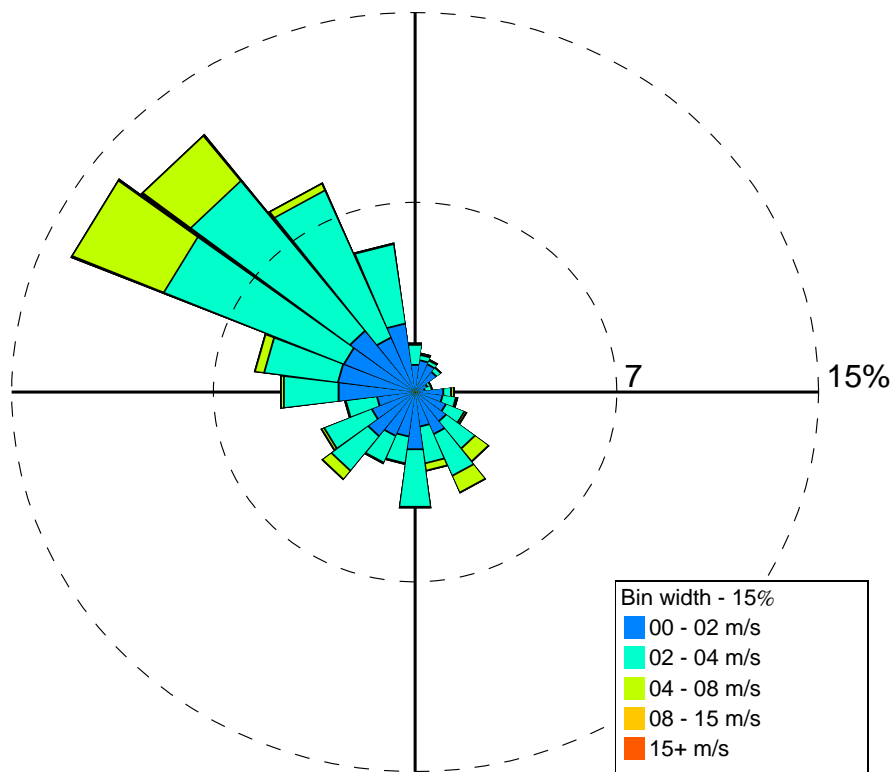


Modeled 10-18 MDT

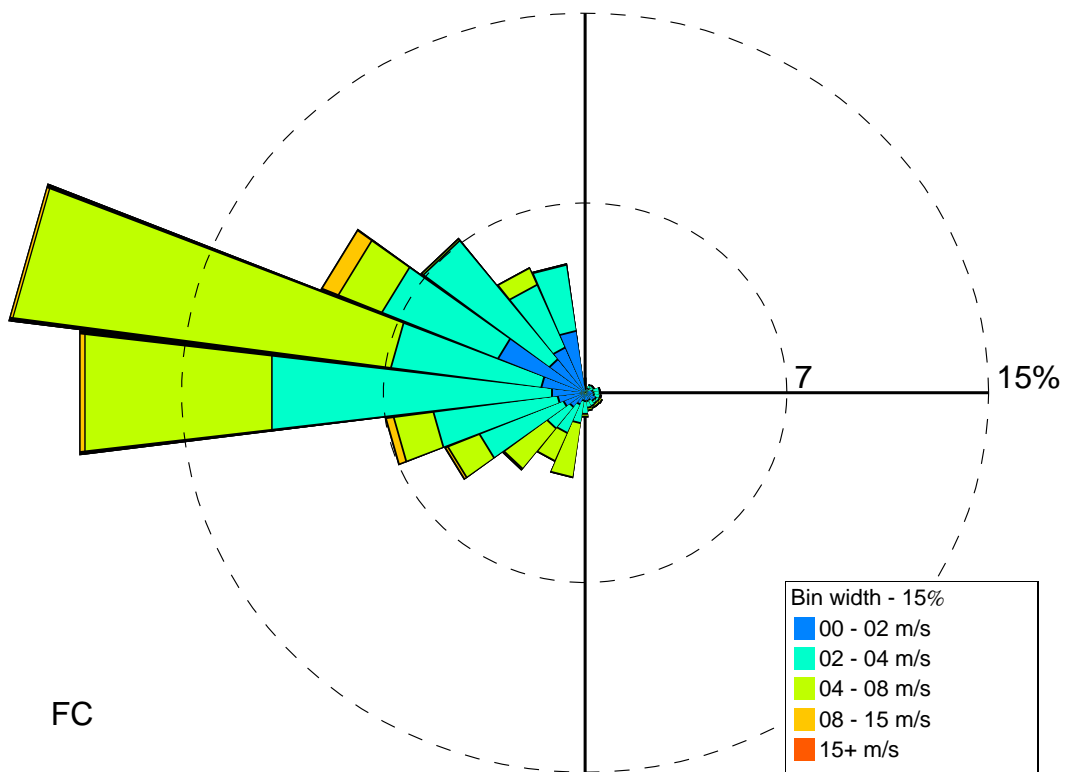


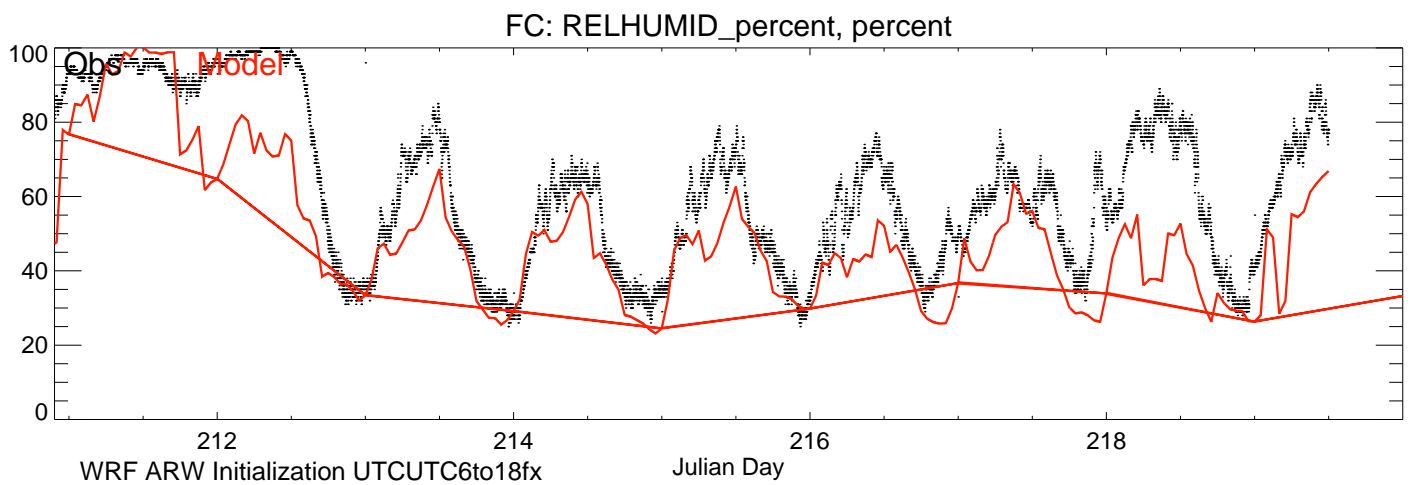
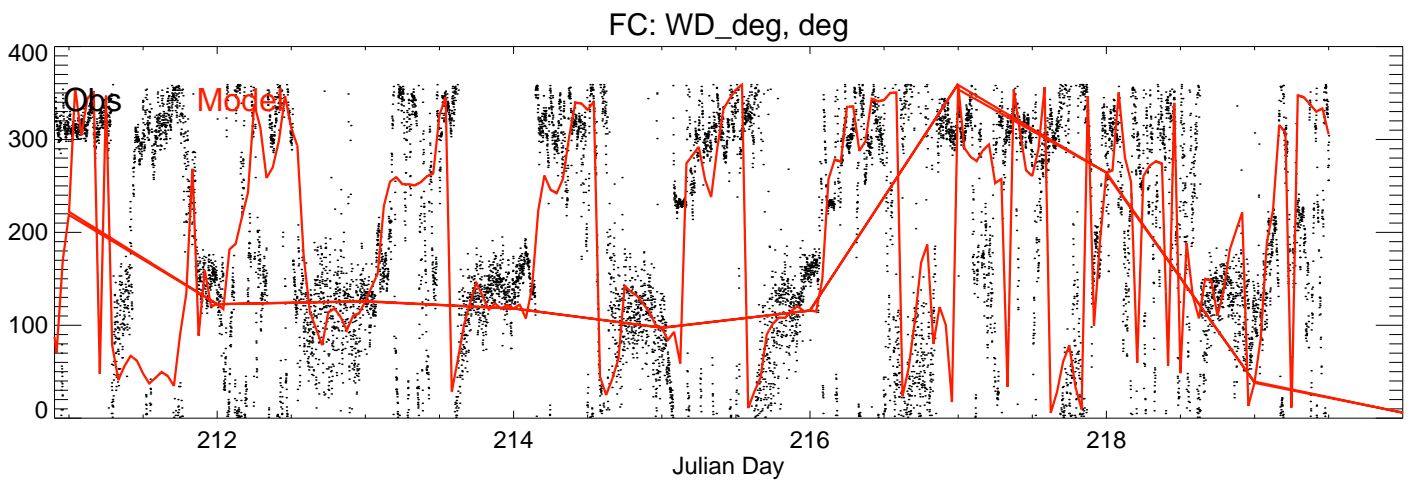
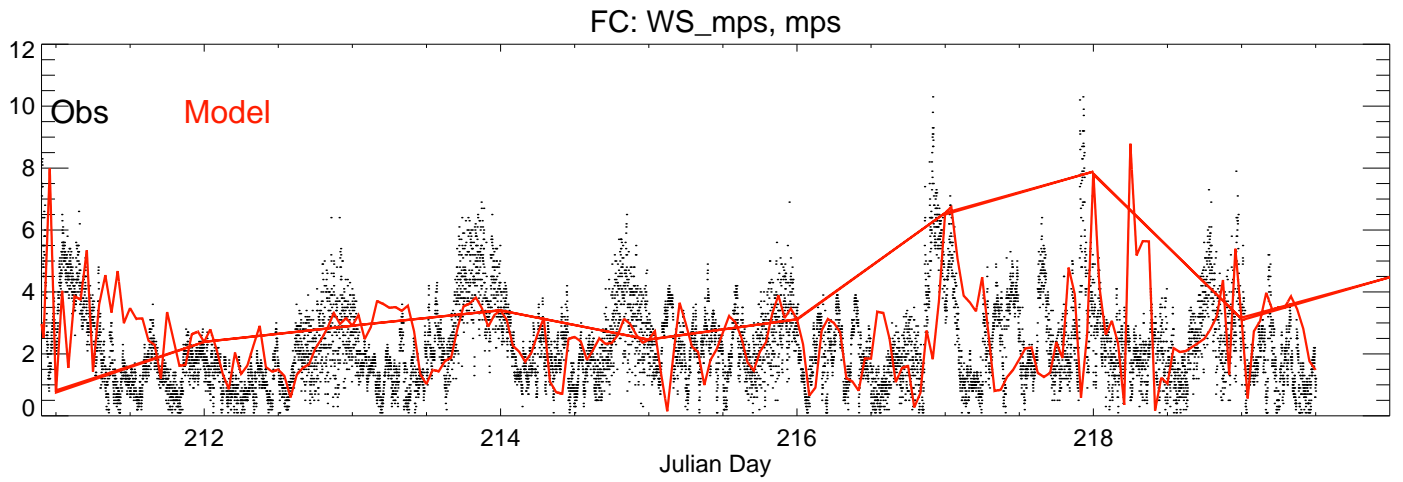
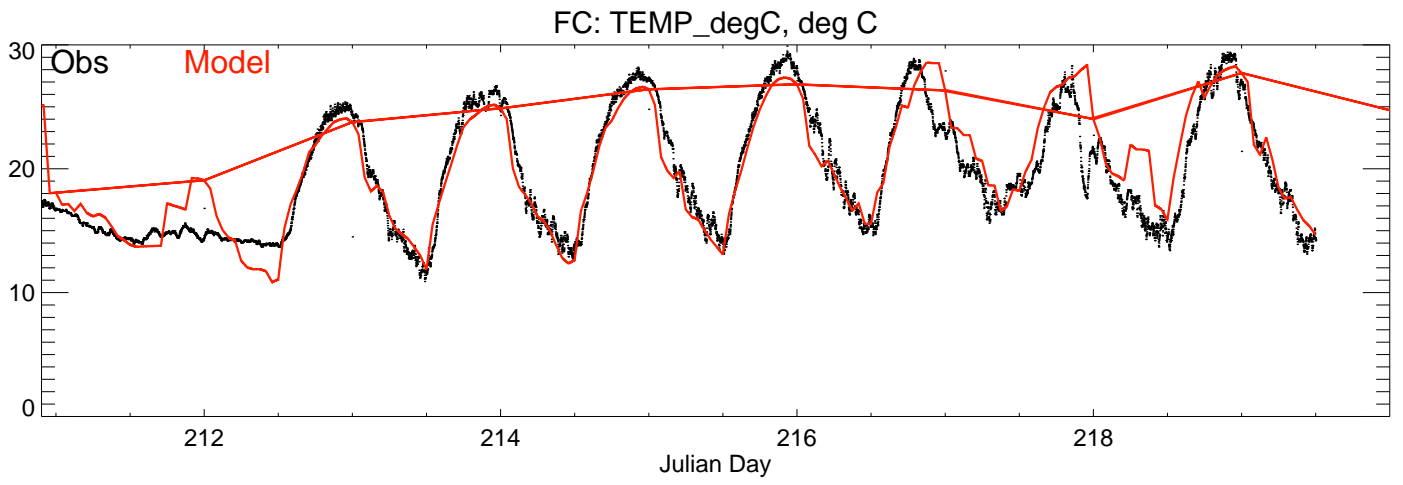
FC

Observations 22-6 MDT

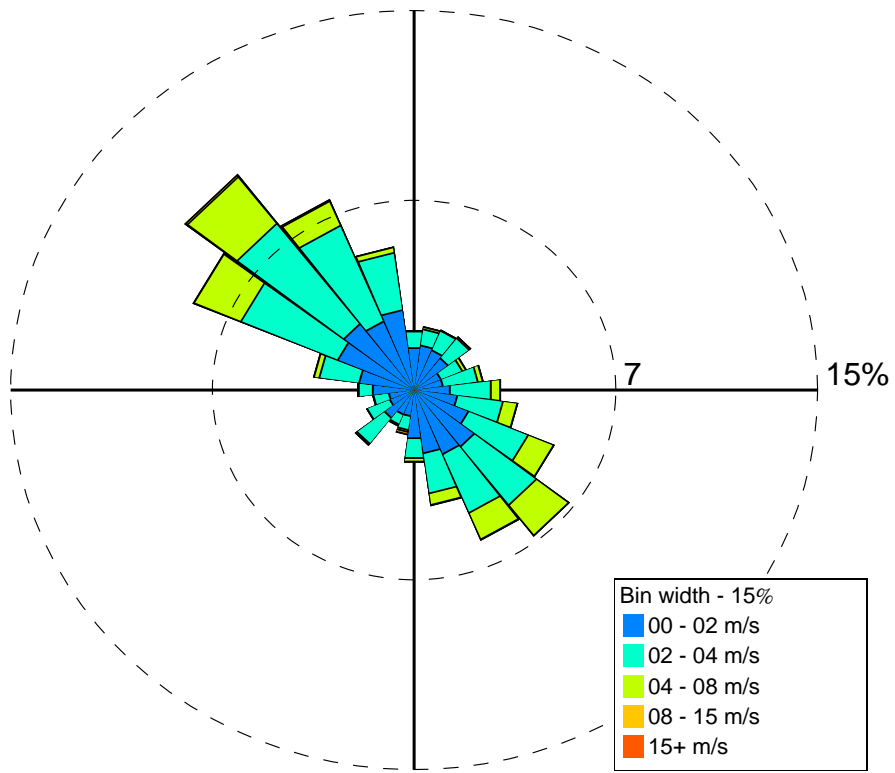


Modeled 22-6 MDT

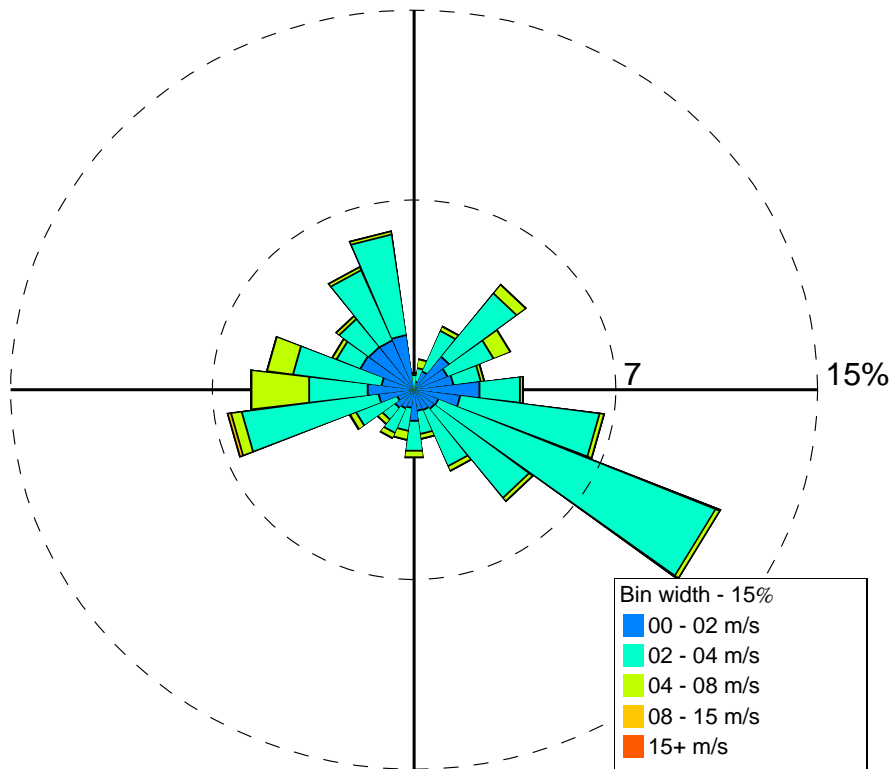




Observations All Times

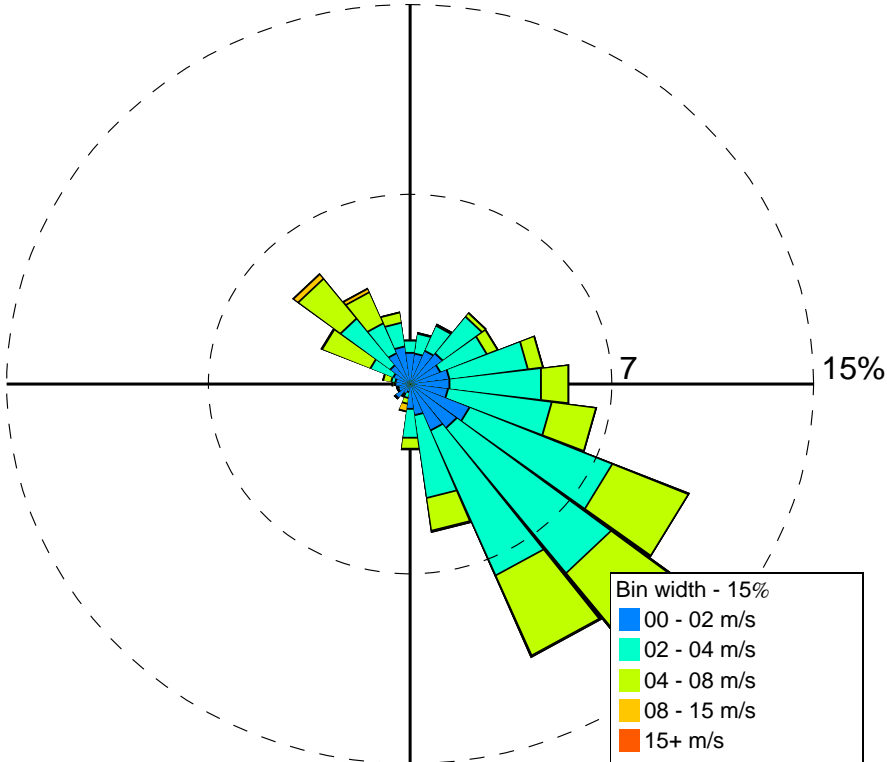


Modeled All Times

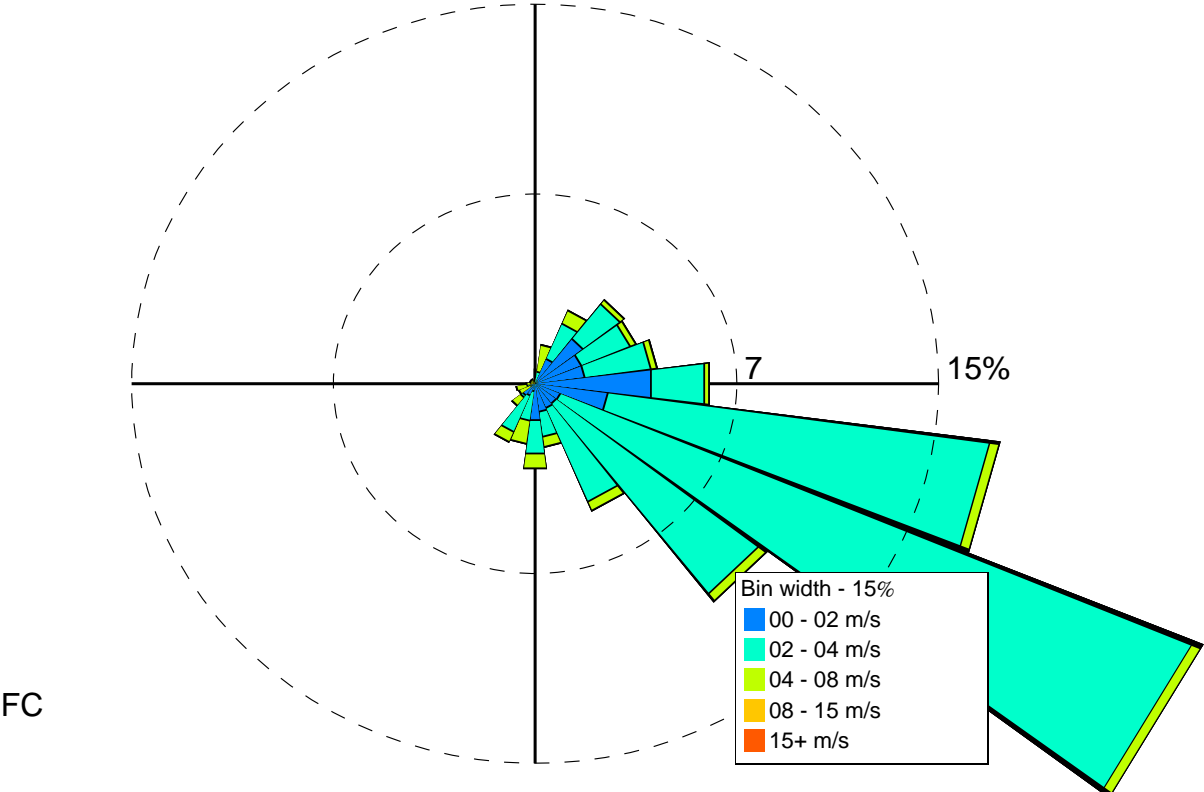


FC

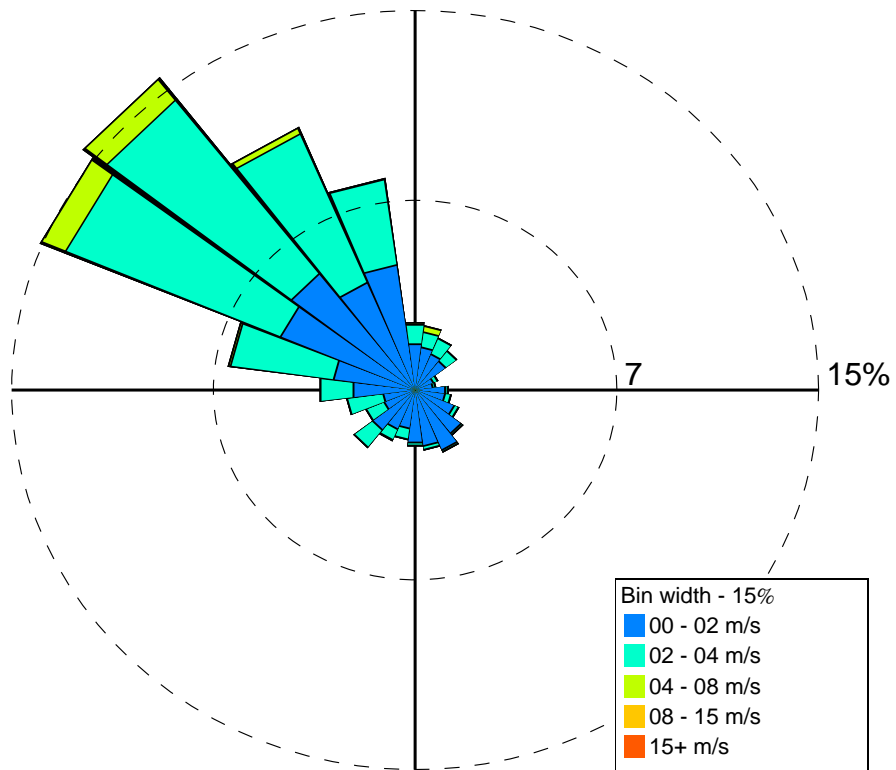
Observations 10-18 MDT



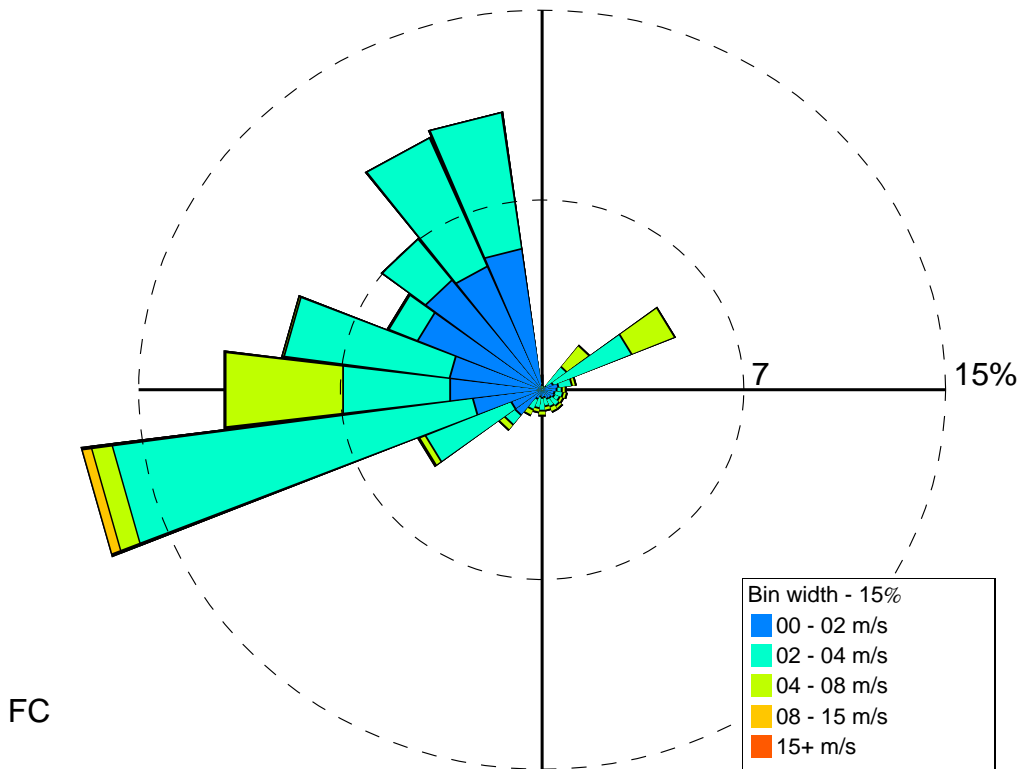
Modeled 10-18 MDT



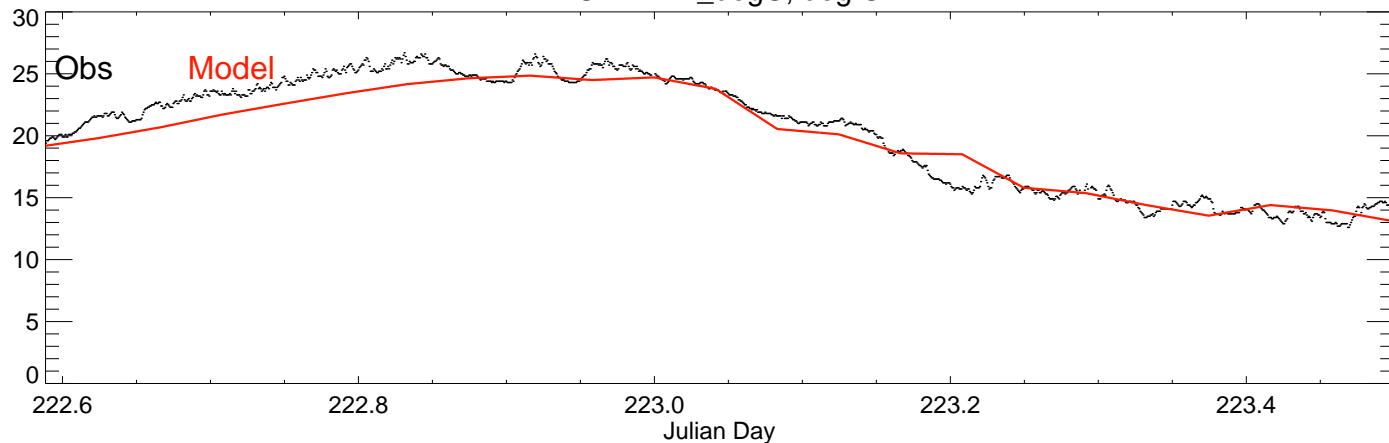
Observations 22-6 MDT



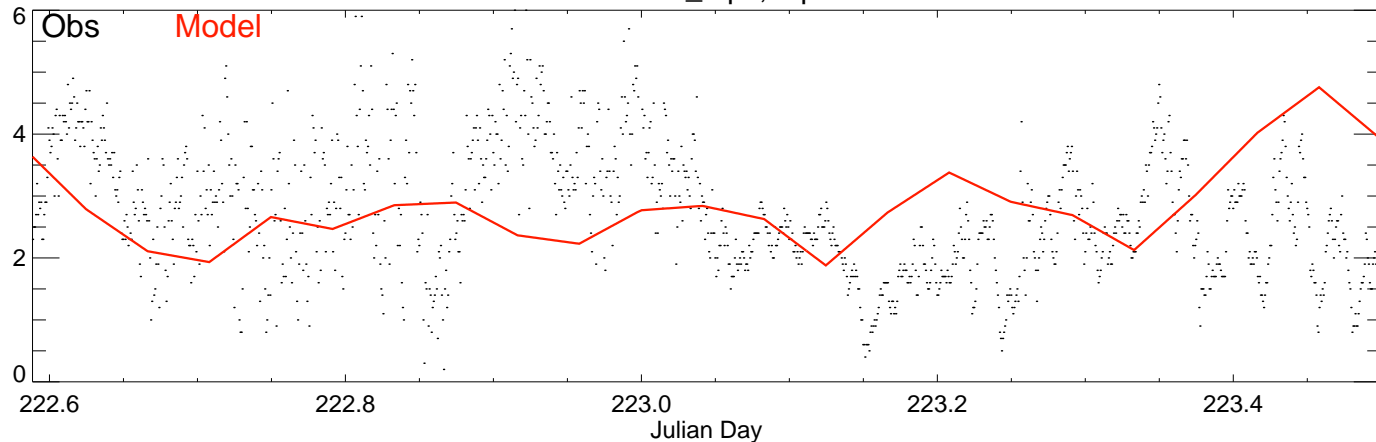
Modeled 22-6 MDT



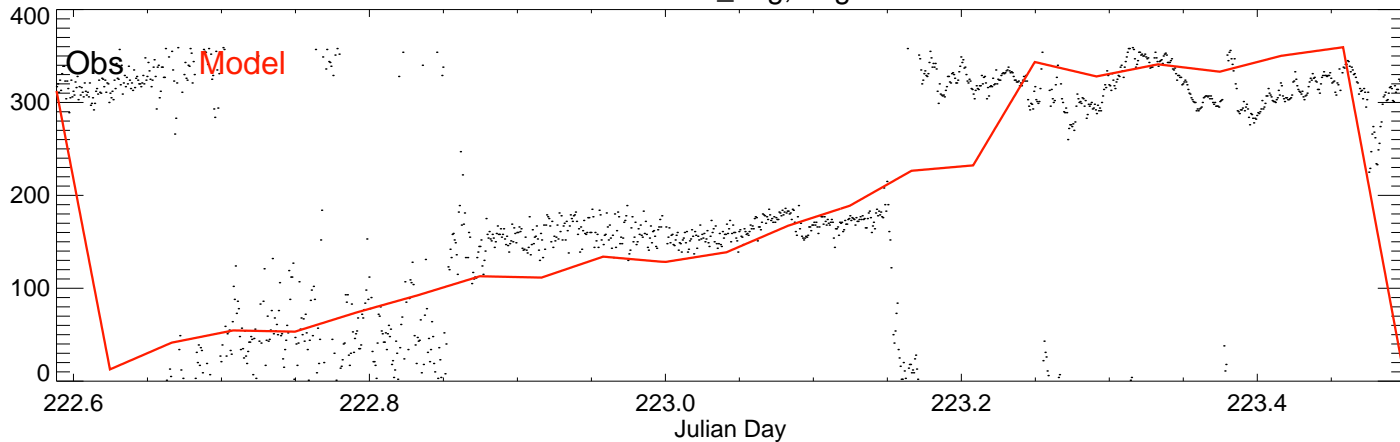
FC: TEMP_degC, deg C



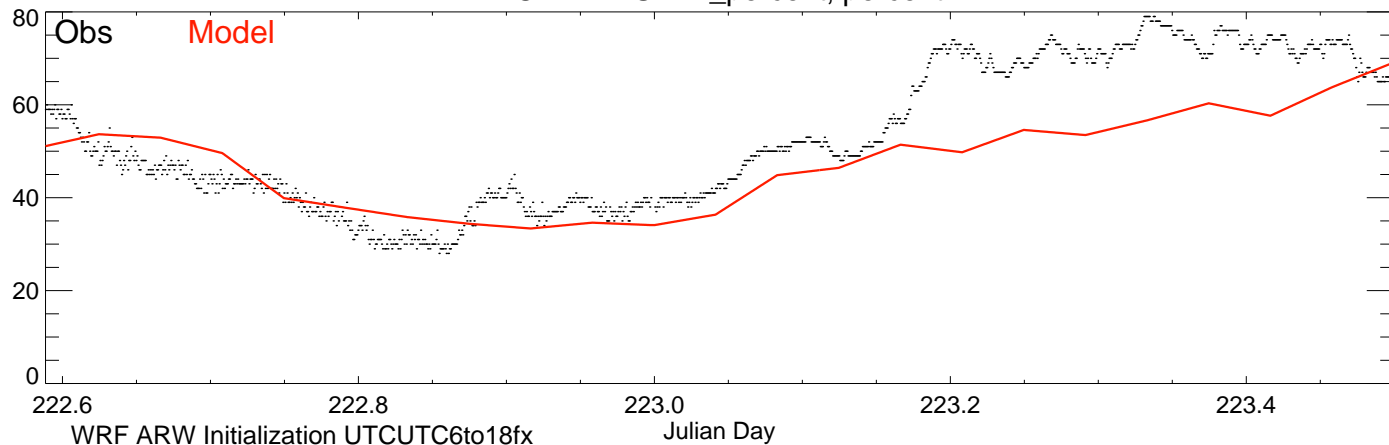
FC: WS_mps, mps



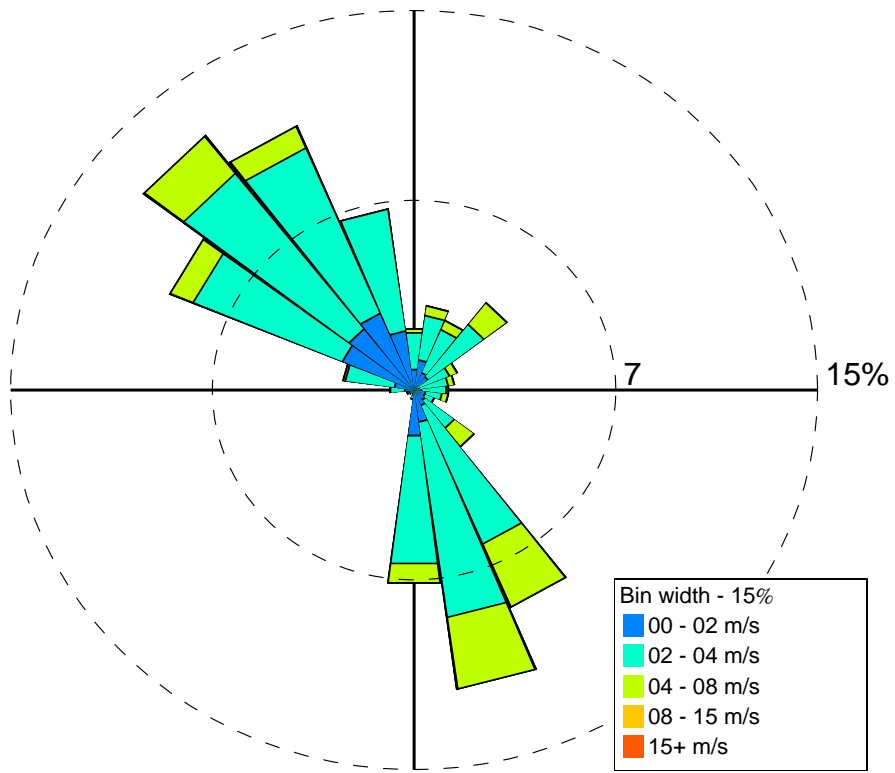
FC: WD_deg, deg



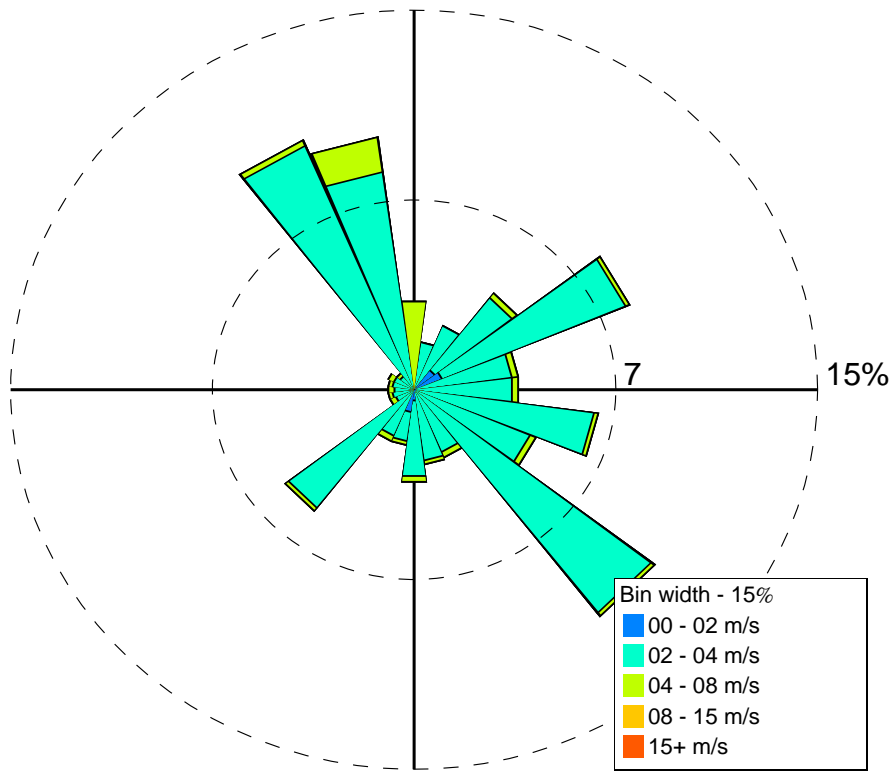
FC: RELHUMID_percent, percent



Observations All Times

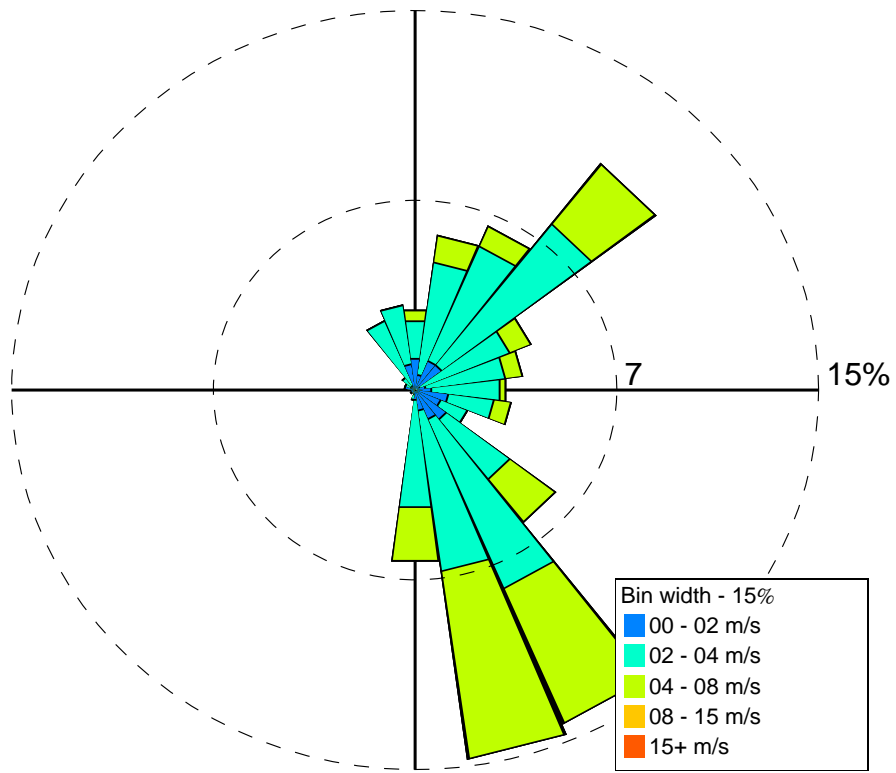


Modeled All Times

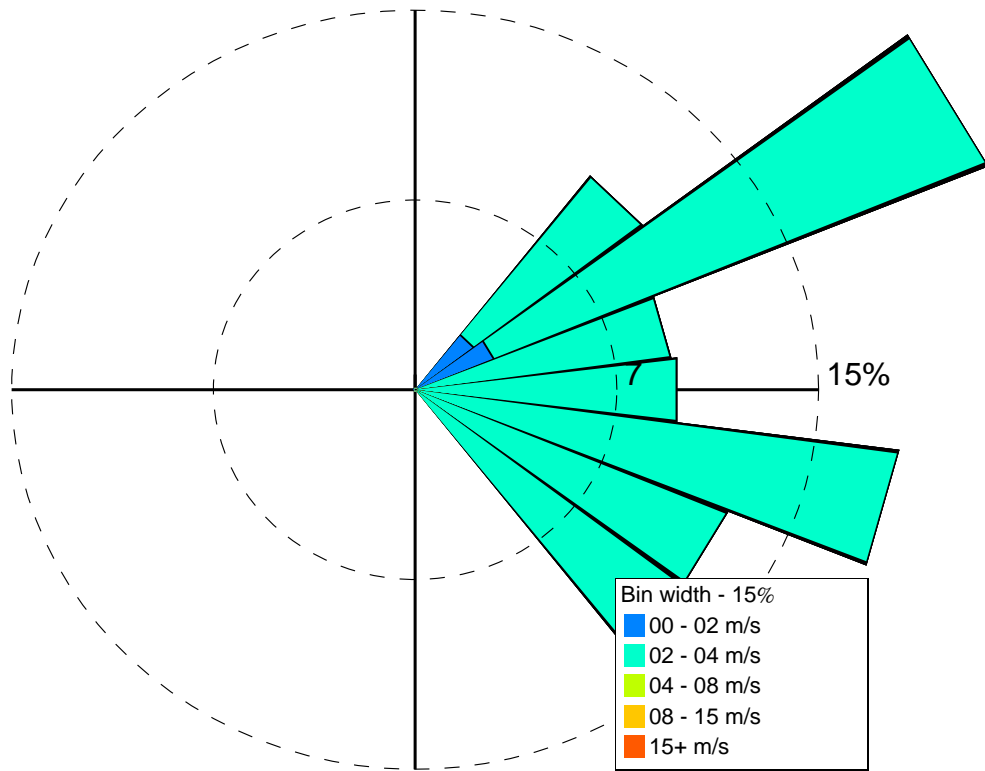


FC

Observations 10-18 MDT

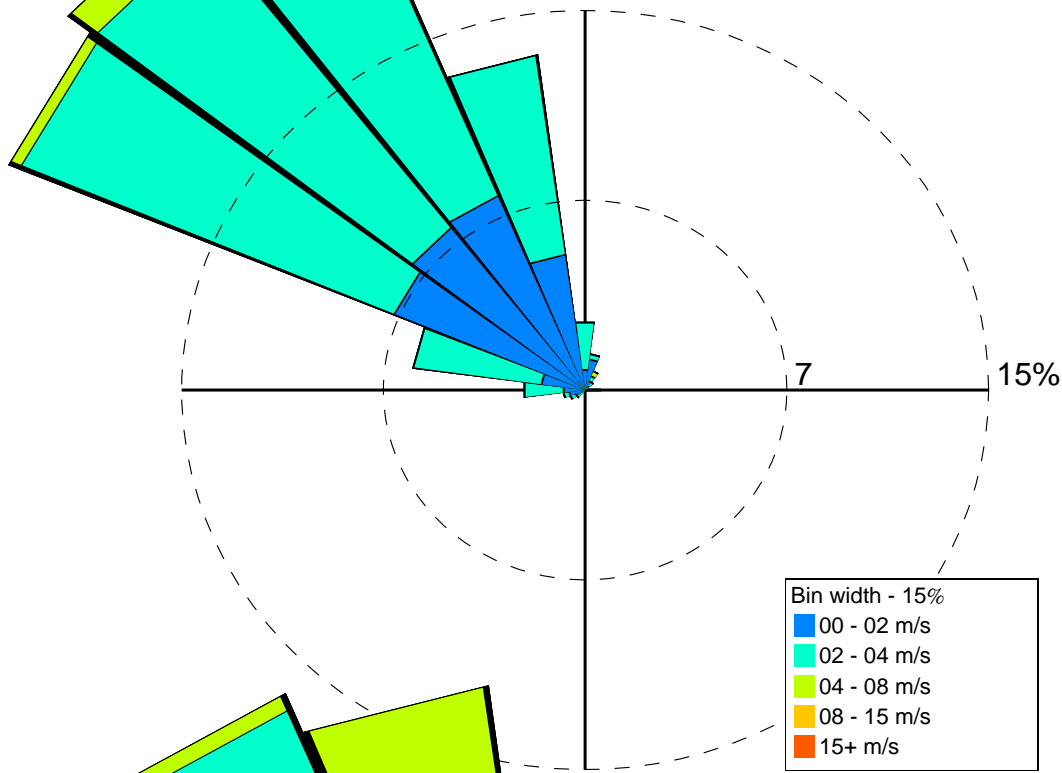


Modeled 10-18 MDT



FC

Observations 22-6 MDT



Model 22-6 MDT

