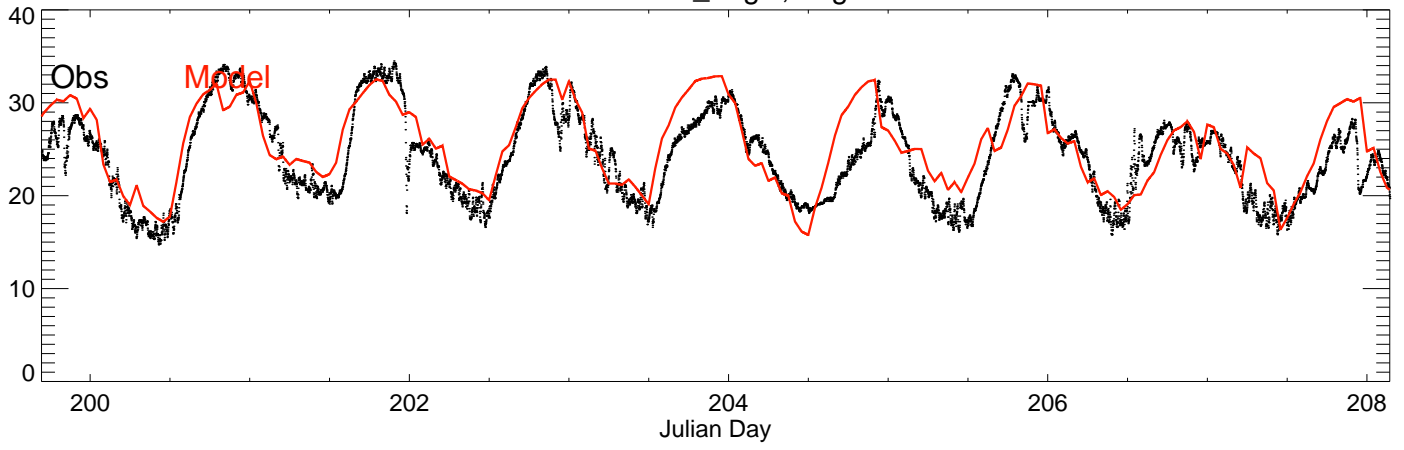
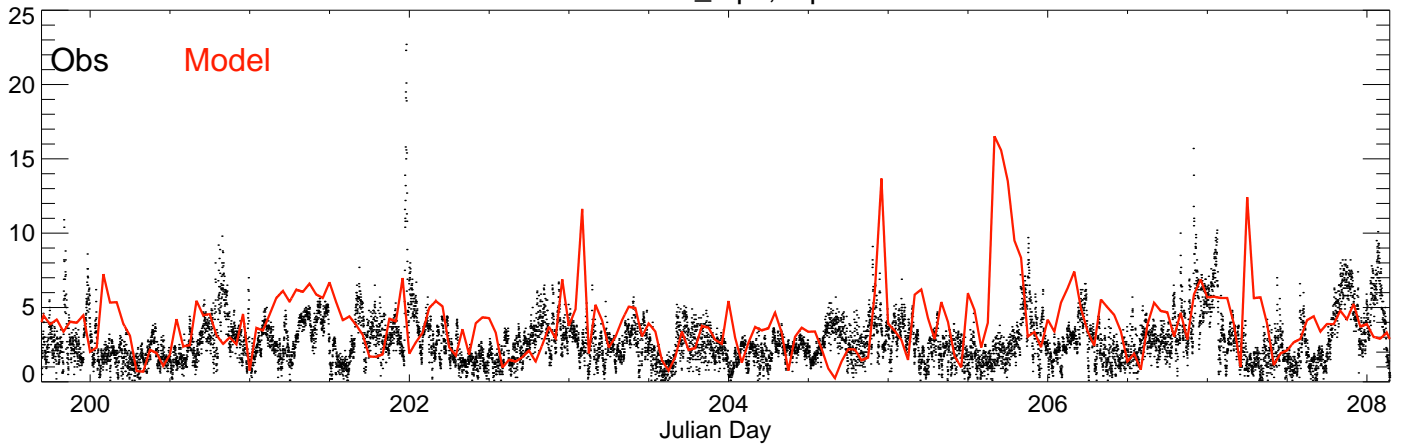


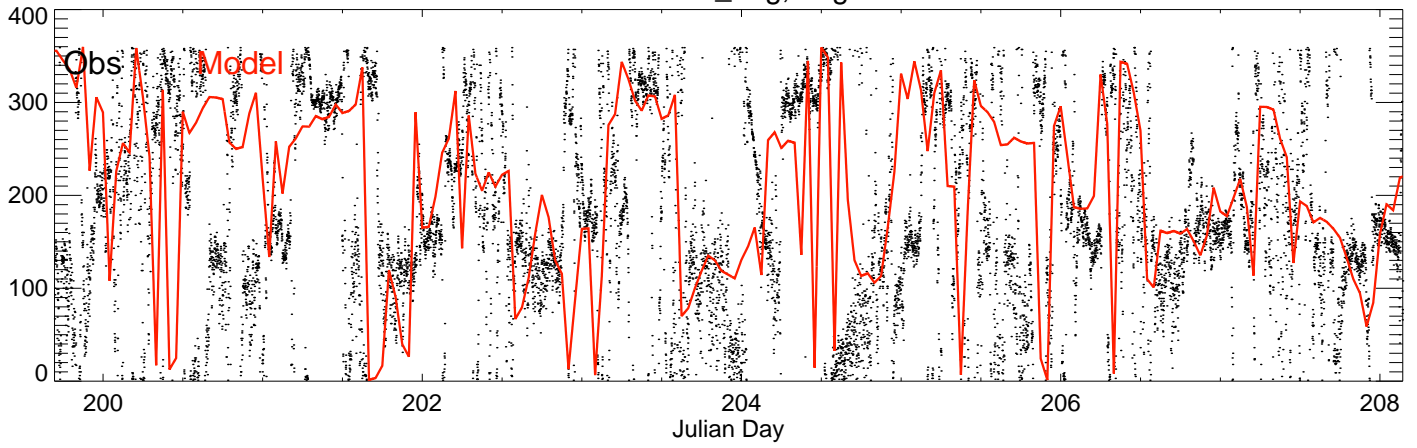
FC: TEMP_degC, deg C



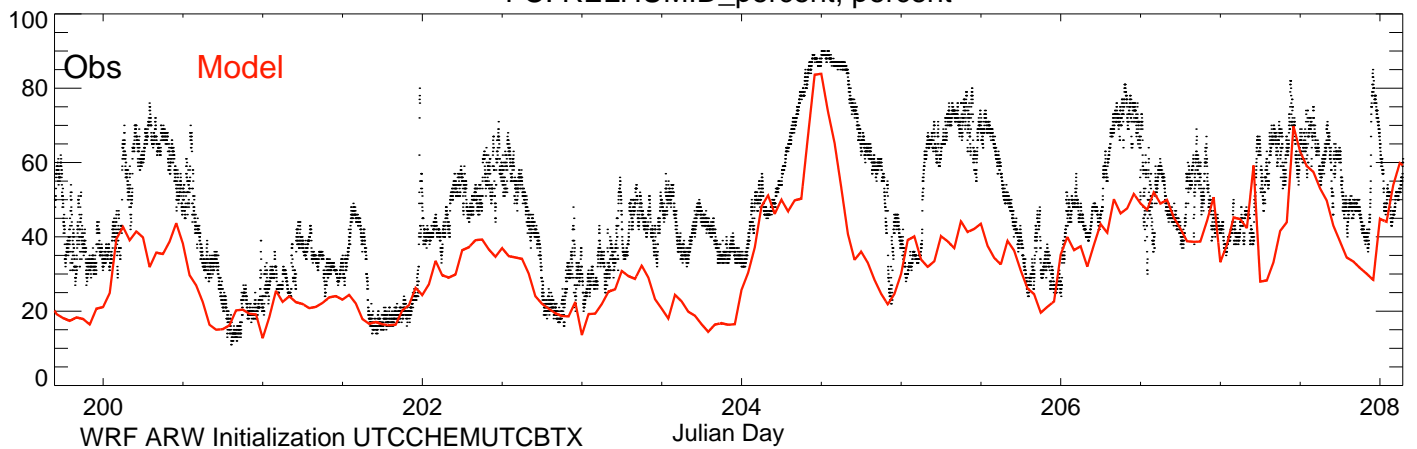
FC: WS_mps, mps



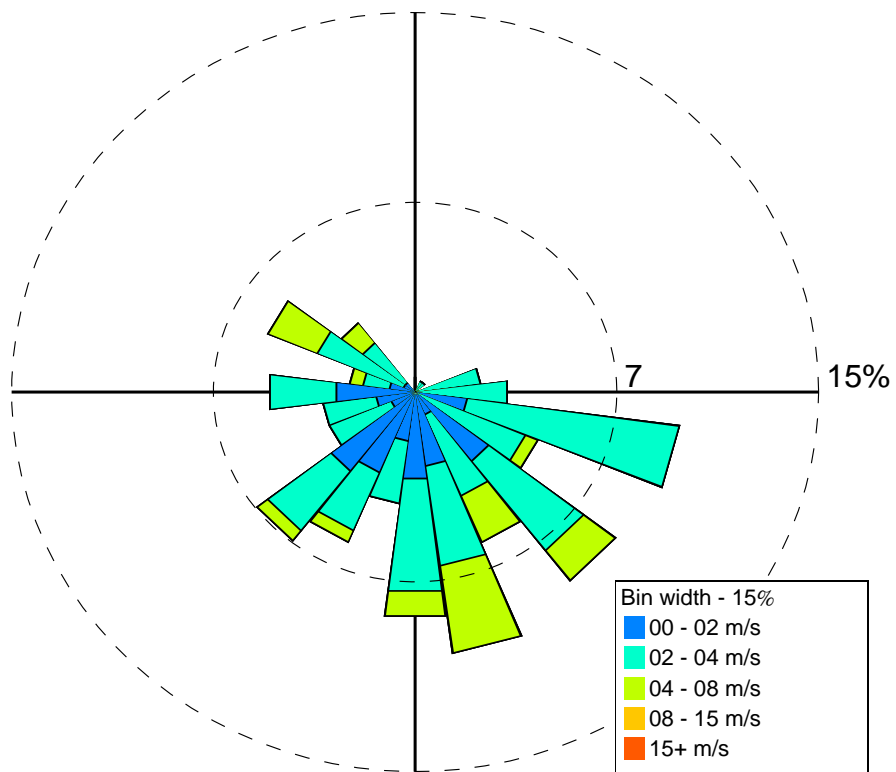
FC: WD_deg, deg



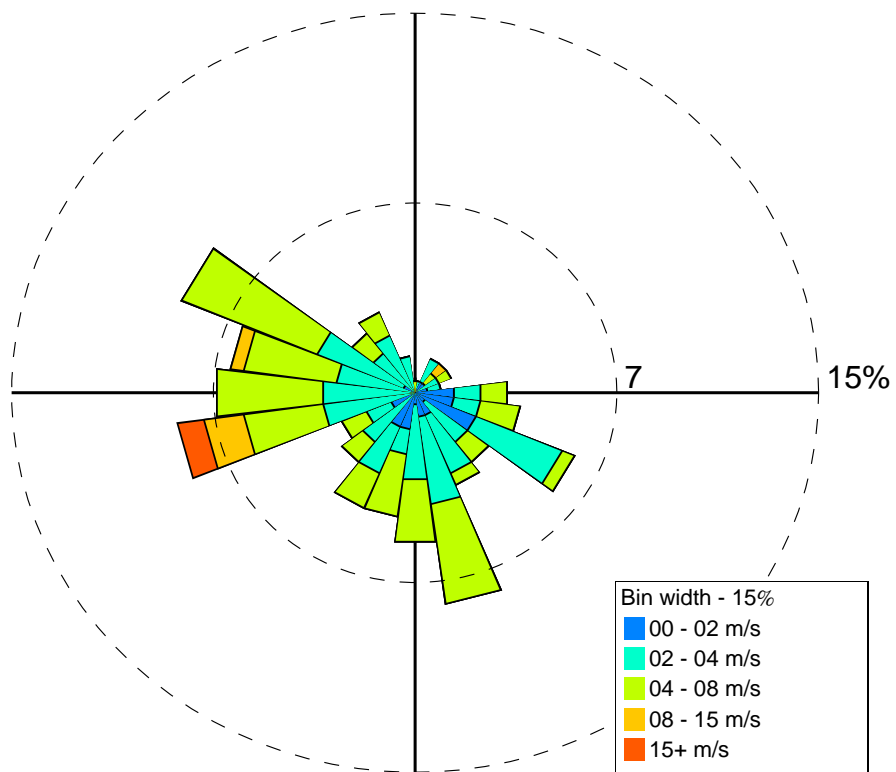
FC: RELHUMID_percent, percent



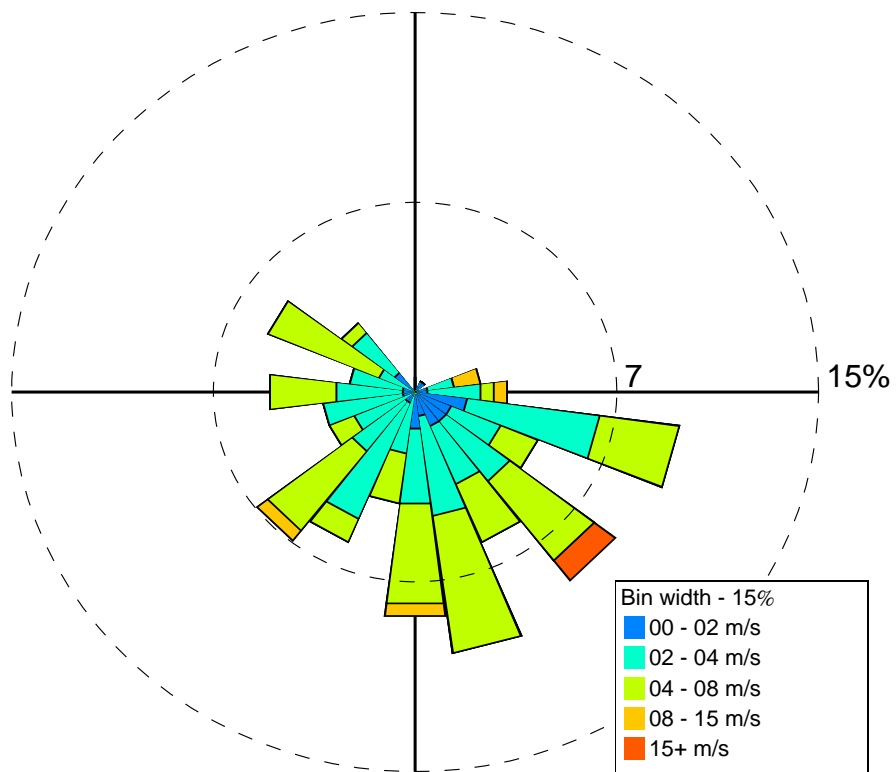
Observations All Times



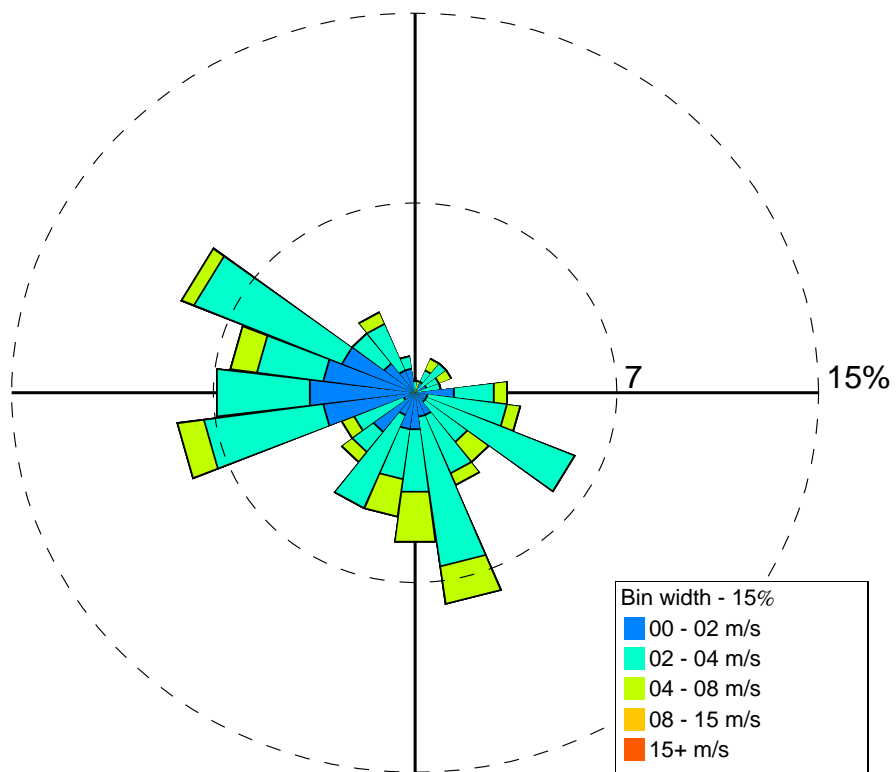
Modeled All Times



Modeled with Obs WD All Times

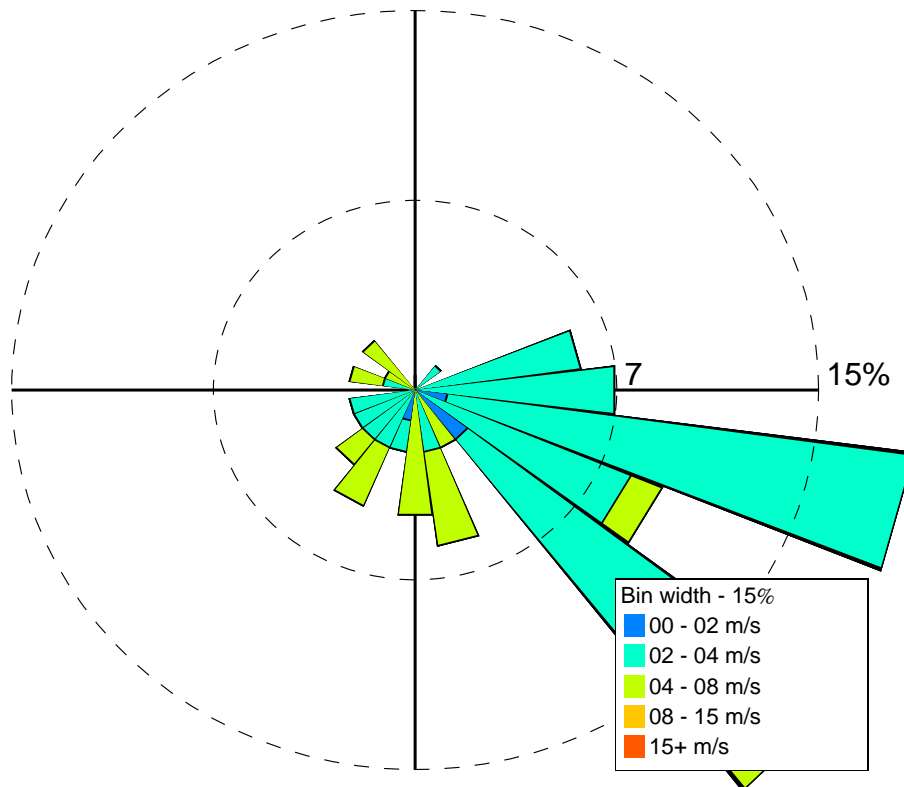


Modeled with Obs WS All Times

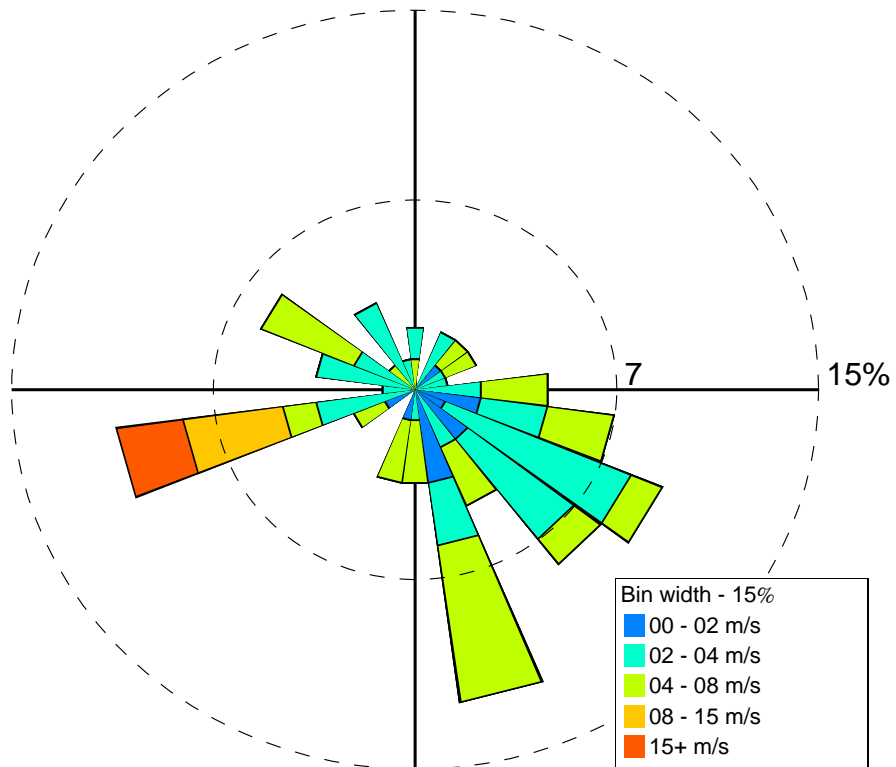


FC

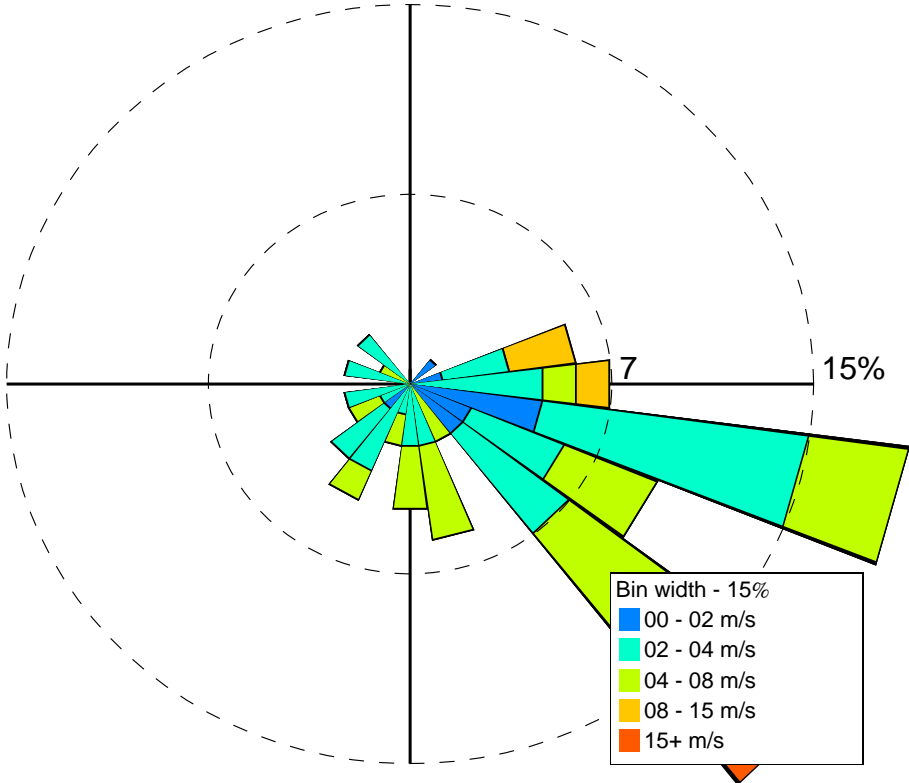
Observations 10-18 MDT



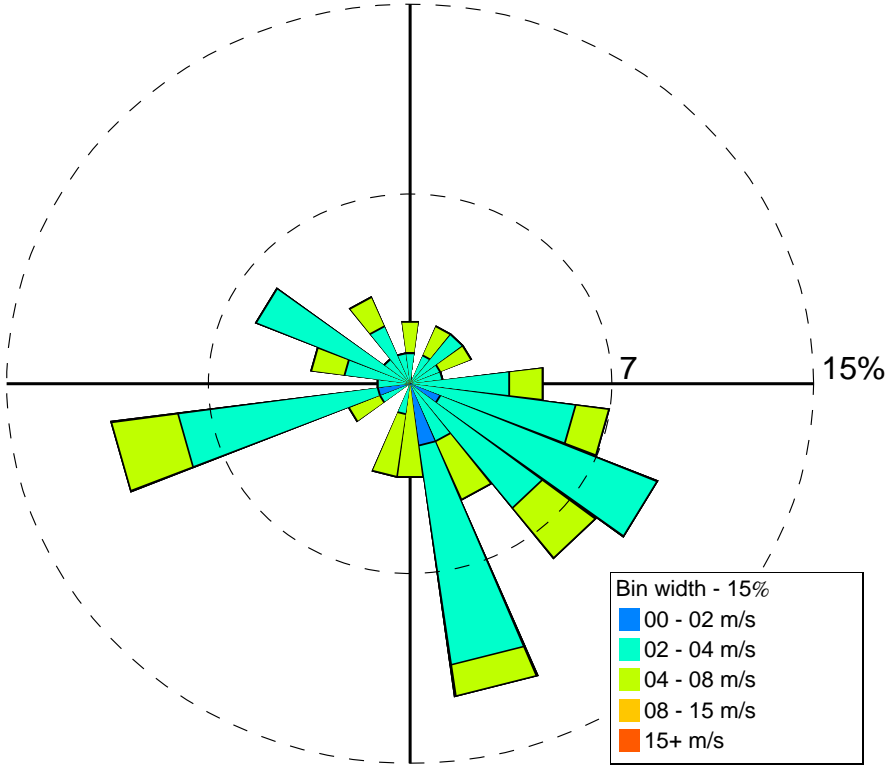
Modeled 10-18 MDT



Modeled with Obs WD 10-18 MDT

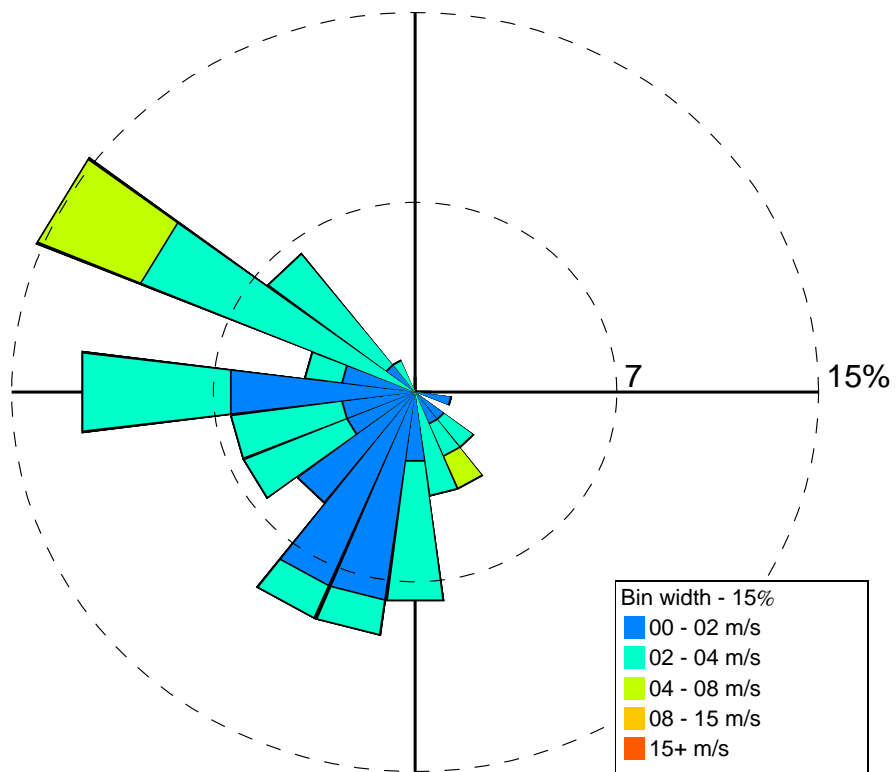


Modeled with Obs WS 10-18 MDT

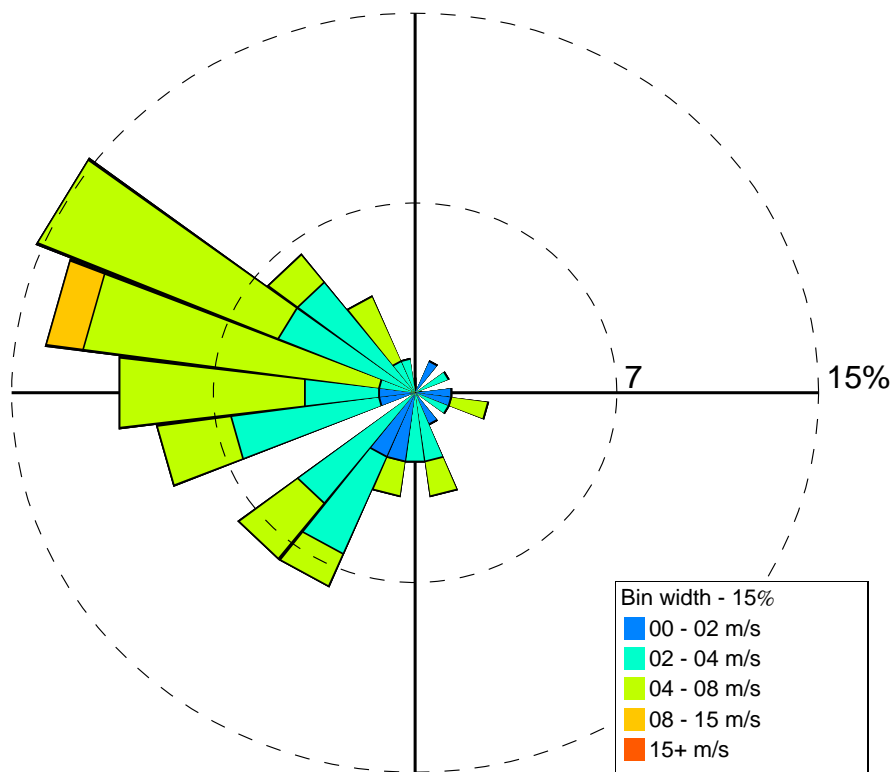


FC

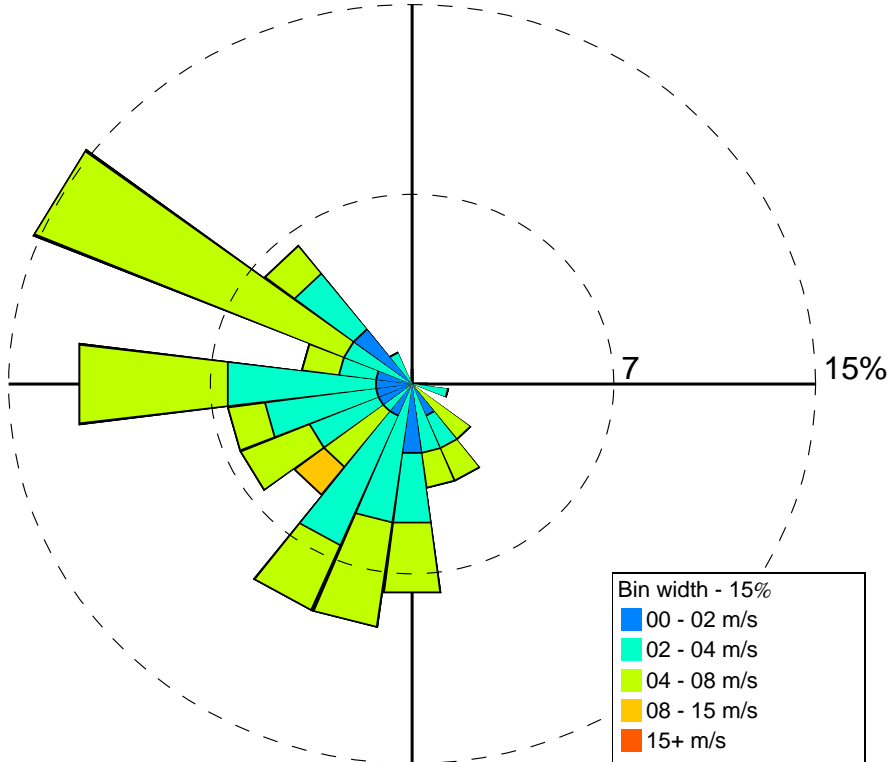
Observations 22-6 MDT



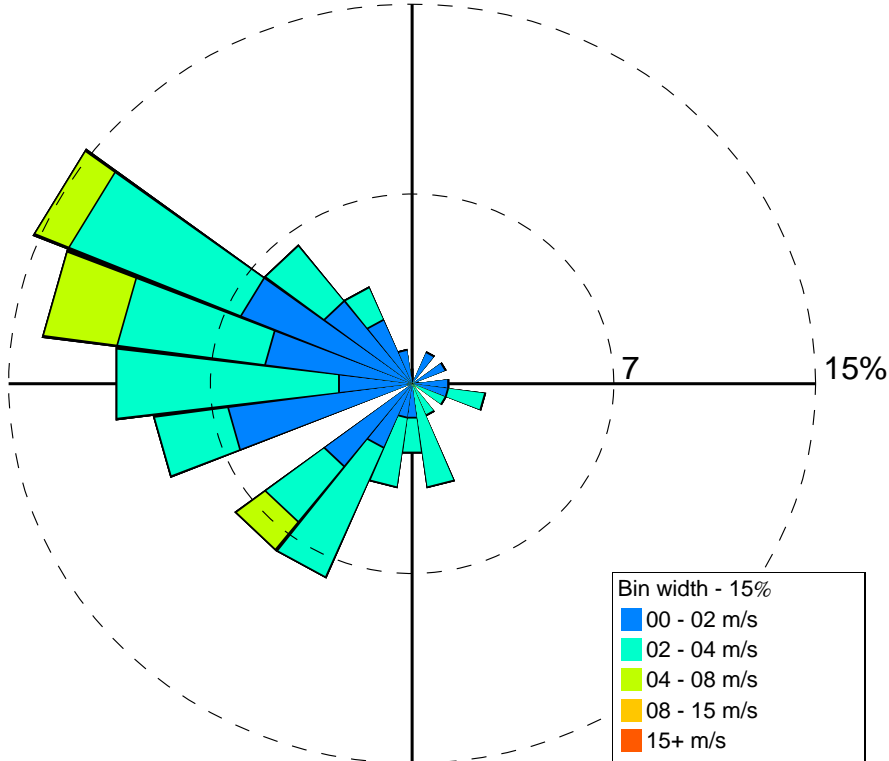
Modeled 22-6 MDT



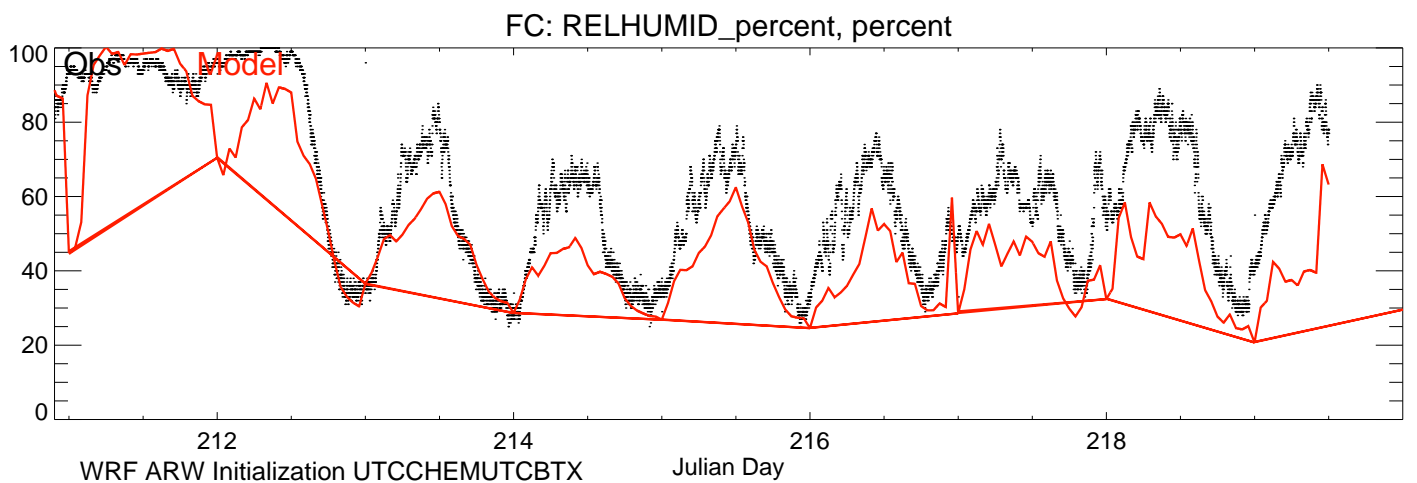
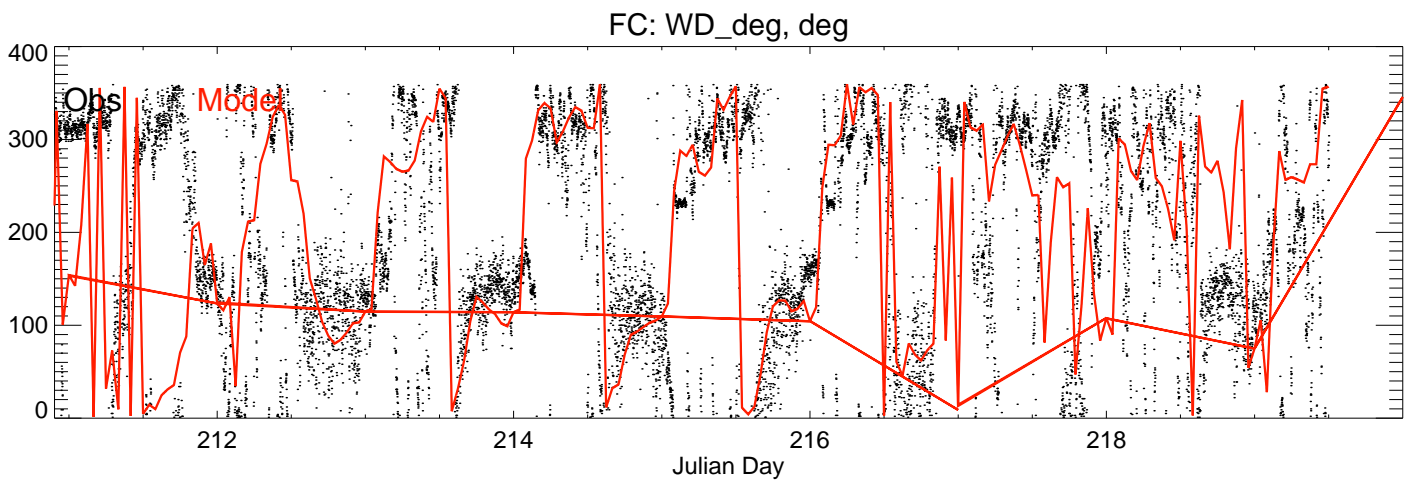
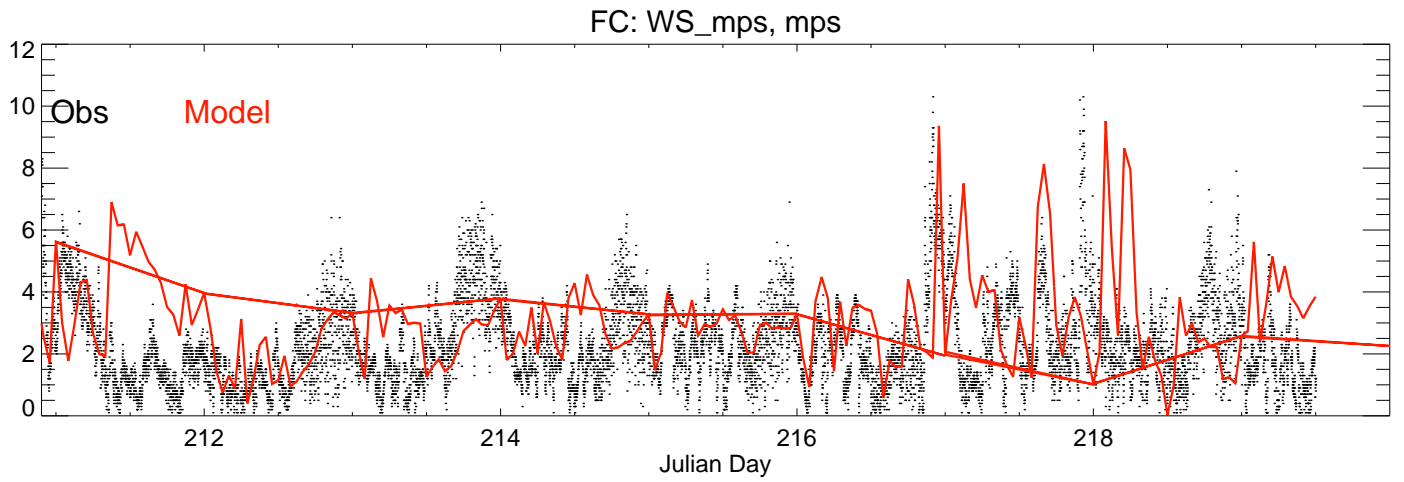
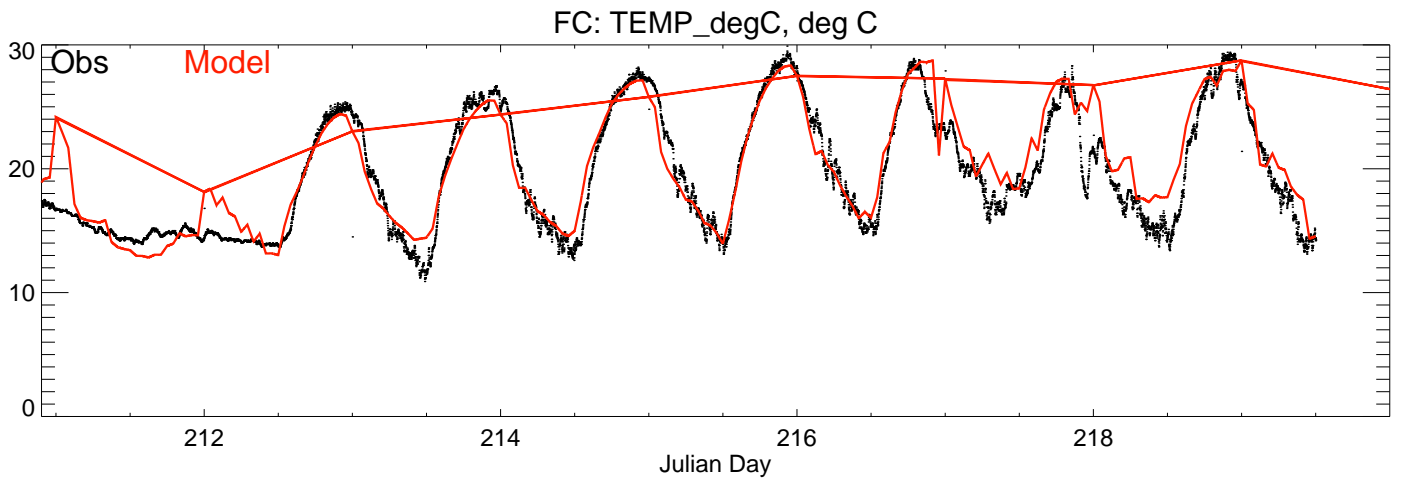
Modeled with Obs WD 22-6 MDT



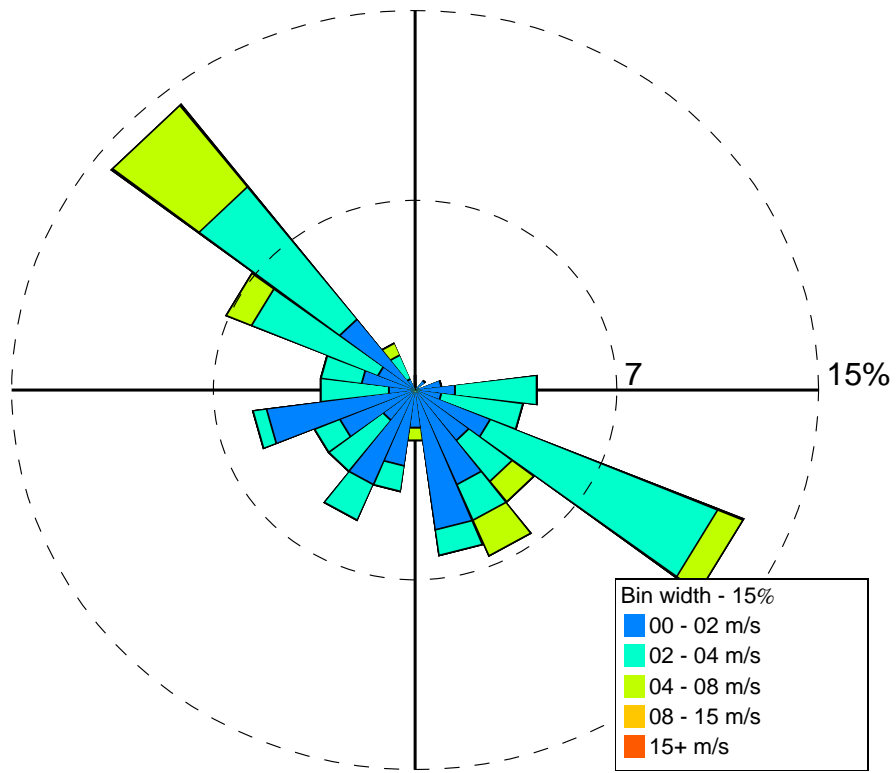
Modeled with Obs WS 22-6 MDT



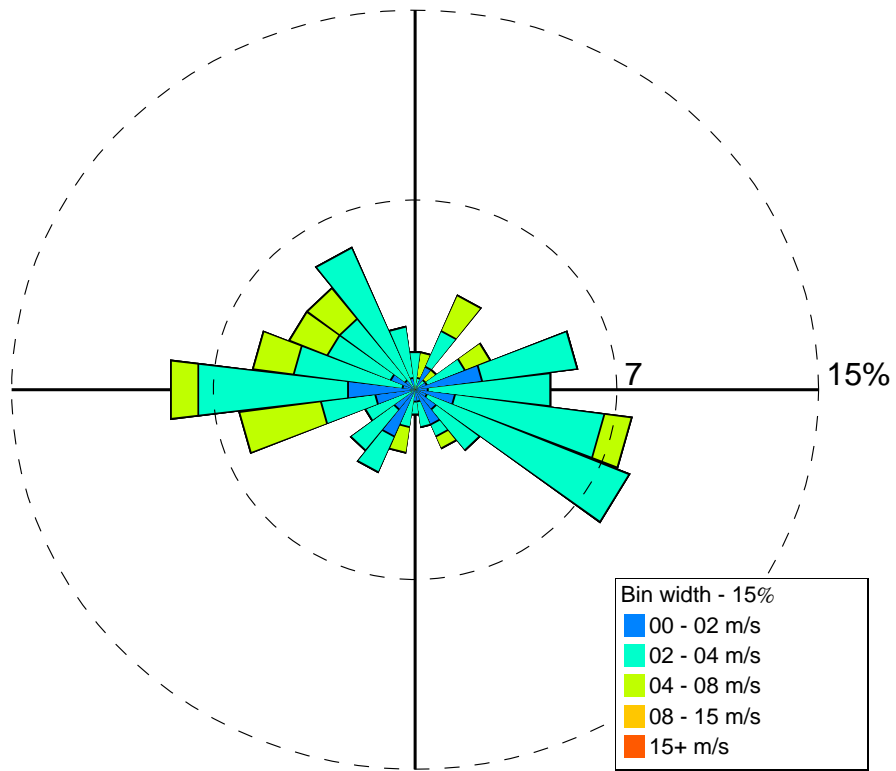
FC



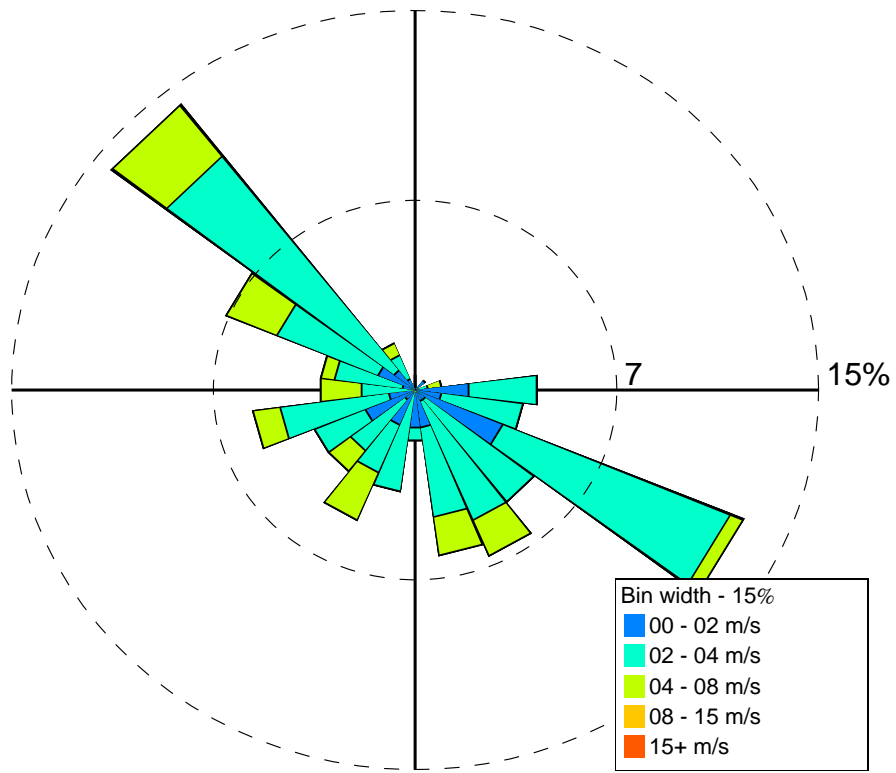
Observations All Times



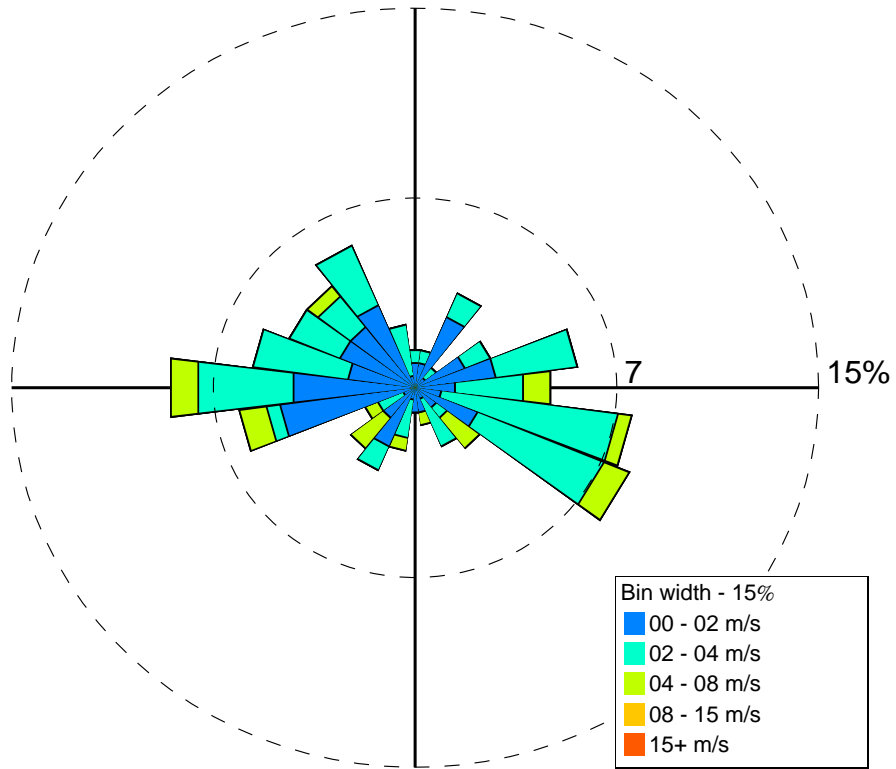
Modeled All Times



Modeled with Obs WD All Times

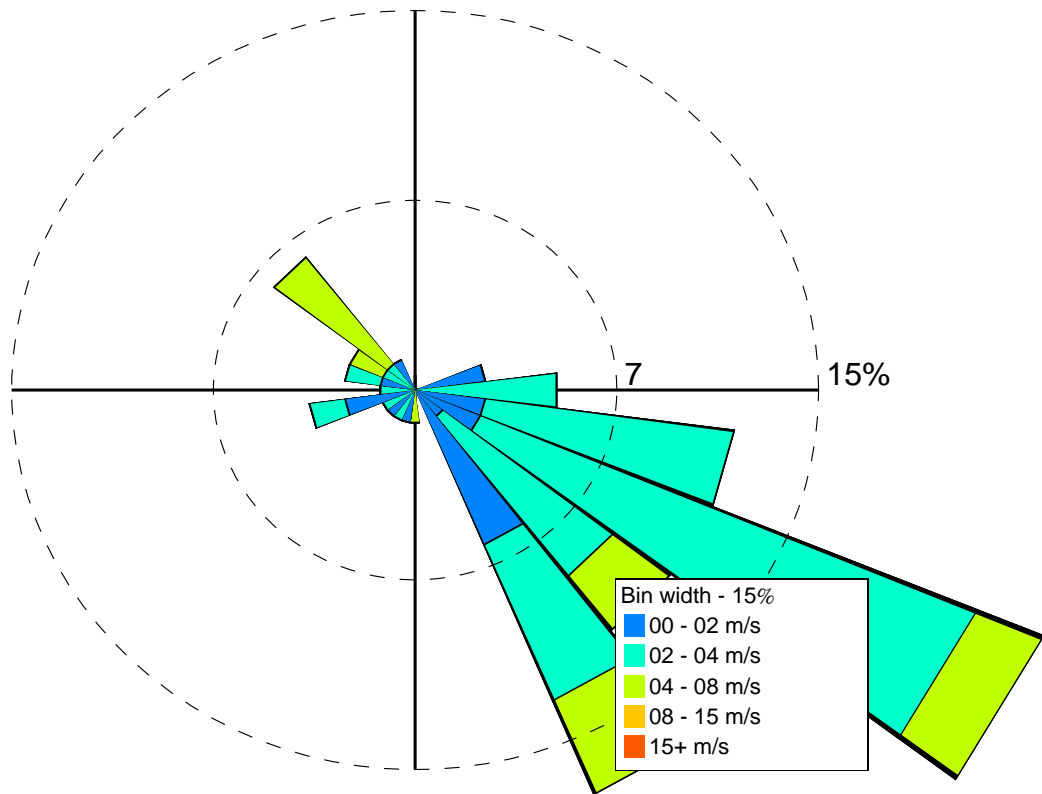


Modeled with Obs WS All Times

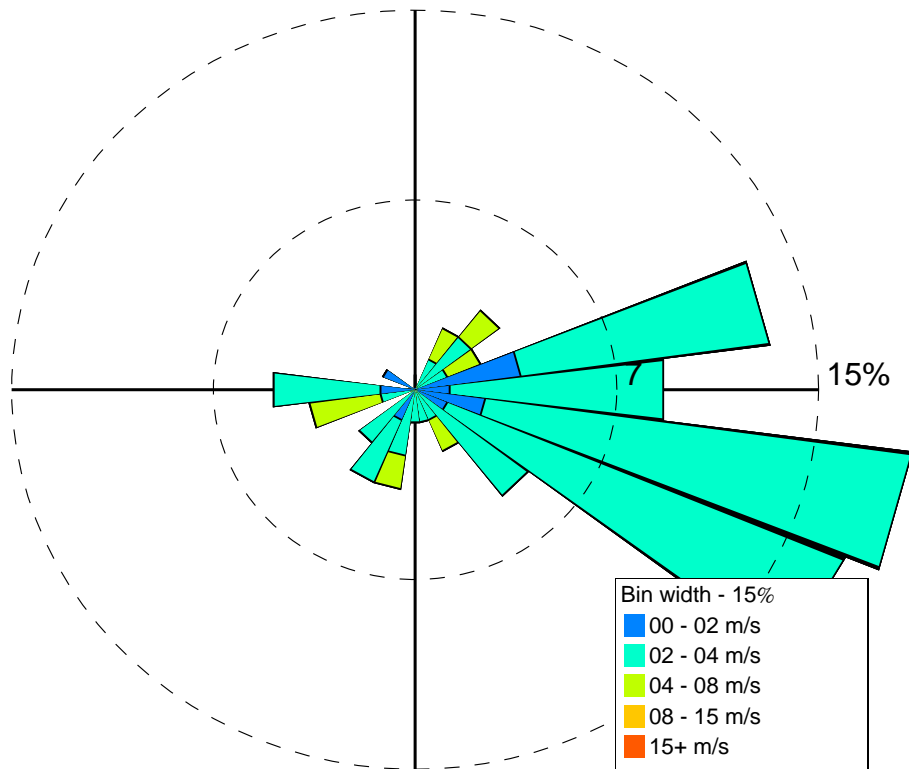


FC

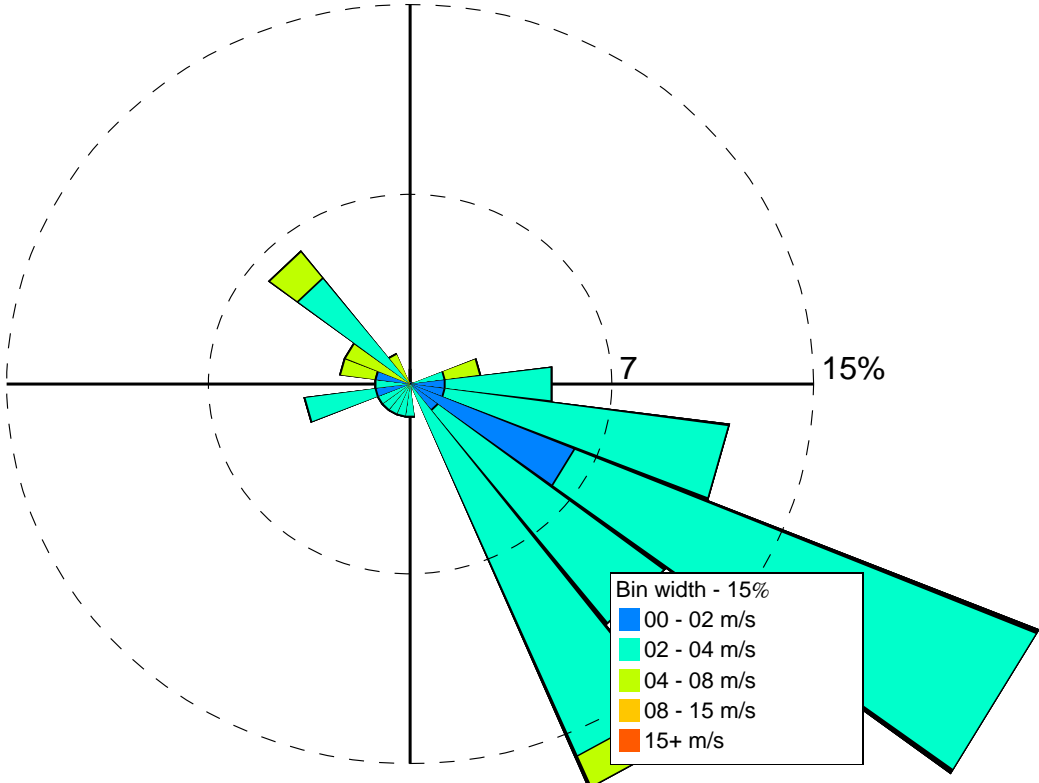
Observations 10-18 MDT



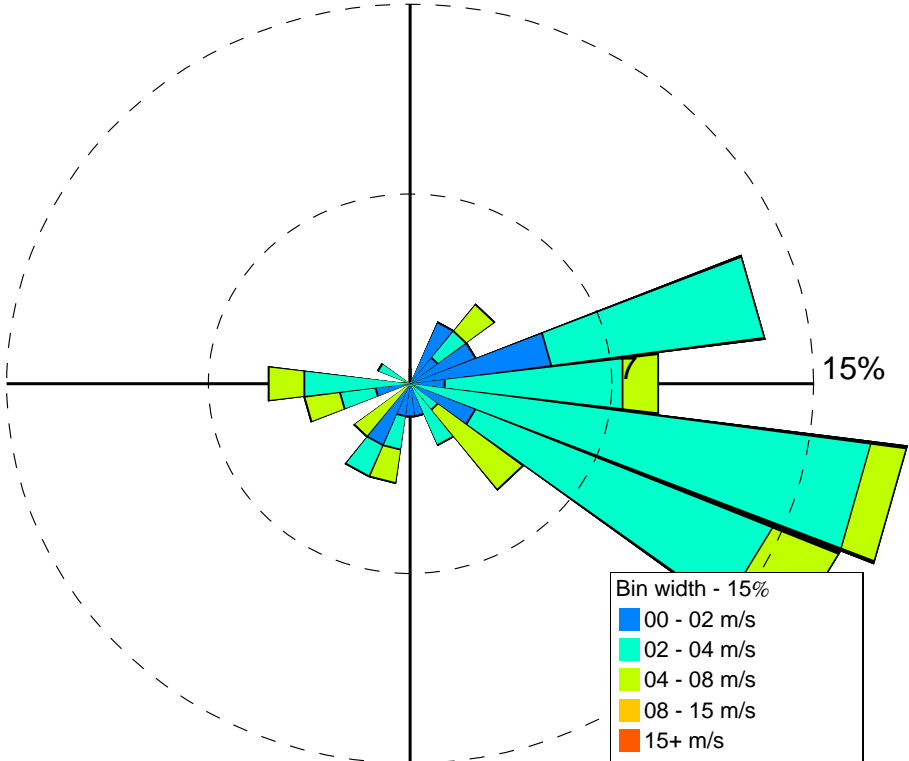
Modeled 10-18 MDT



Modeled with Obs WD 10-18 MDT

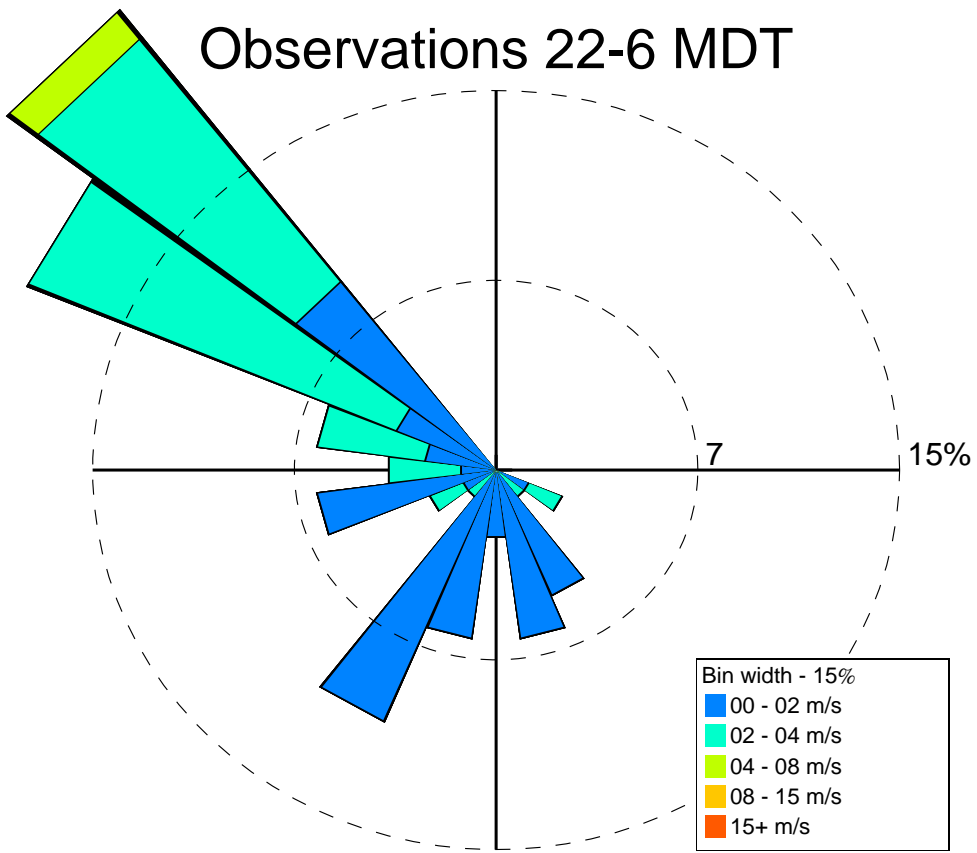


Modeled with Obs WS 10-18 MDT

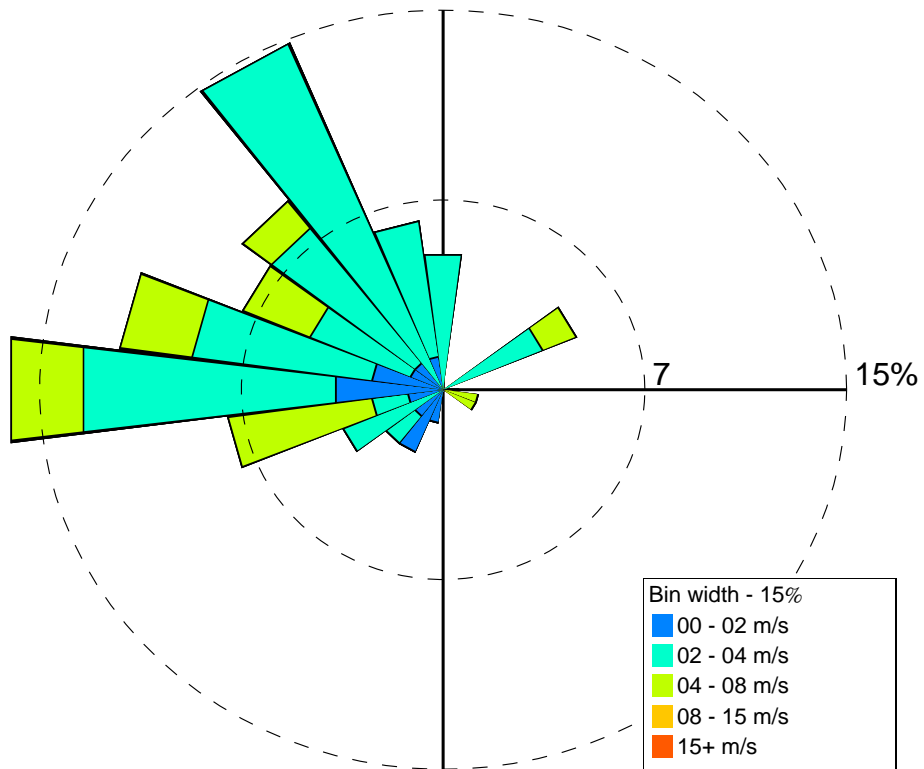


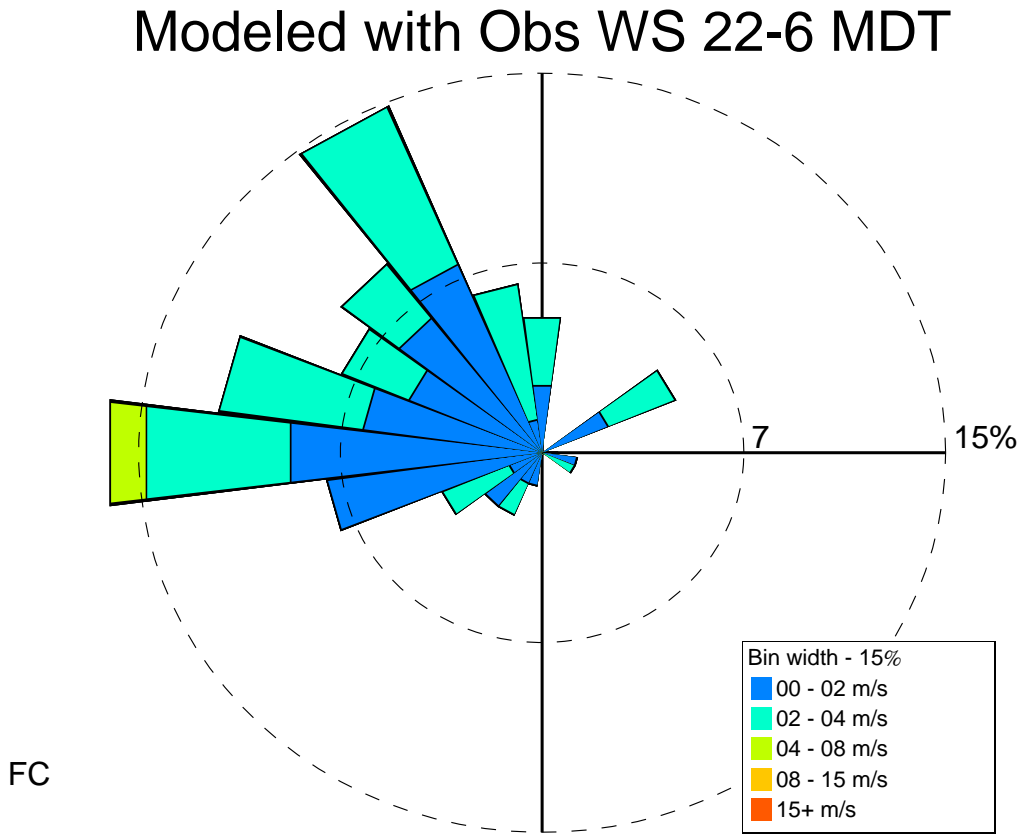
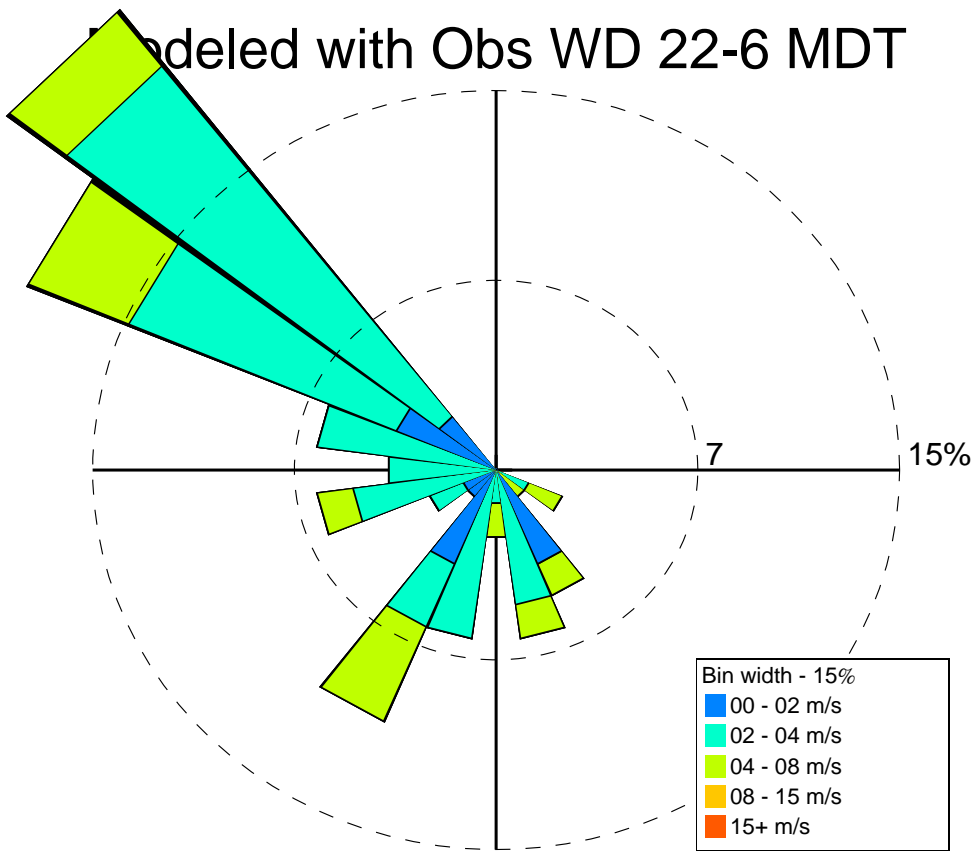
FC

Observations 22-6 MDT

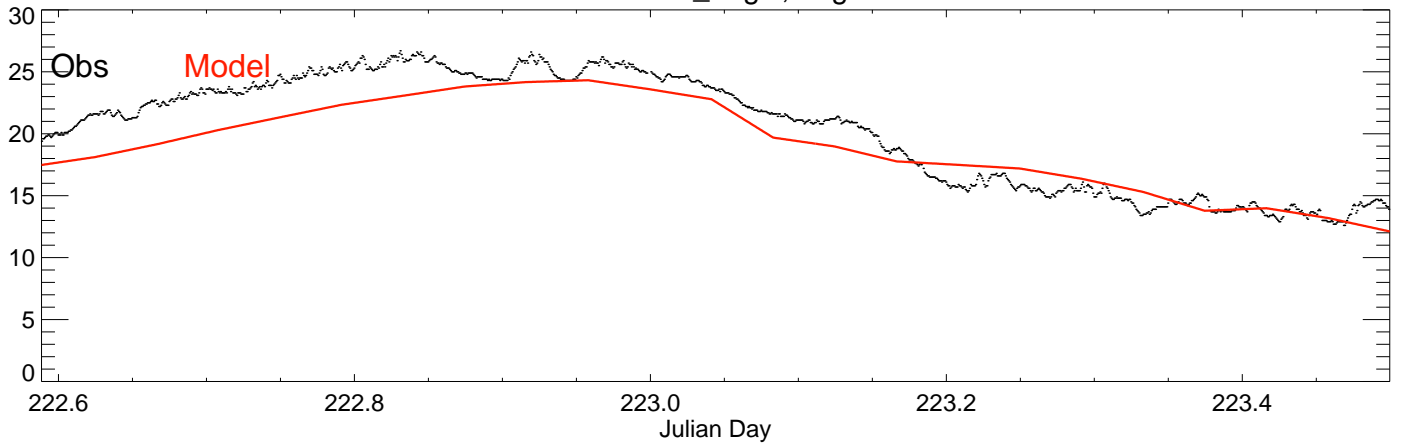


Modeled 22-6 MDT

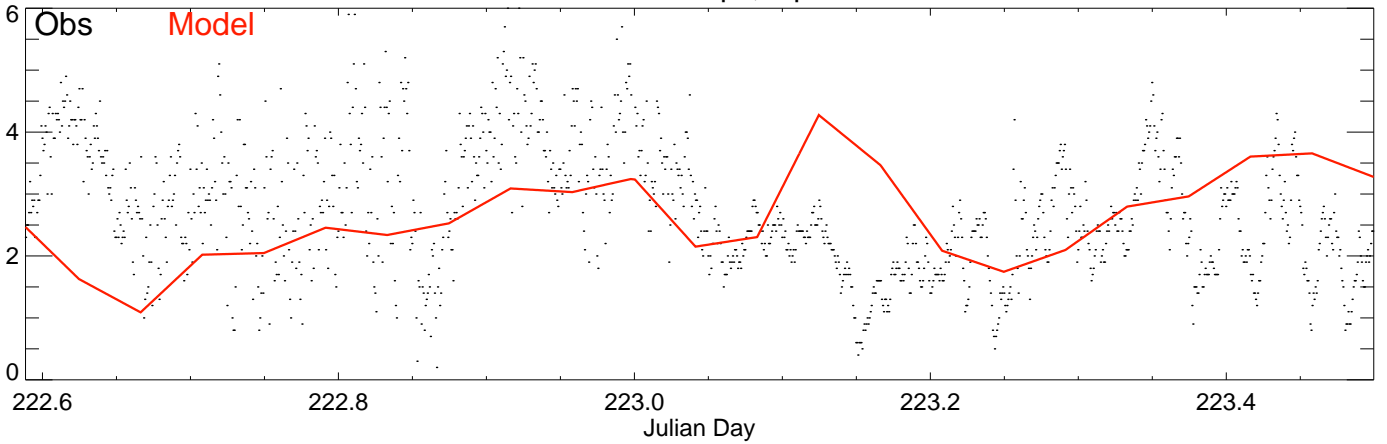




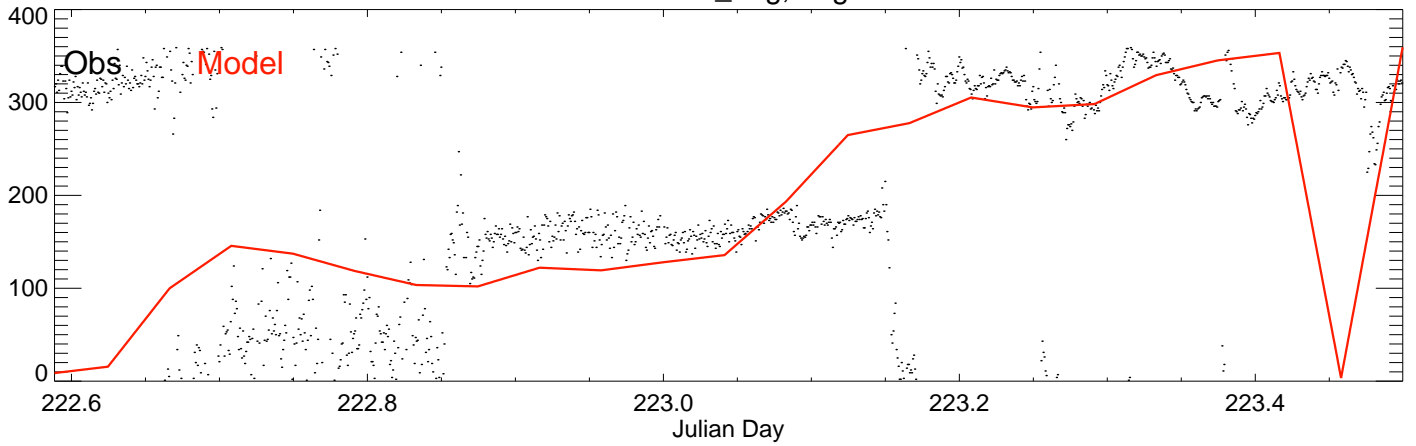
FC: TEMP_degC, deg C



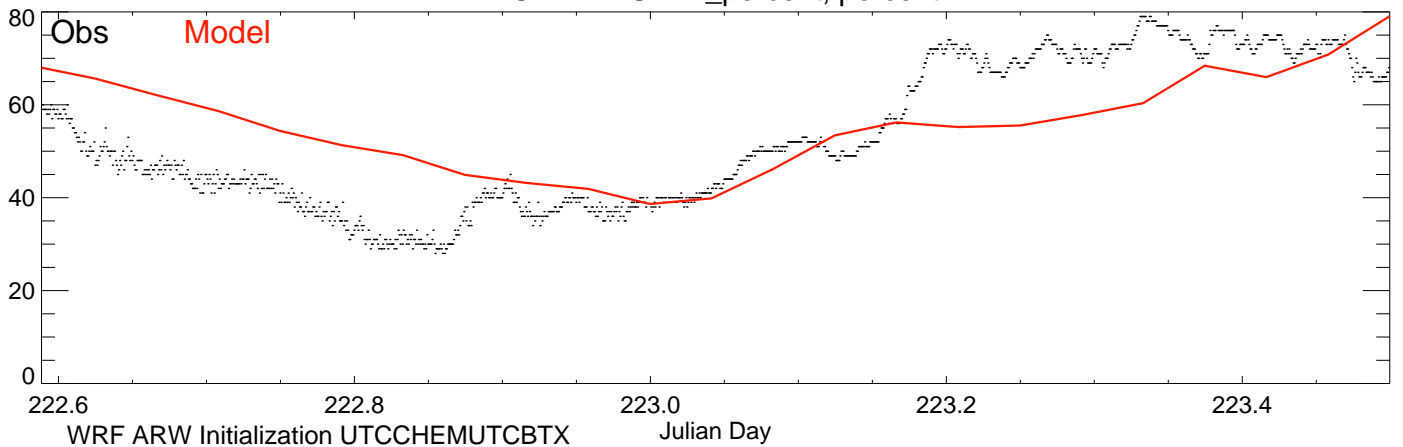
FC: WS_mps, mps



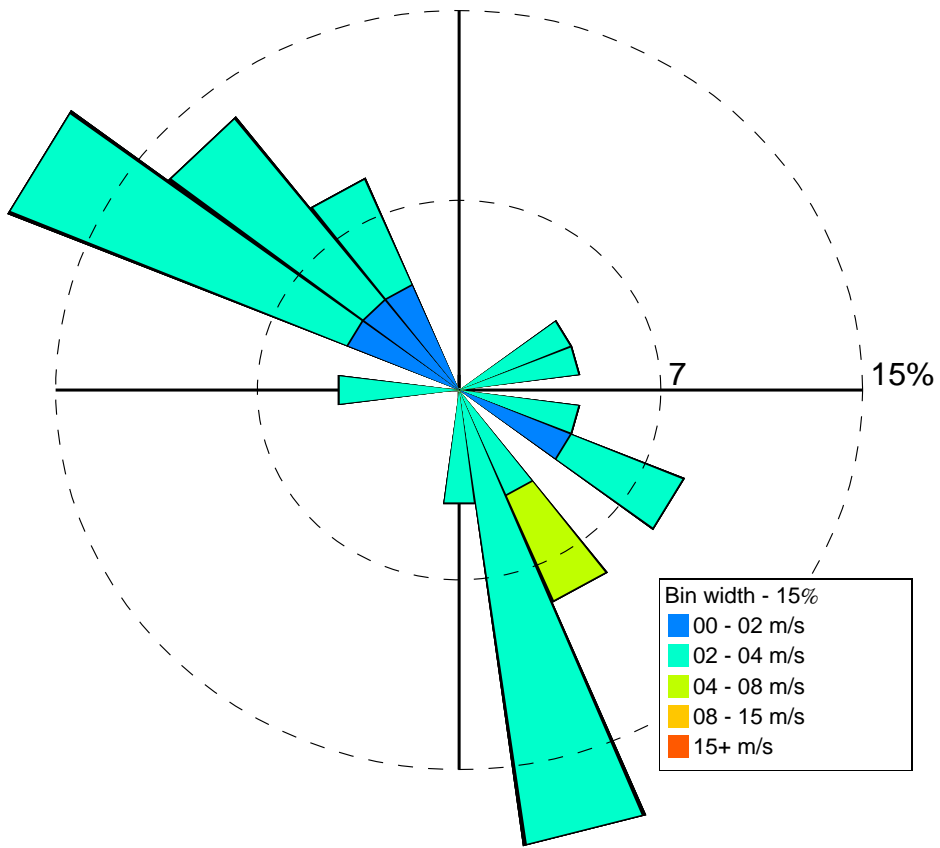
FC: WD_deg, deg



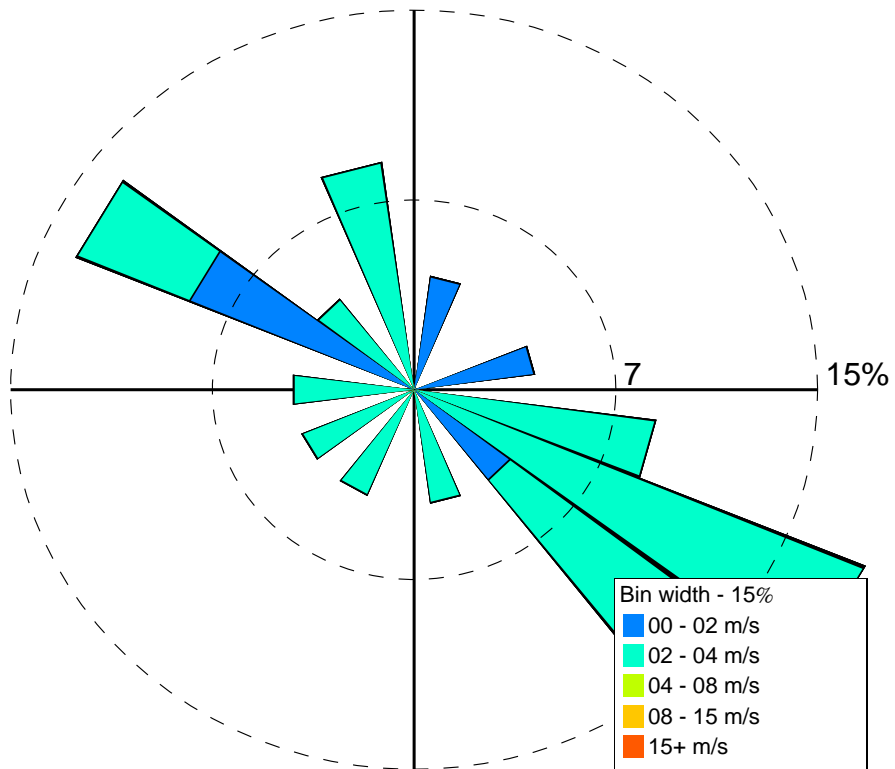
FC: RELHUMID_percent, percent



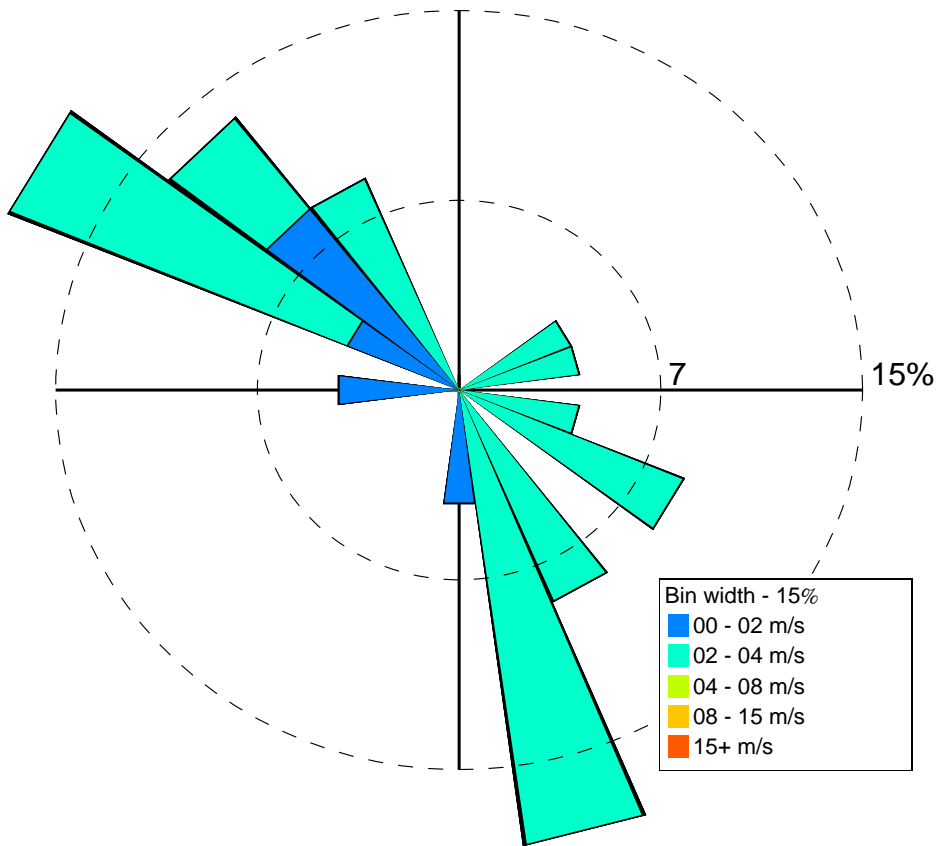
Observations All Times



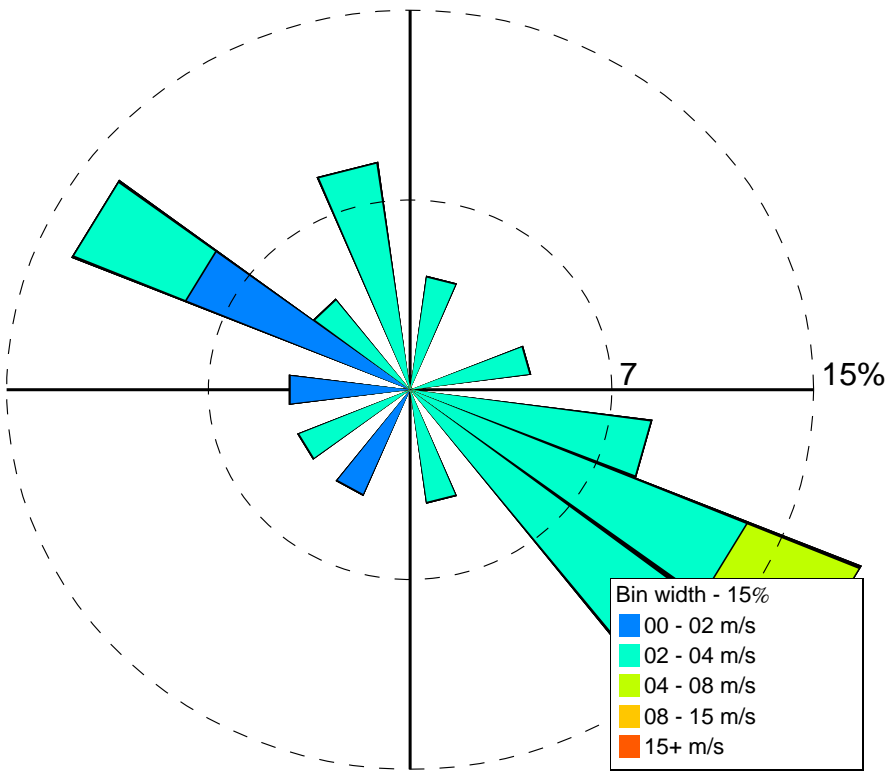
Modeled All Times



Modeled with Obs WD All Times

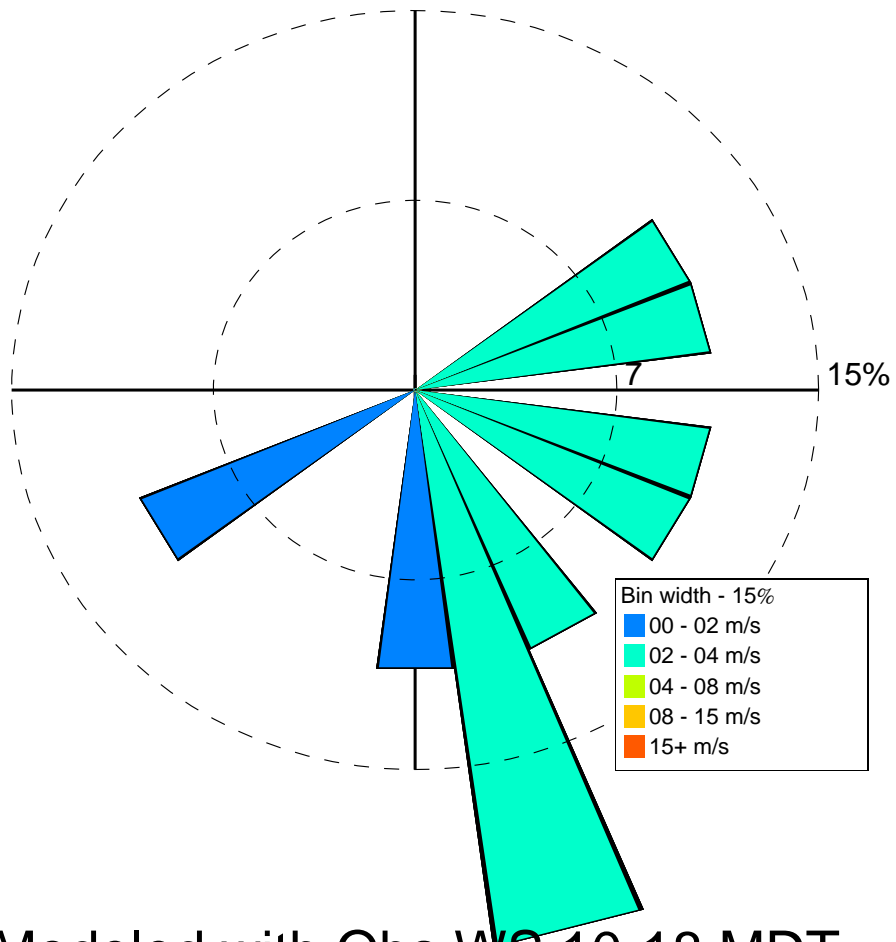


Modeled with Obs WS All Times

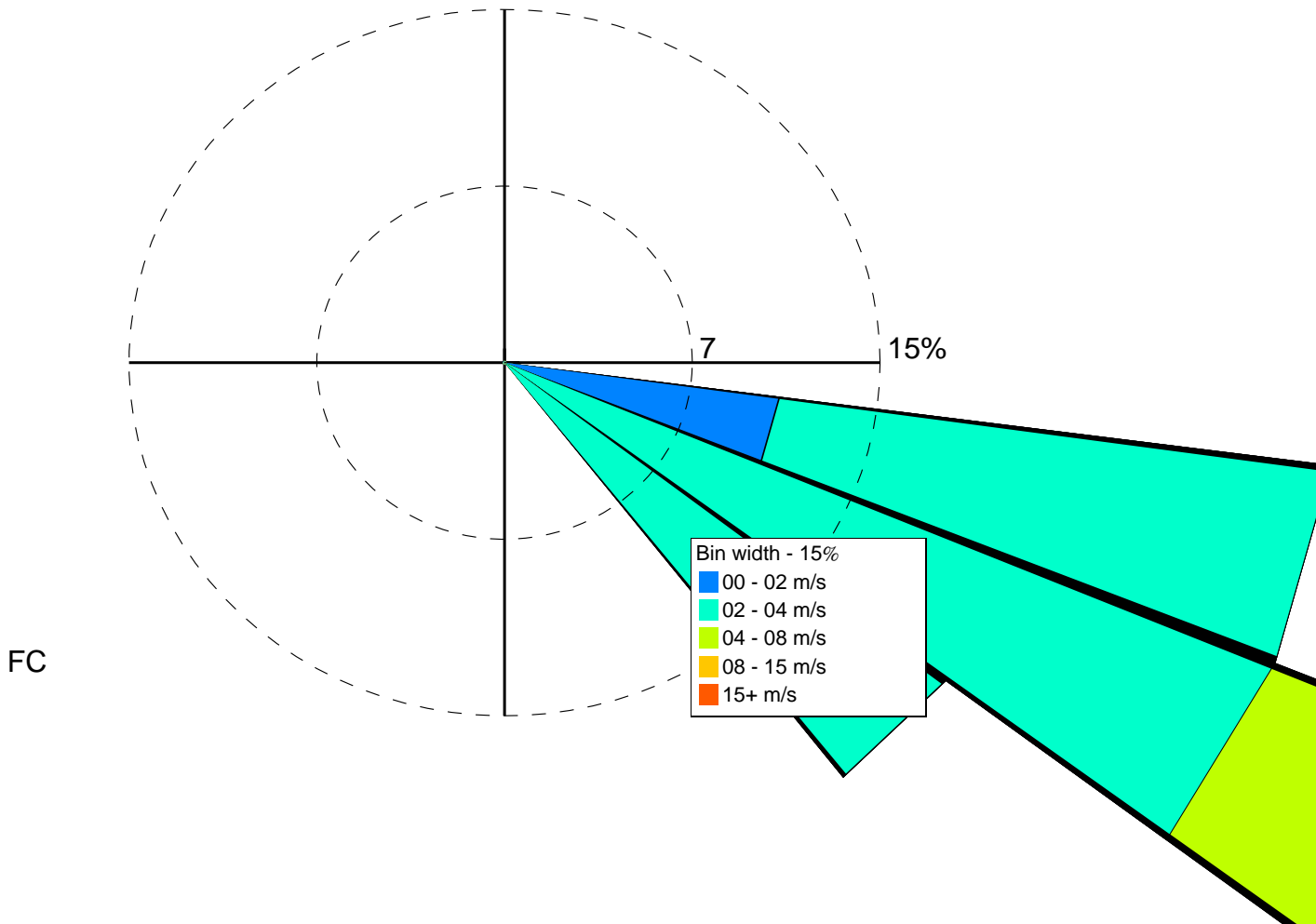


FC

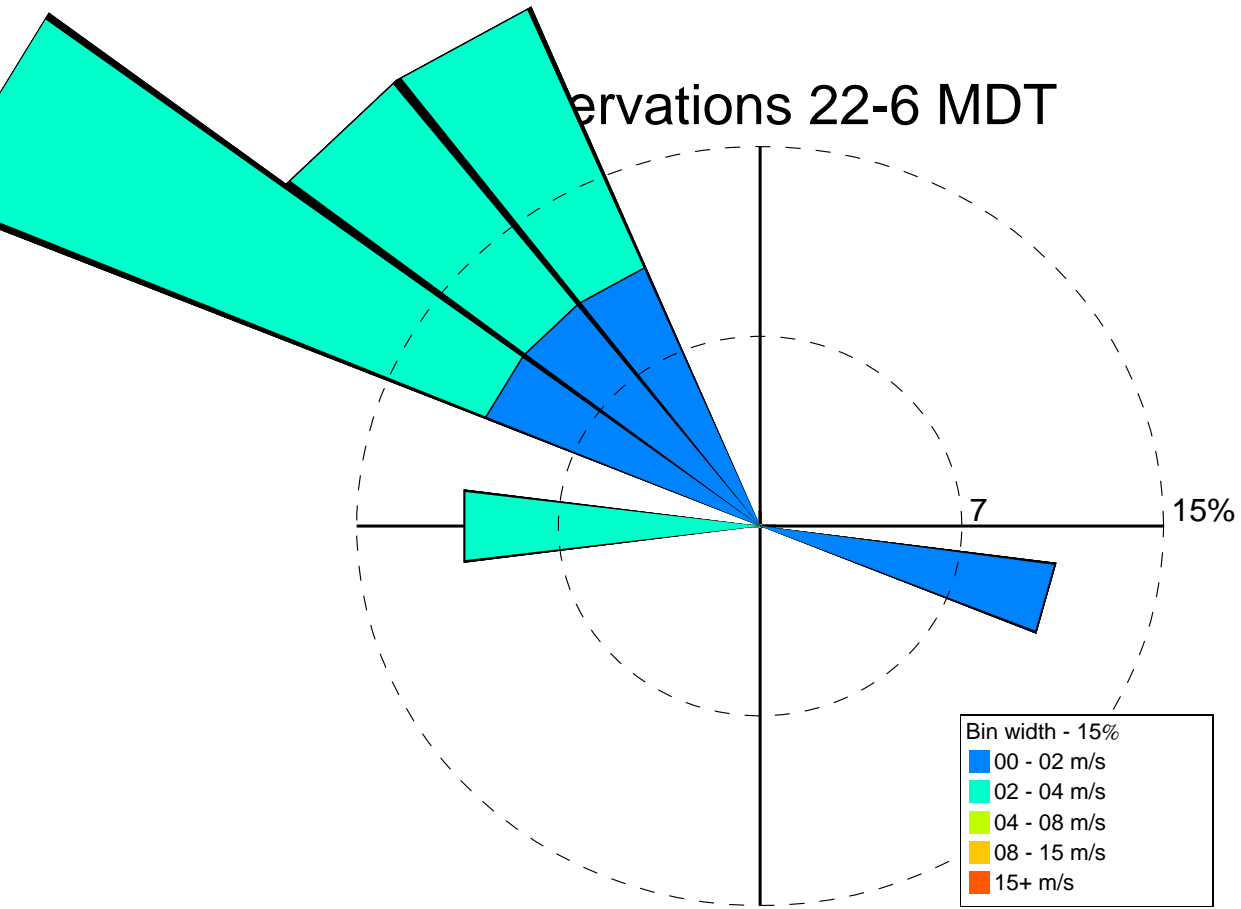
Modeled with Obs WD 10-18 MDT



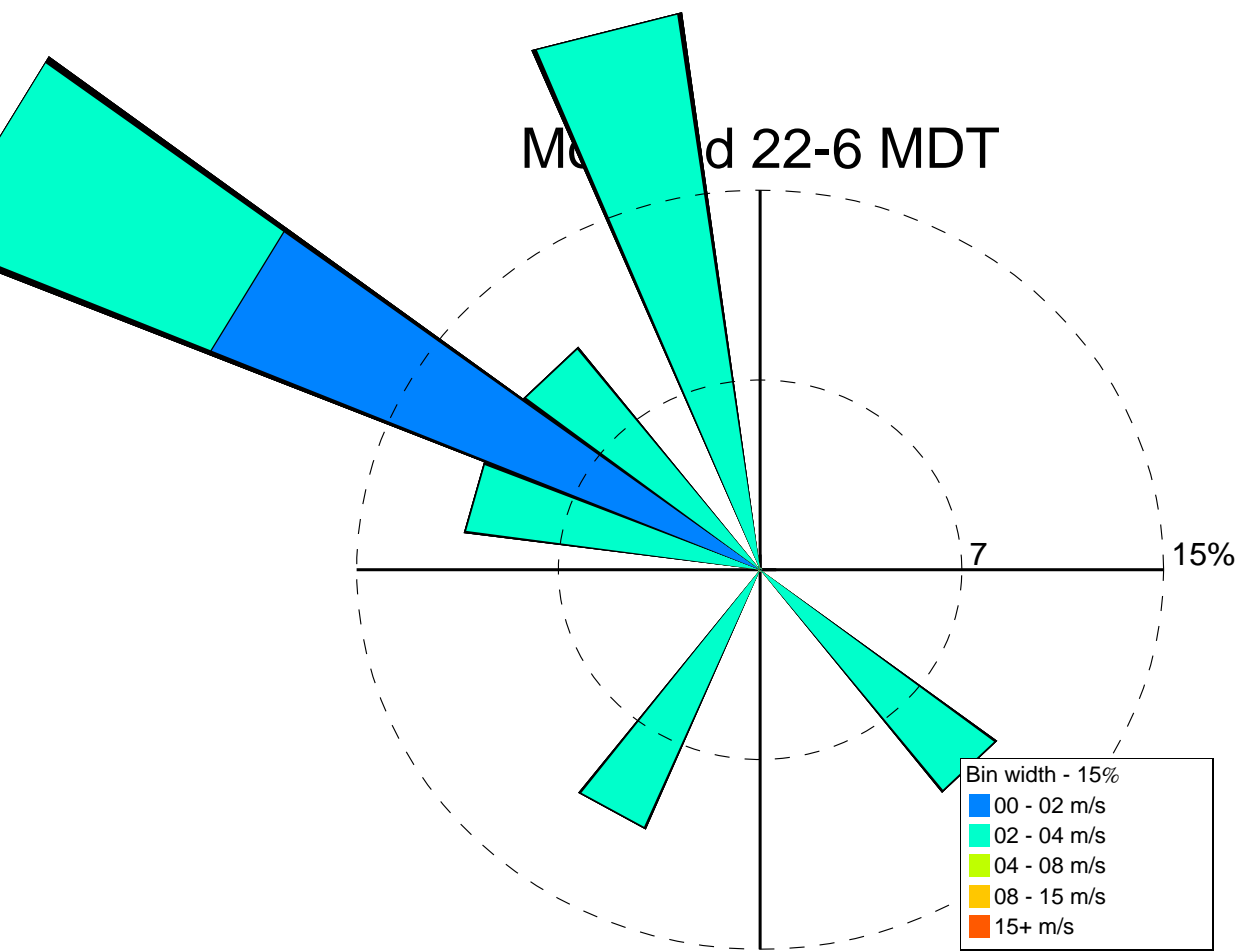
Modeled with Obs WS 10-18 MDT



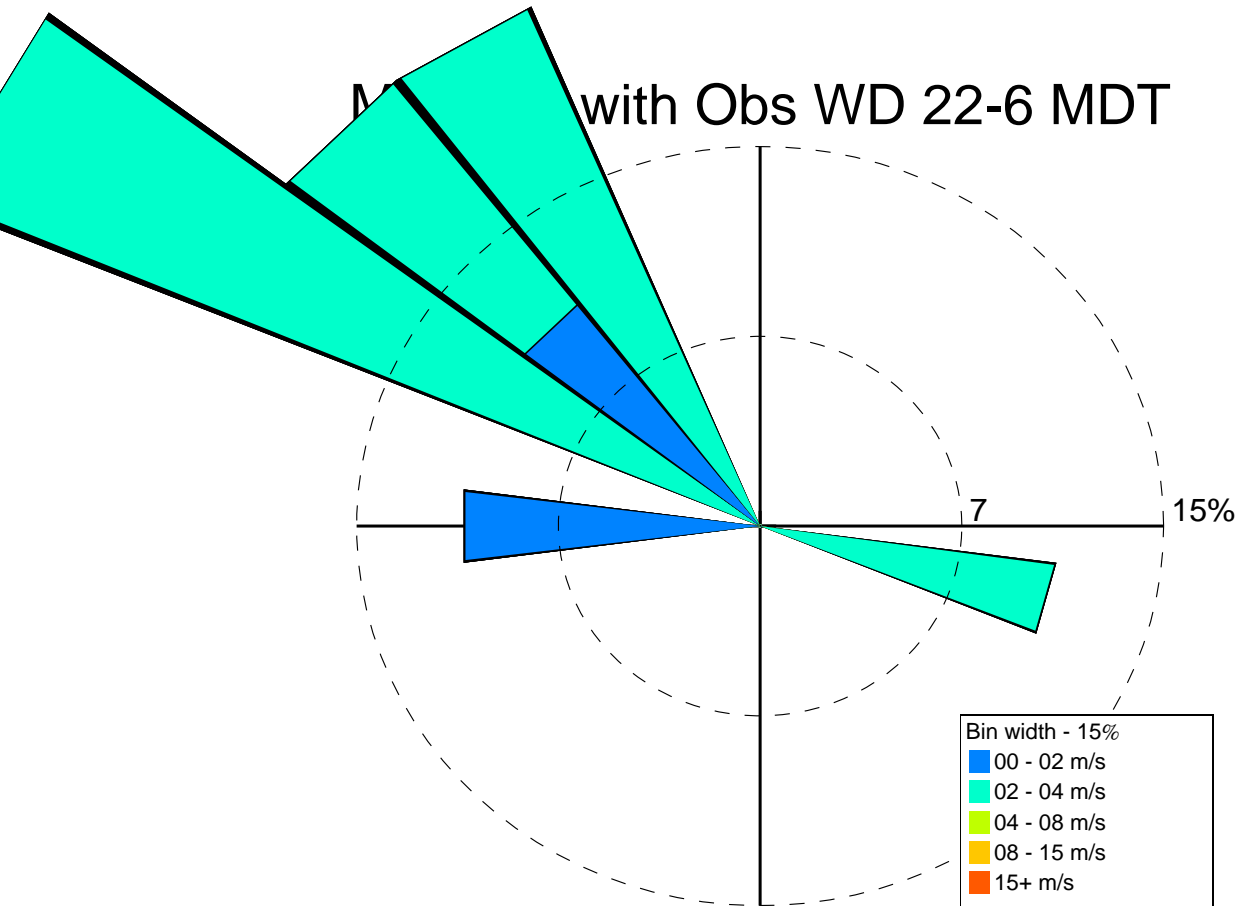
Observations 22-6 MDT



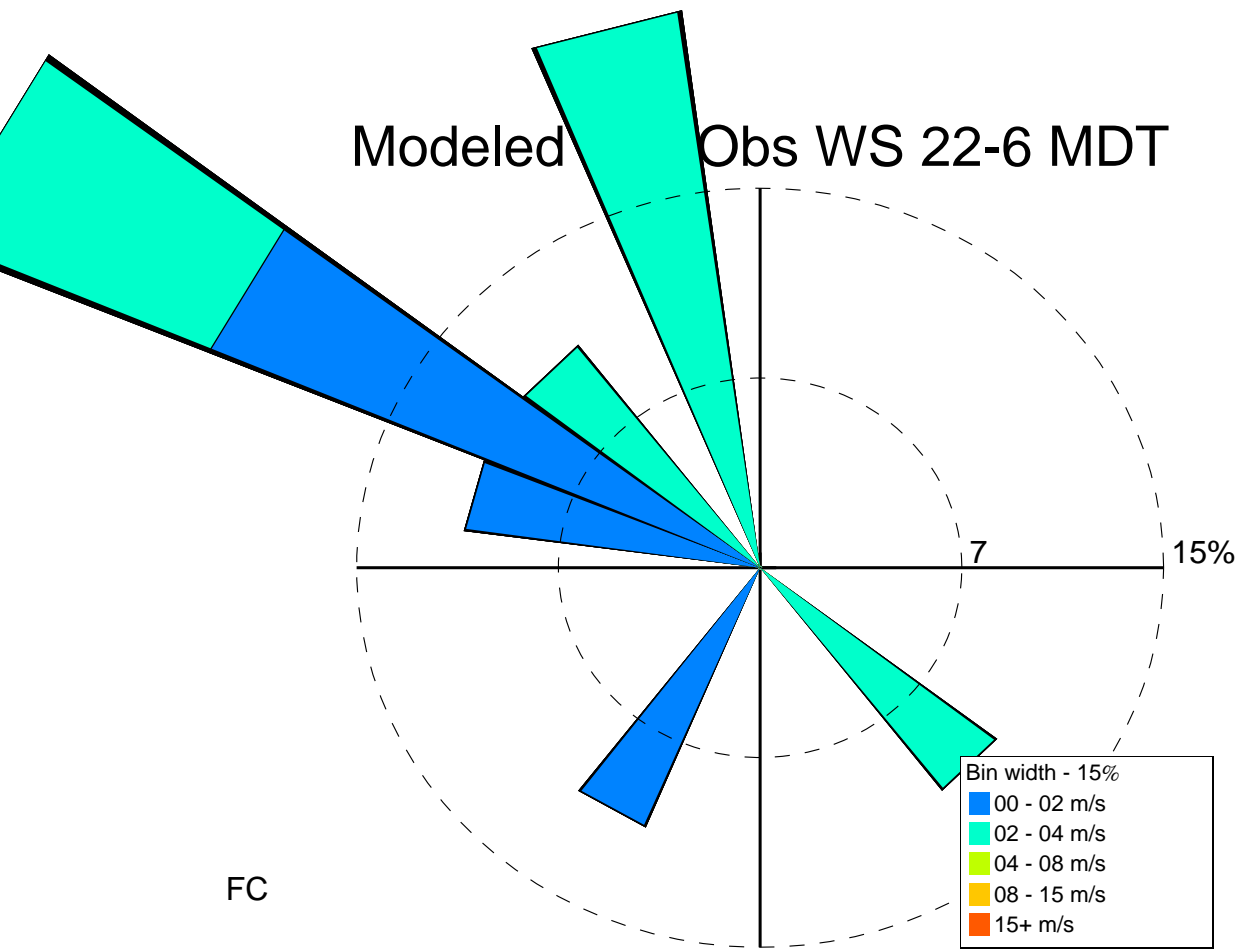
Model 22-6 MDT



Modeled with Obs WD 22-6 MDT



Modeled Obs WS 22-6 MDT



FC