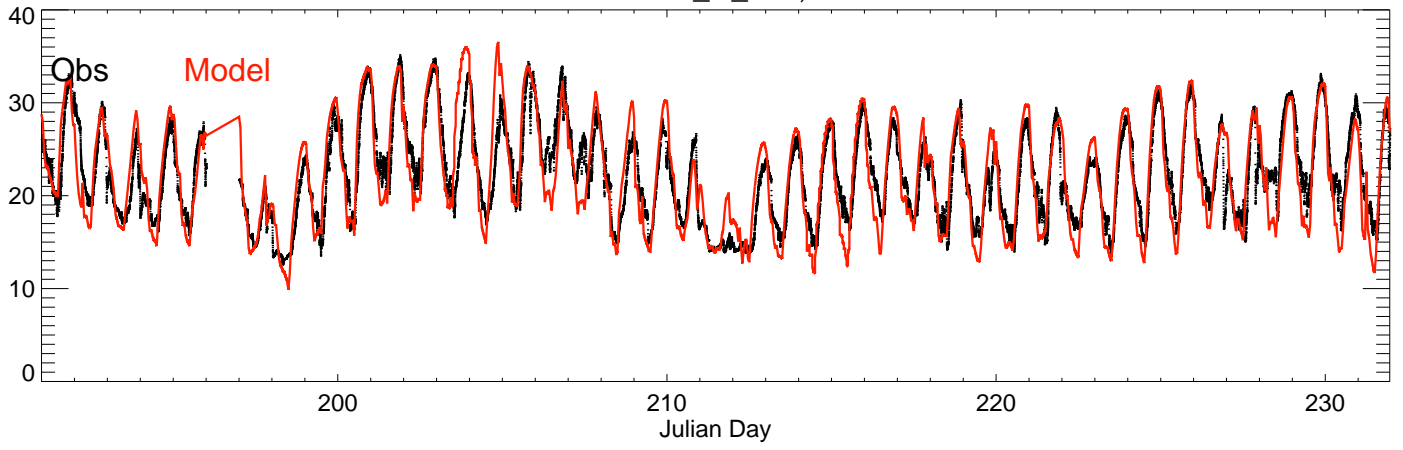
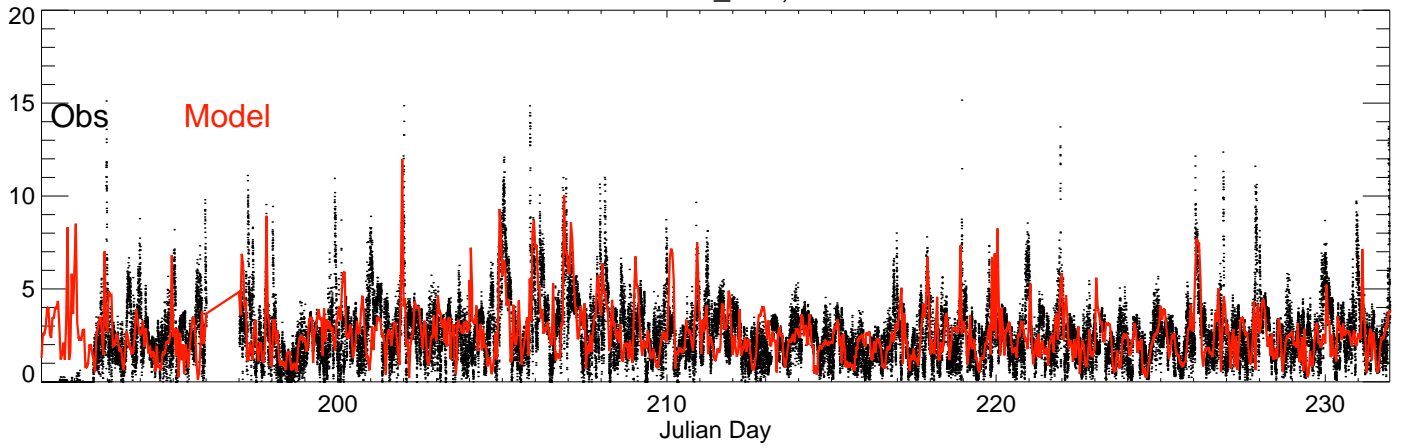


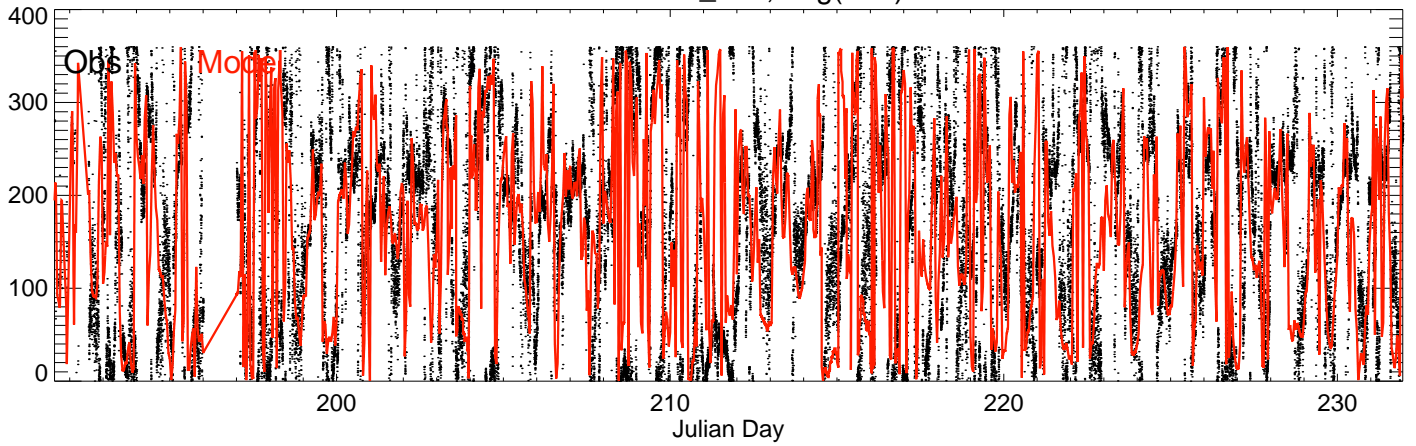
BAO: T_C_010, C



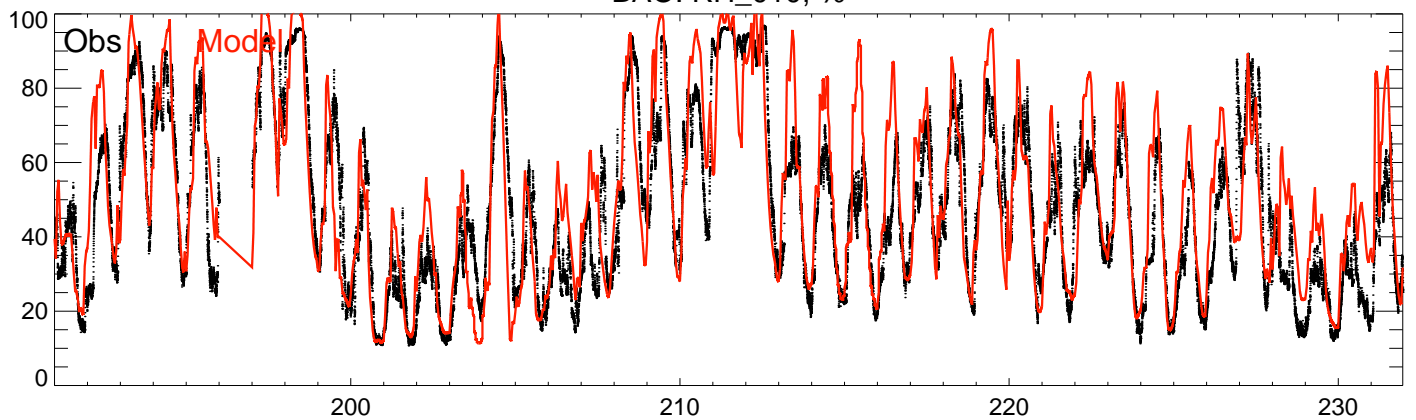
BAO: WS_010, m/s



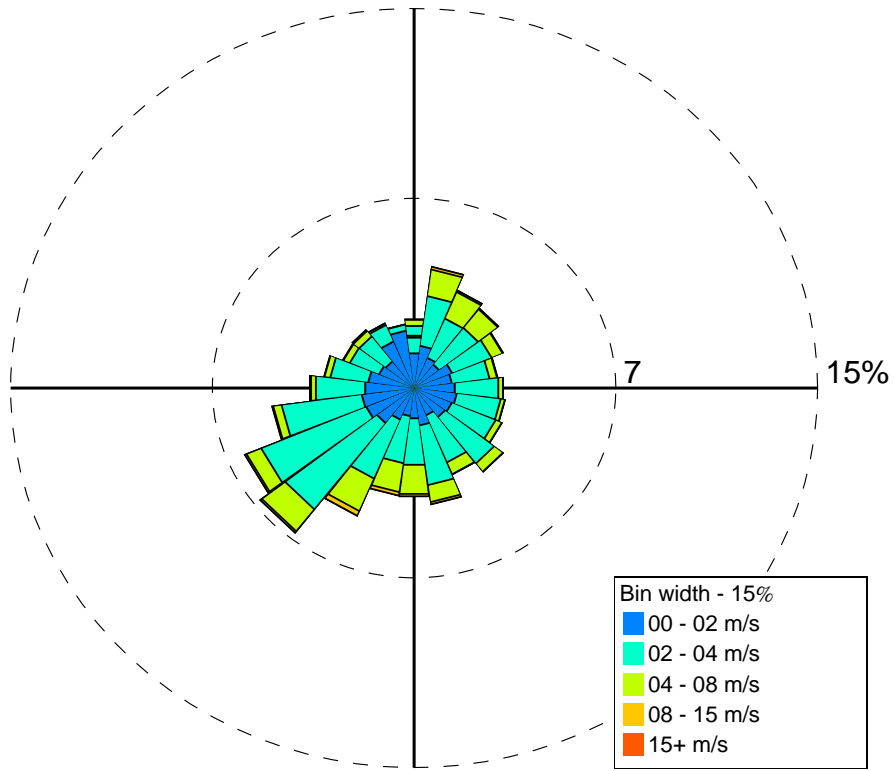
BAO: WDir_010, deg(true)



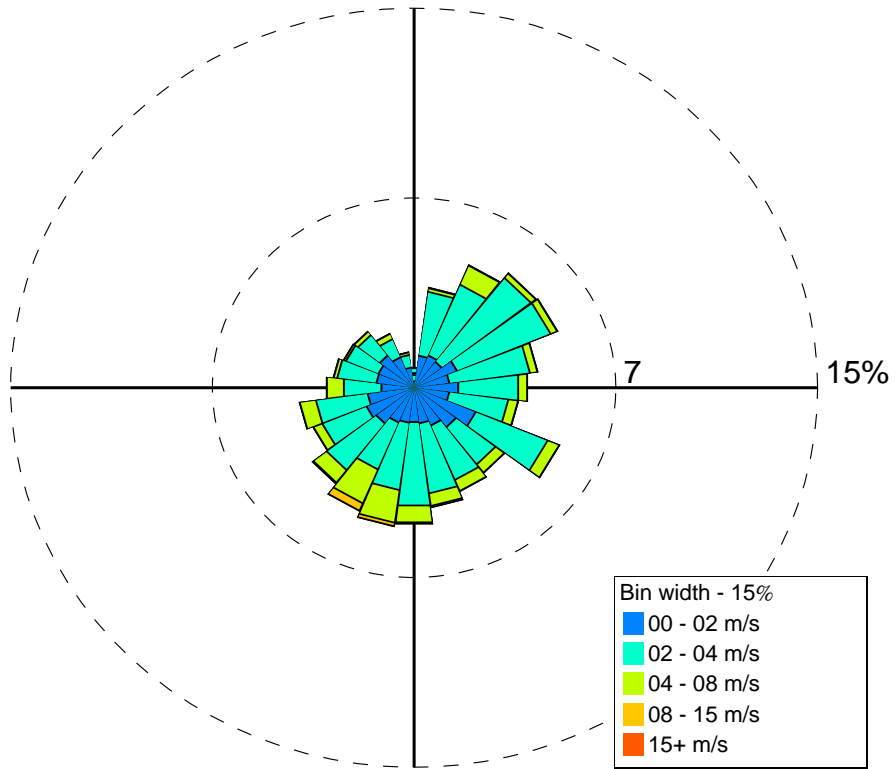
BAO: RH_010, %



Observations All Times

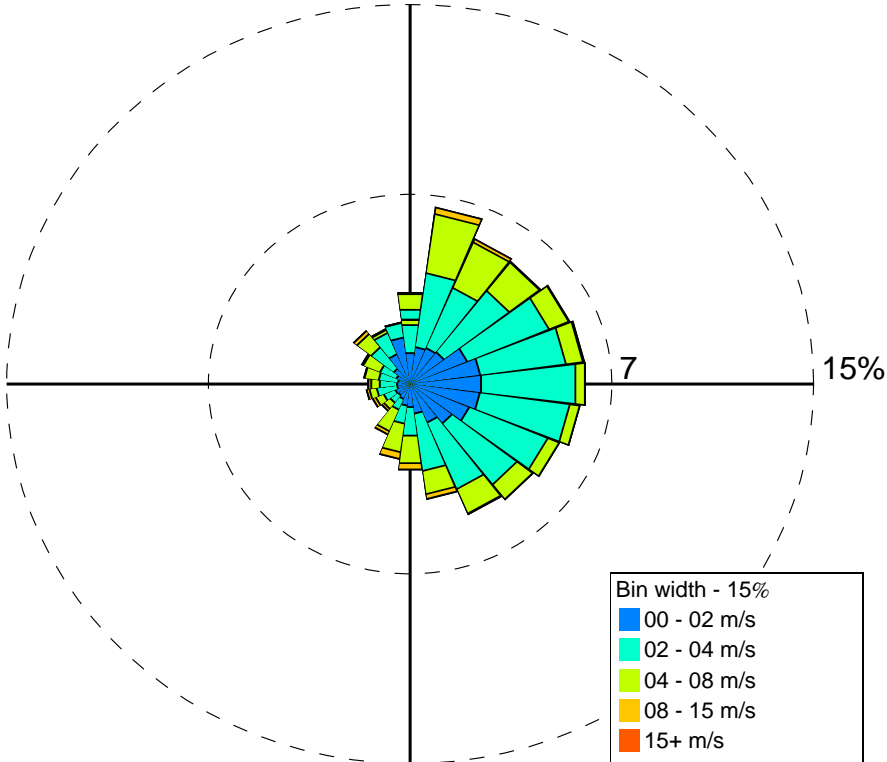


Modeled All Times

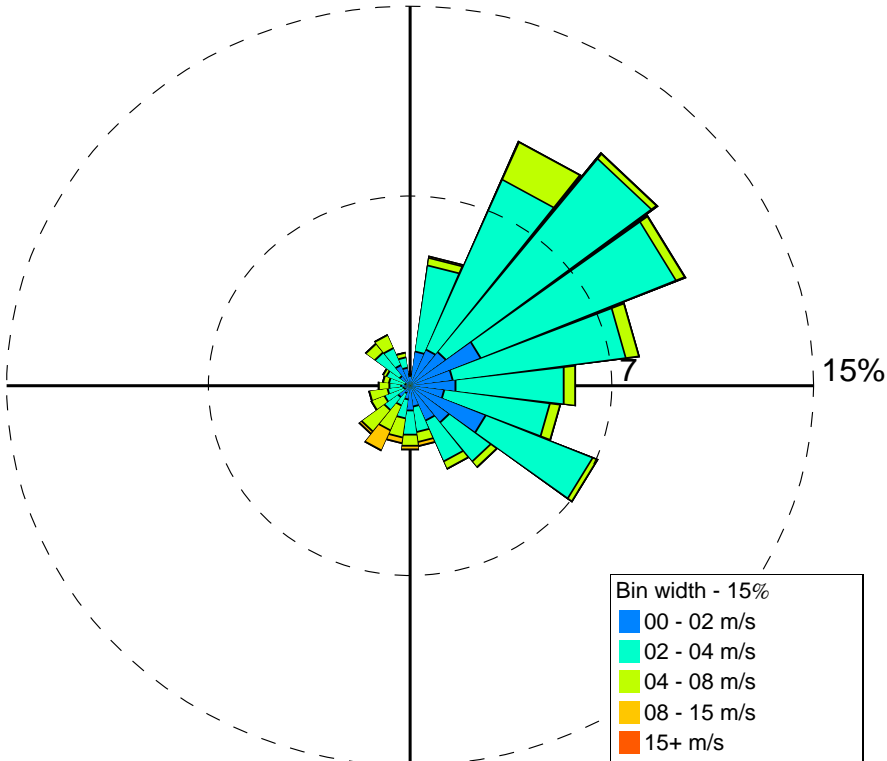


BAO

Observations 10-18 MDT

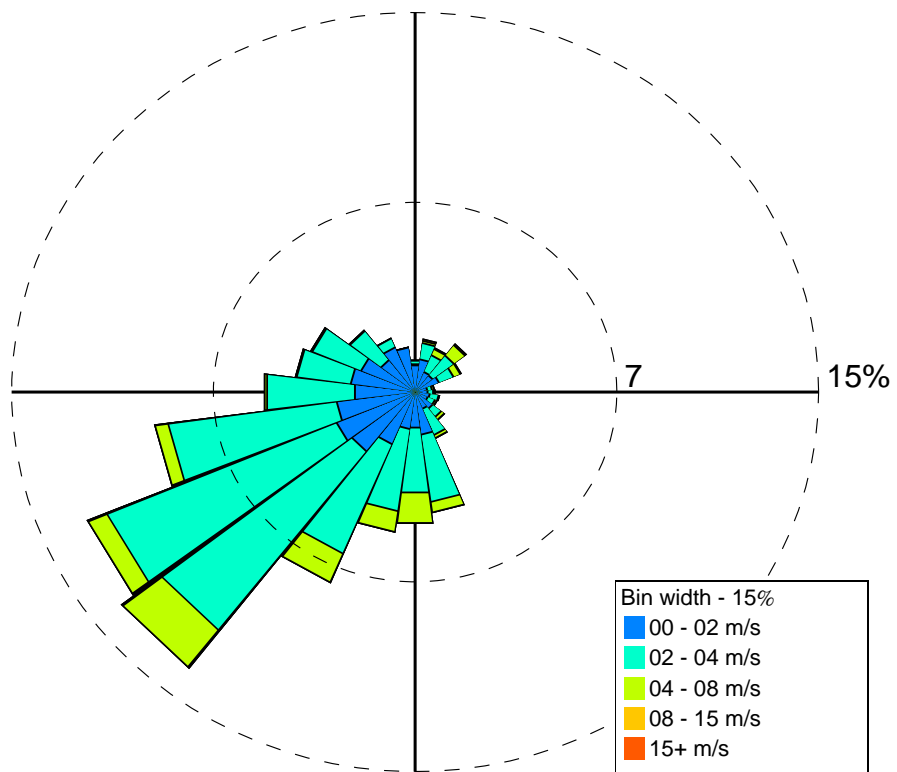


Modeled 10-18 MDT

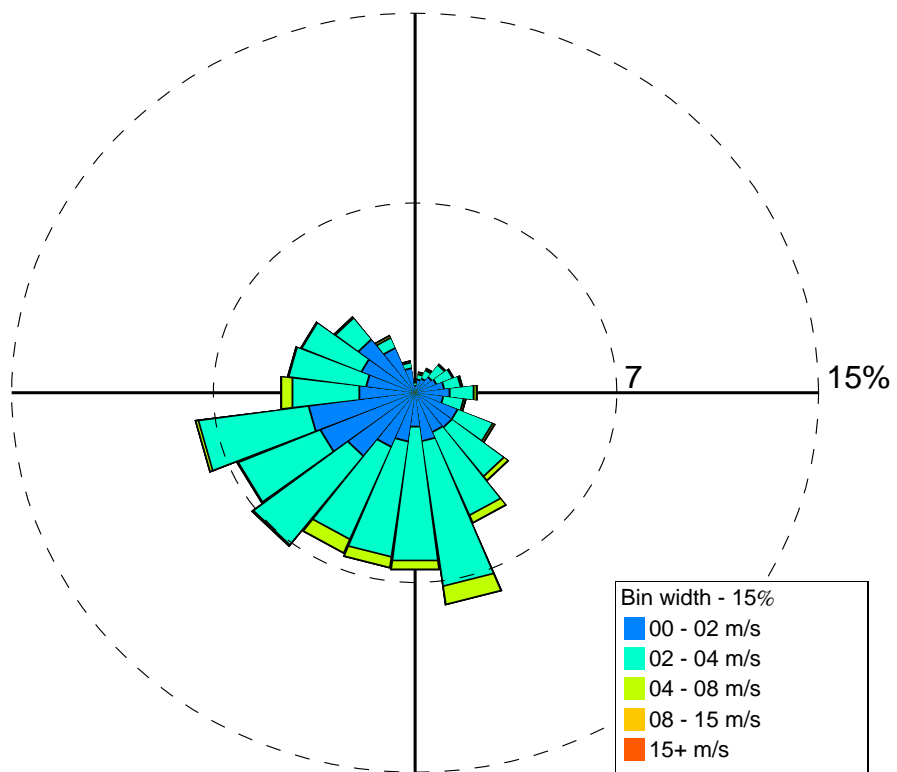


BAO

Observations 22-6 MDT



Modeled 22-6 MDT



BAO