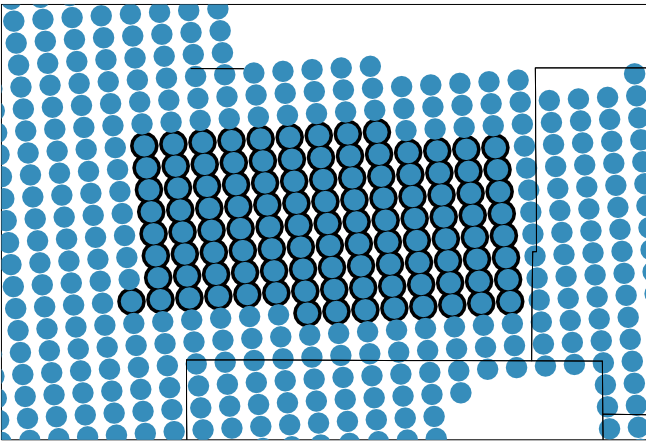
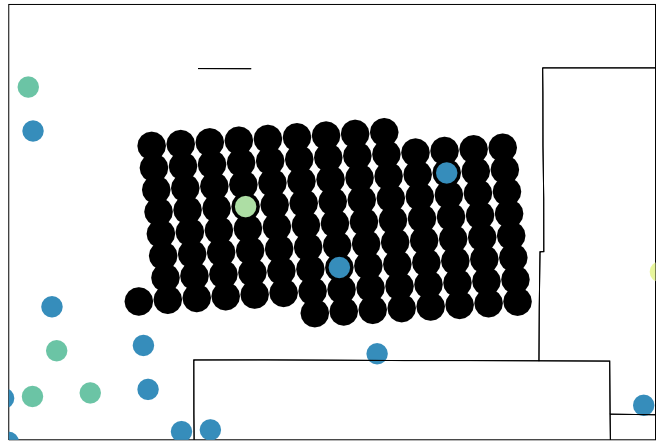


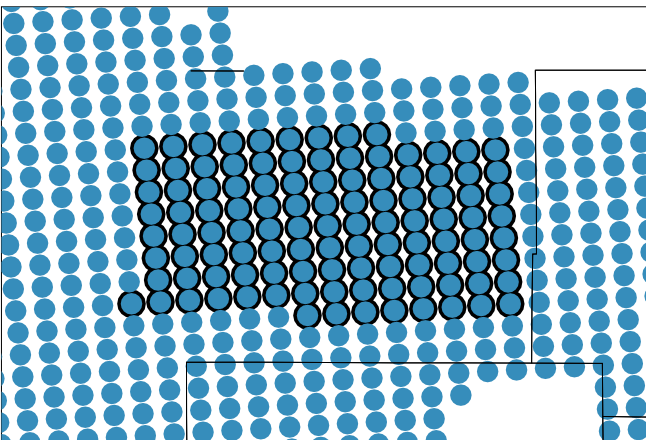
PawneeGrasslands CO 2014 OGarea



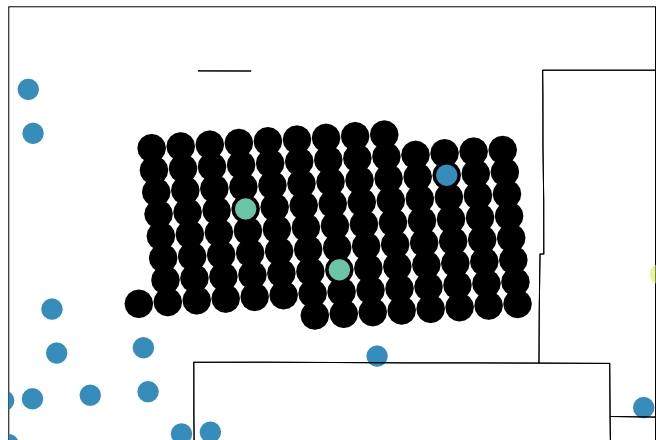
PawneeGrasslands CO 2014 OGpoint



PawneeGrasslands NO 2014 OGarea



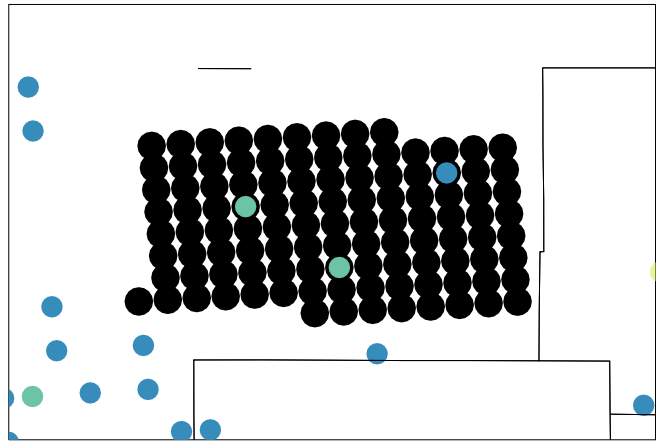
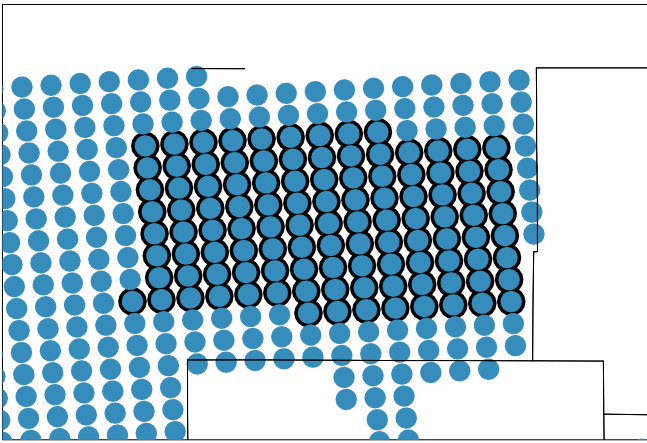
PawneeGrasslands NO 2014 OGpoint



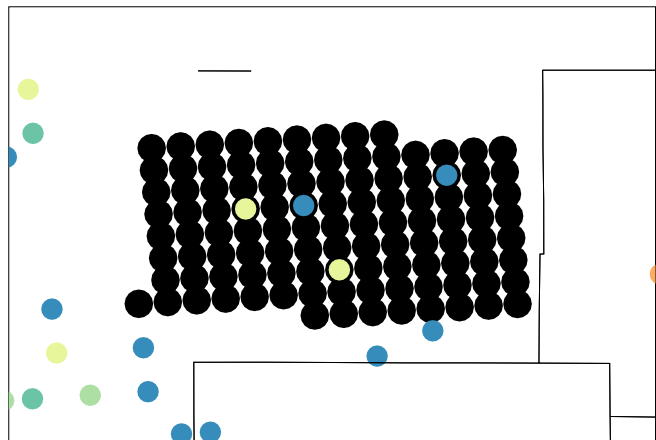
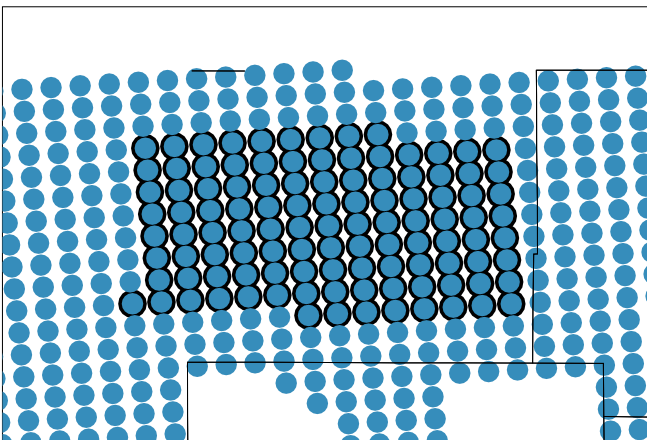
agts_l.npOGCO2017.20140709.2.ECMWF4km.FRAPPE_D02.ncf

pgts_l.ptOGALL2014.20140709.42.ECMWF4km.FRAPPE_D02.ncf

PawneeGrasslands NO2 2014 OGarea PawneeGrasslands NO2 2014 OGpoint



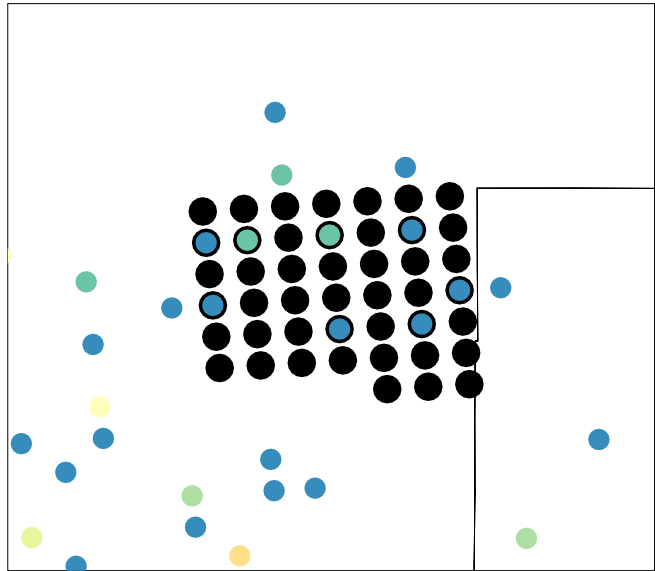
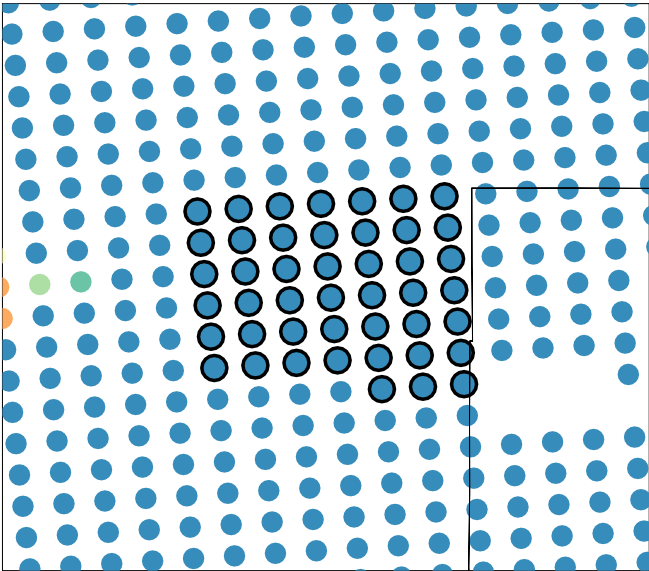
PawneeGrasslands ETHA 2014 OGarea PawneeGrasslands ETHA 2014 OGpoint



agts_l.npOGCO2017.20140709.2.ECMWF4km.FRAPPE_D02.ncf
pgts_l.ptOGALL2014.20140709.42.ECMWF4km.FRAPPE_D02.ncf

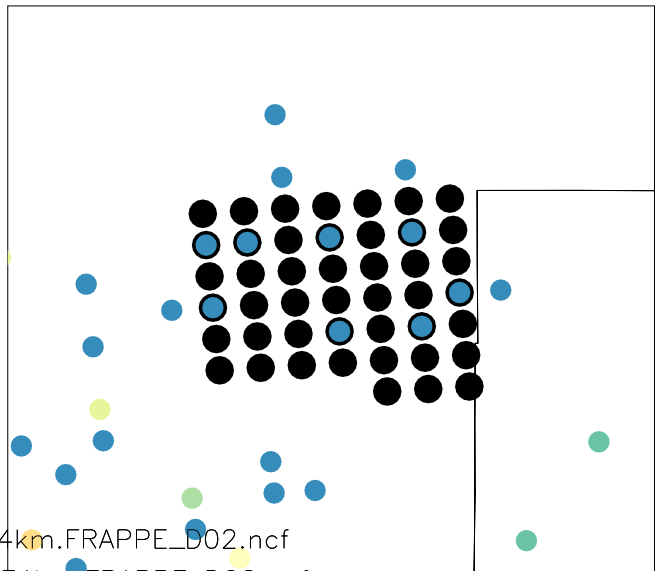
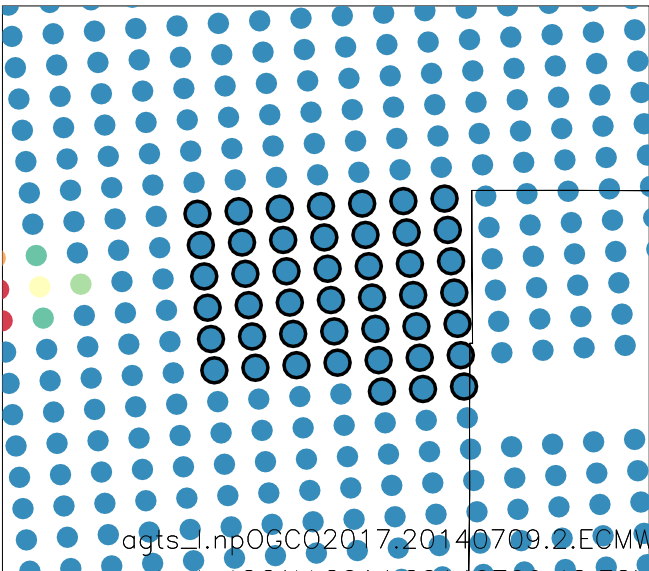
NEWeld CO 2014 OGarea

NEWeld CO 2014 OGpoint

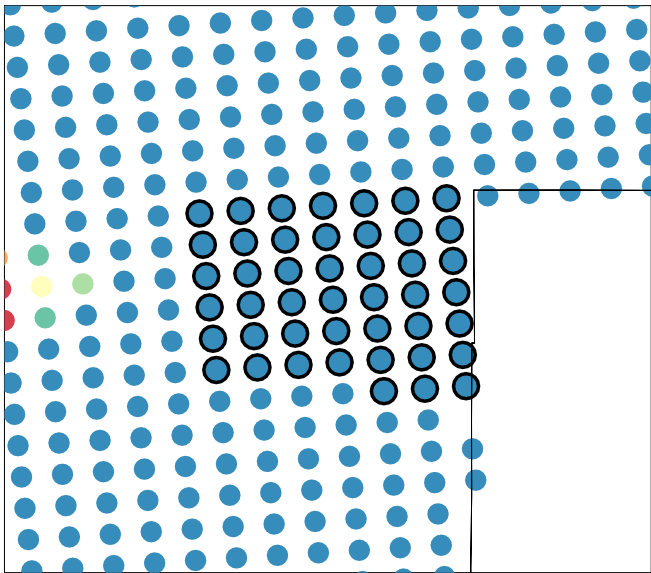


NEWeld NO 2014 OGarea

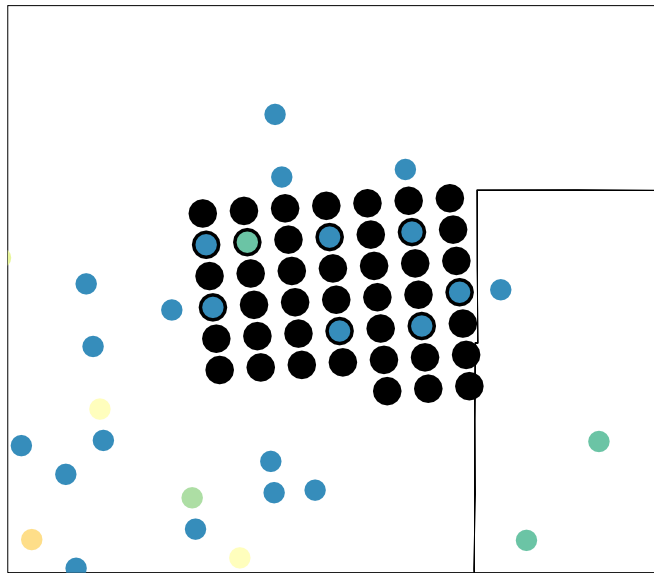
NEWeld NO 2014 OGpoint



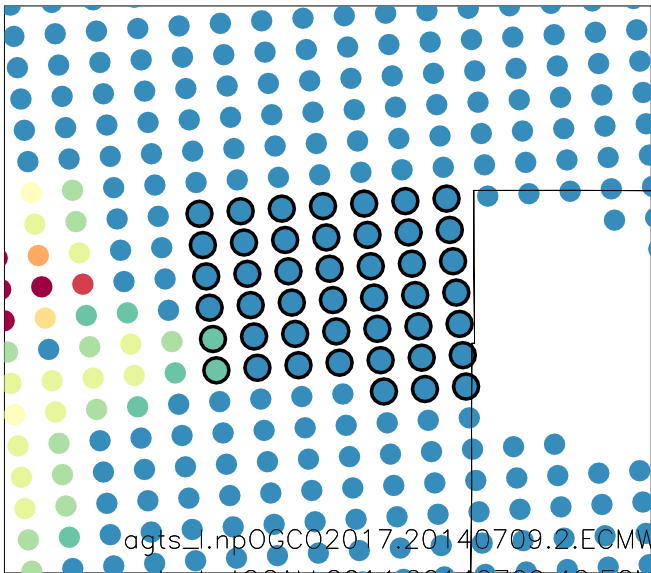
NEWeld NO2 2014 OGarea



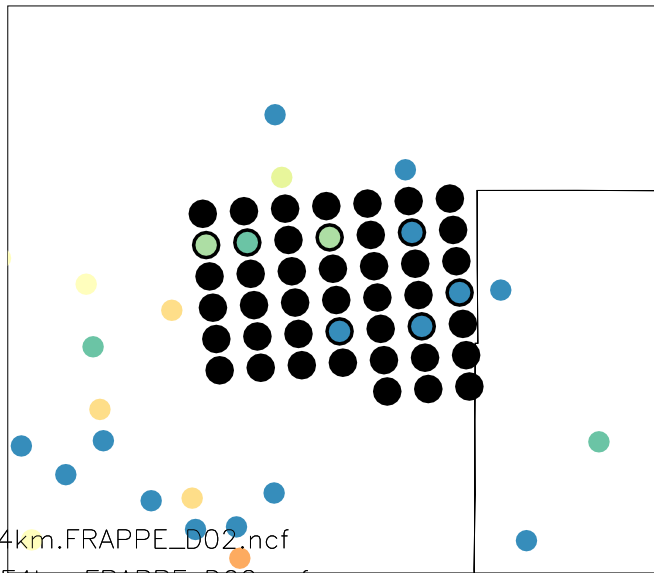
NEWeld NO2 2014 OGpoint



NEWeld ETHA 2014 OGarea

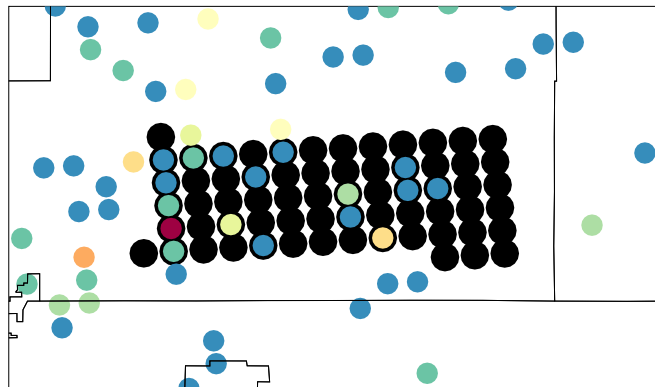
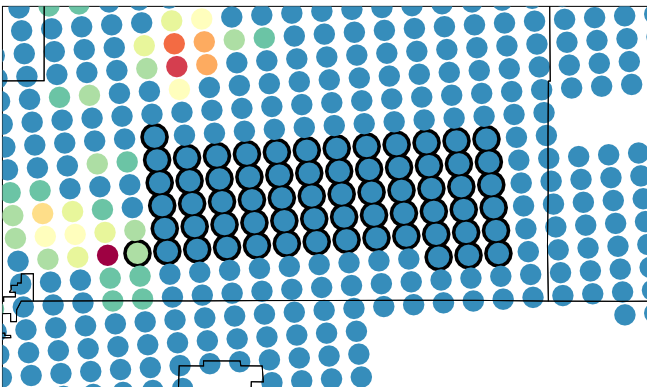


NEWeld ETHA 2014 OGpoint



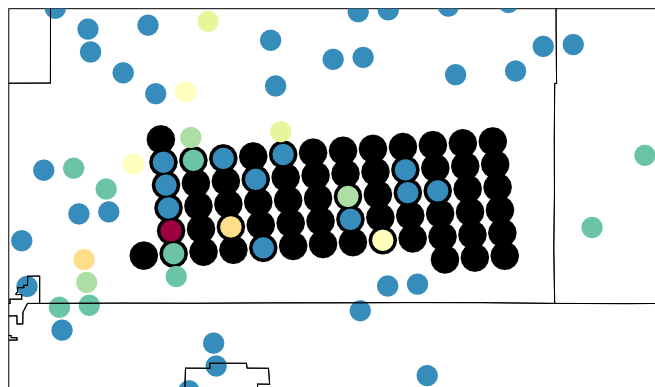
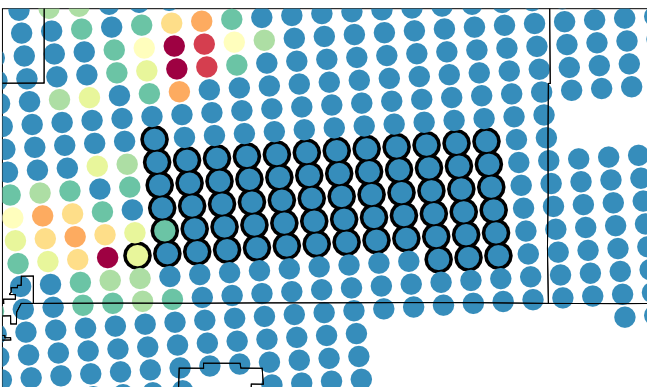
EWeld CO 2014 OGarea

EWeld CO 2014 OGpoint



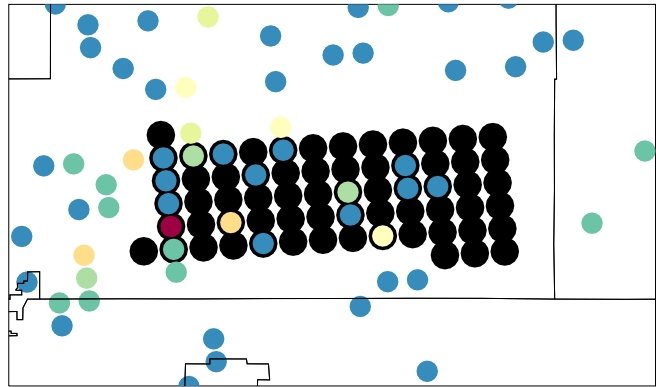
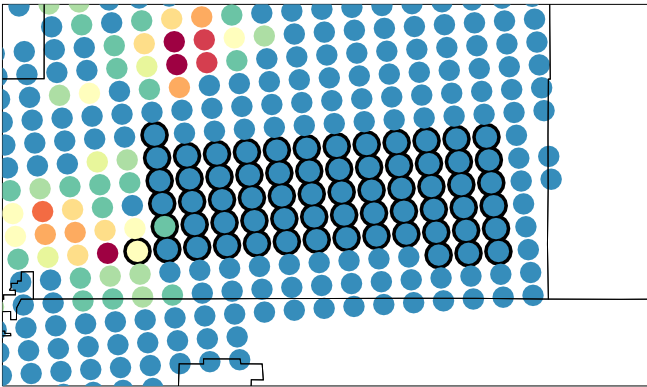
EWeld NO 2014 OGarea

EWeld NO 2014 OGpoint



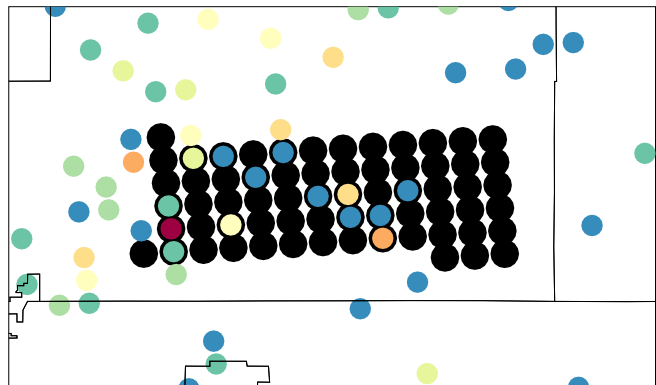

EWeld NO2 2014 OGarea

EWeld NO2 2014 OGpoint

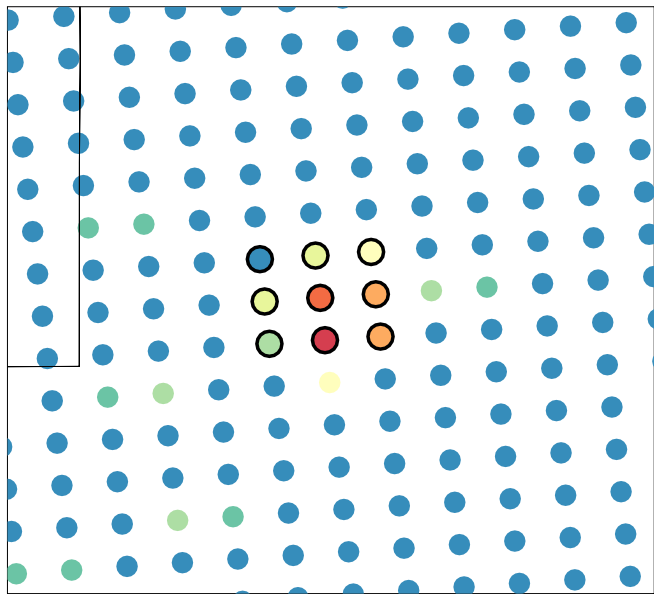


EWeld ETHA 2014 OGarea

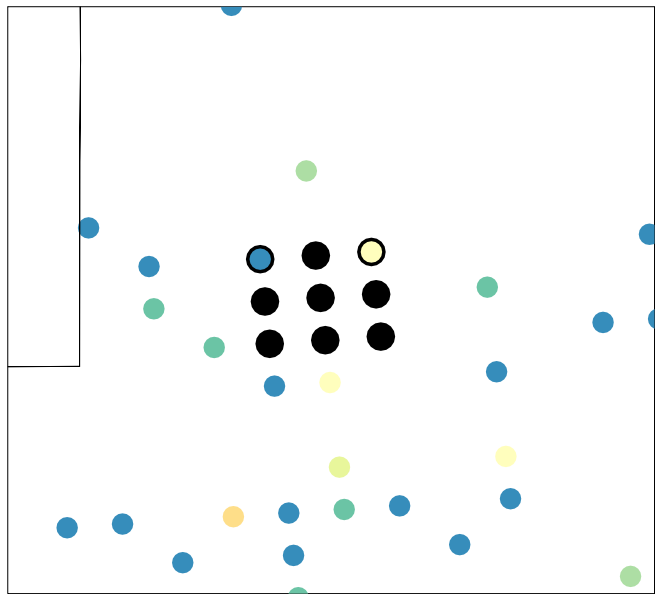
EWeld ETHA 2014 OGpoint



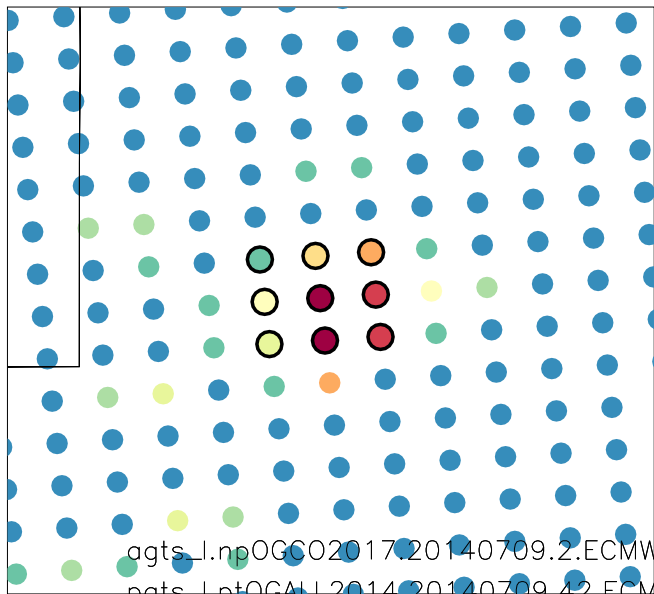
Greeley CO 2014 OGarea



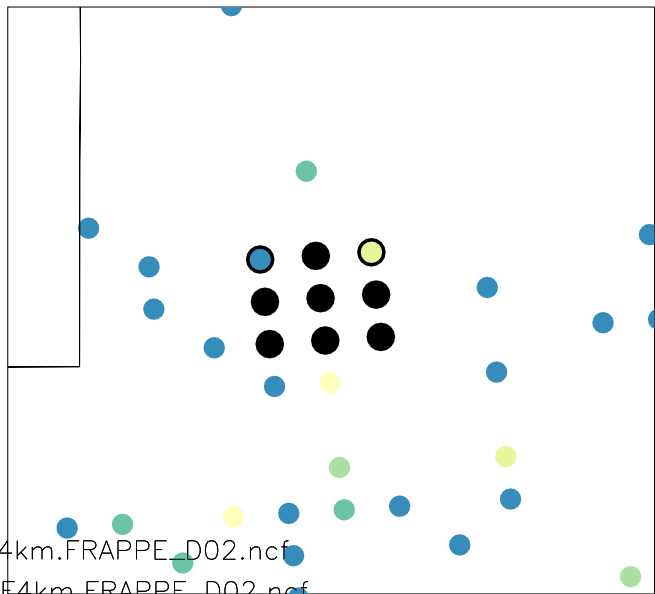
Greeley CO 2014 OGpoint




Greeley NO 2014 OGarea



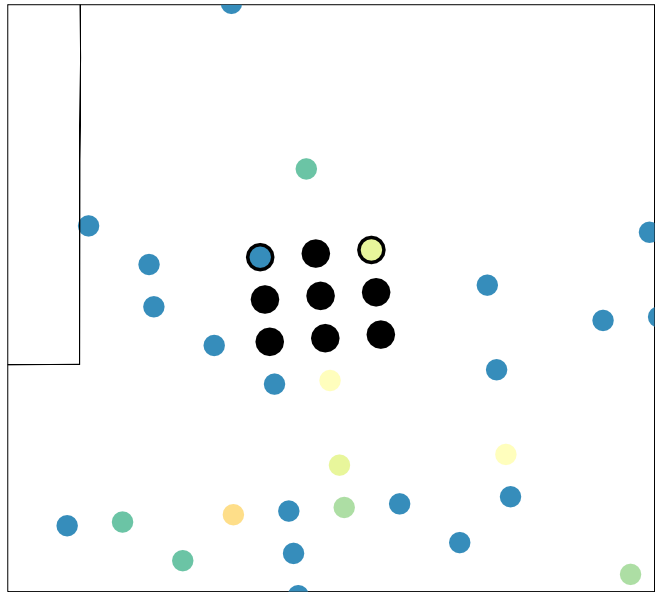
Greeley NO 2014 OGpoint



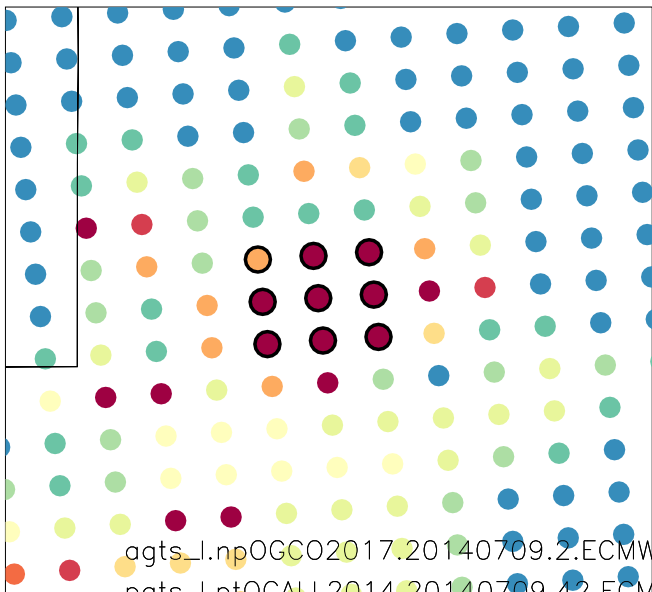
Greeley NO2 2014 OGarea



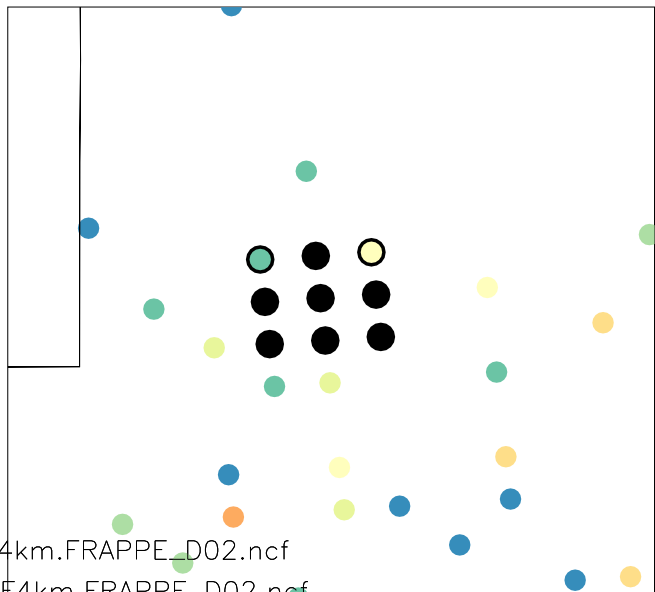
Greeley NO2 2014 OGpoint



Greeley ETHA 2014 OGarea

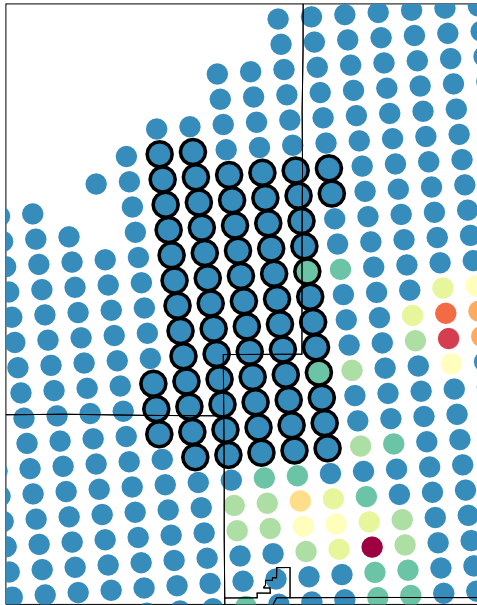


Greeley ETHA 2014 OGpoint

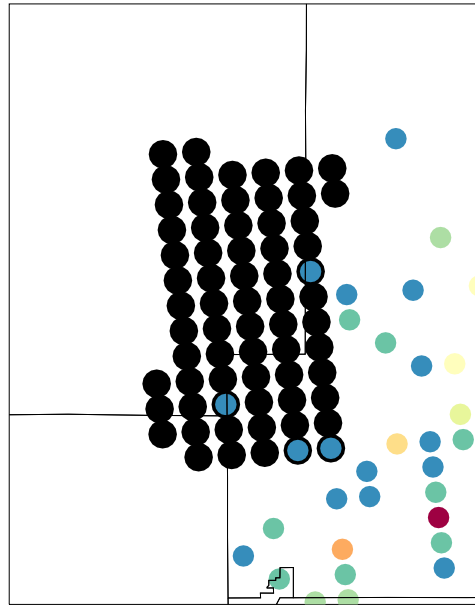


agts_l.npOGC02017.20140709.2.ECMWF4km.FRAPPE_D02.ncf
pgts_l.ptOGALL2014.20140709.42.ECMWF4km.FRAPPE_D02.ncf

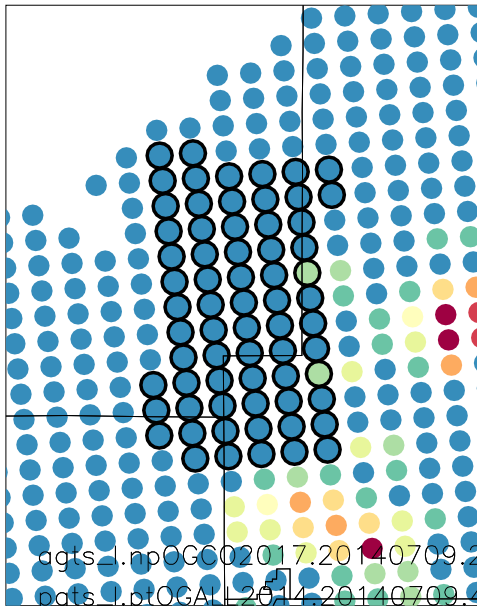
FC/Love CO 2014 OGarea



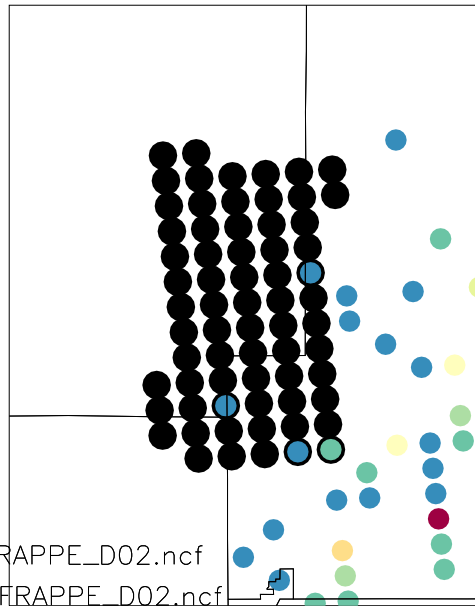
FC/Love CO 2014 OGpoint



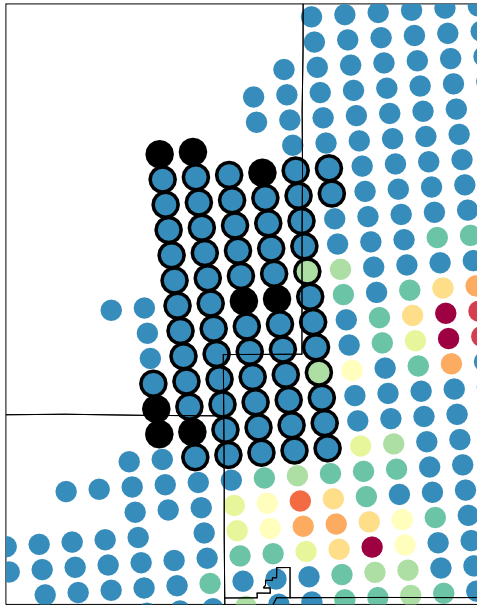
FC/Love NO 2014 OGarea



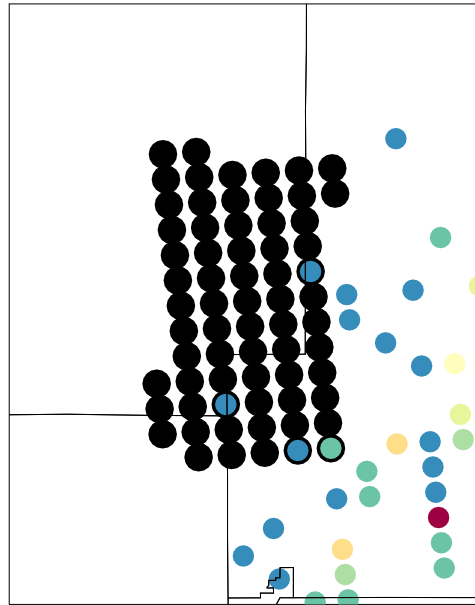
FC/Love NO 2014 OGpoint



FC/Love NO2 2014 OGarea



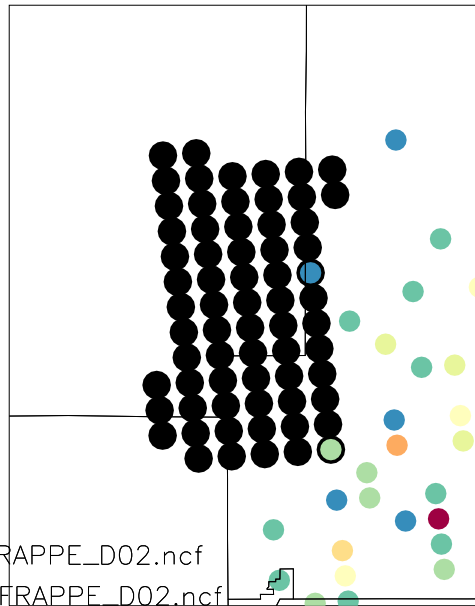
FC/Love NO2 2014 OGpoint



FC/Love ETHA 2014 OGarea



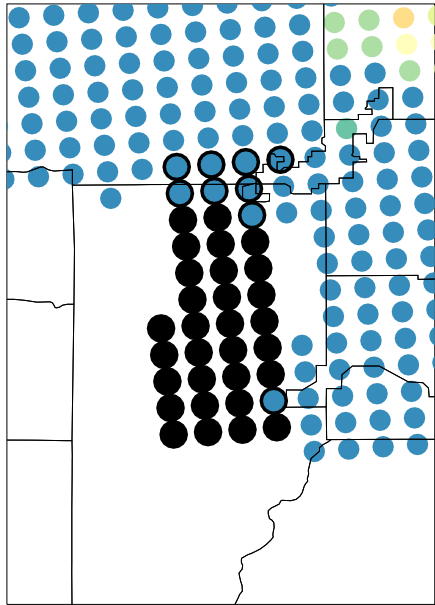
FC/Love ETHA 2014 OGpoint



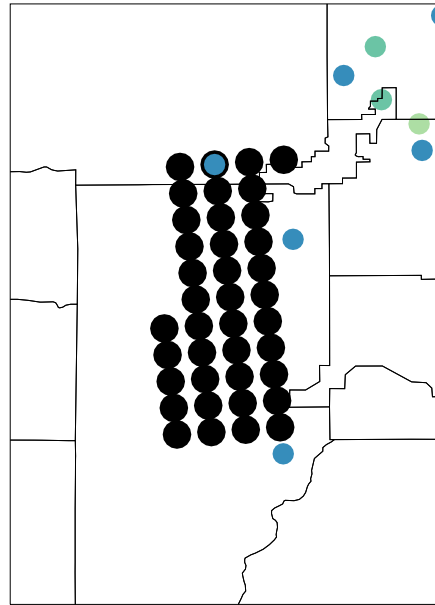
gts_1.npCGC02017-20140709-2.ECMWF4km.FRAPPE_D02.ncf

gts_1.p.OGAL-2014-20140709-42.ECMWF4km.FRAPPE_D02.ncf

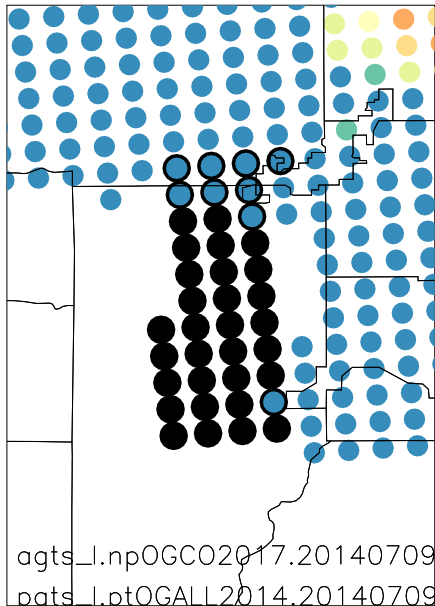
WDenverMetro CO 2014 OGarea



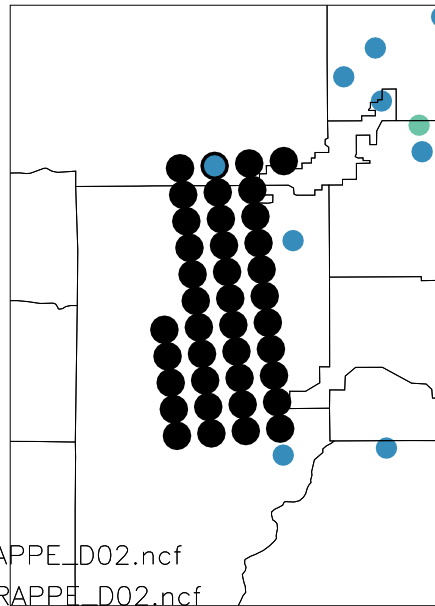
WDenverMetro CO 2014 OGpoint



WDenverMetro NO 2014 OGarea

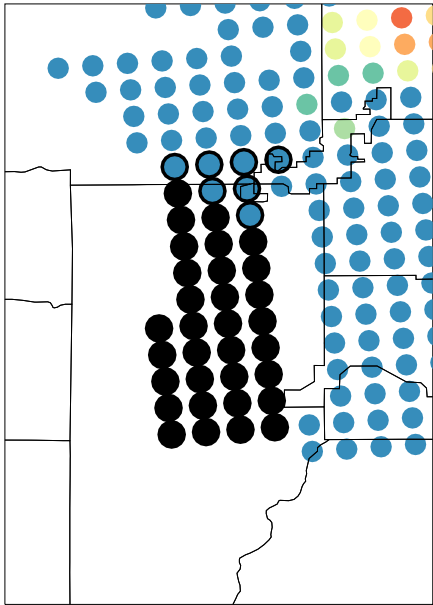


WDenverMetro NO 2014 OGpoint

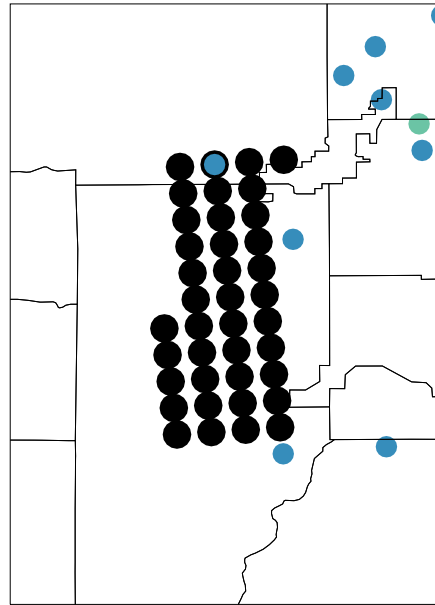


agts_l.npOGC02017.20140709.2.ECMWF4km.FRAPPE_D02.ncf
pgts_l.ptOGALL2014.20140709.42.ECMWF4km.FRAPPE_D02.ncf

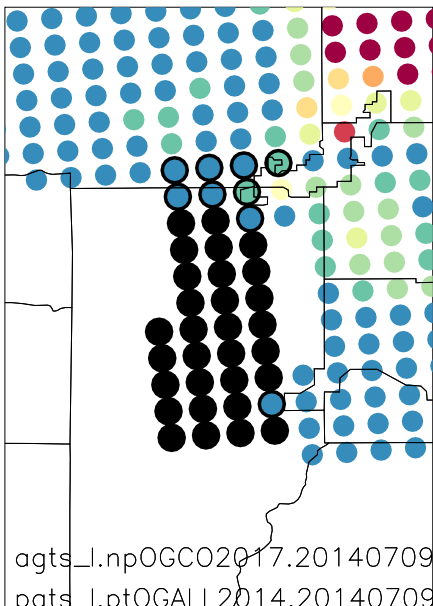
WDenverMetro NO2 2014 OGarea



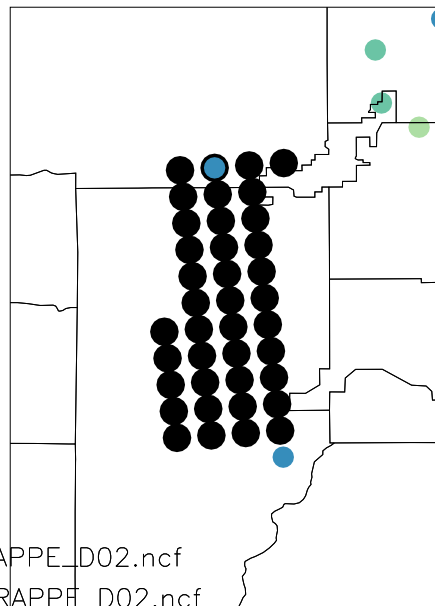
WDenverMetro NO2 2014 OGpoint



WDenverMetro ETHA 2014 OGarea



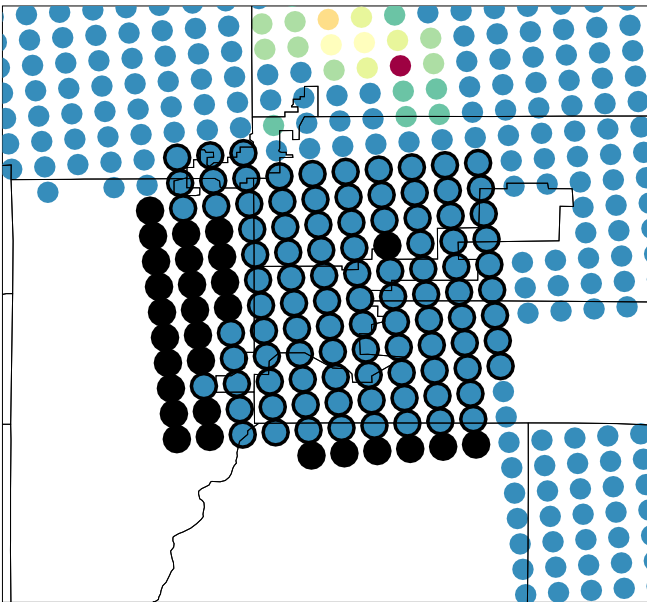
WDenverMetro ETHA 2014 OGpoint



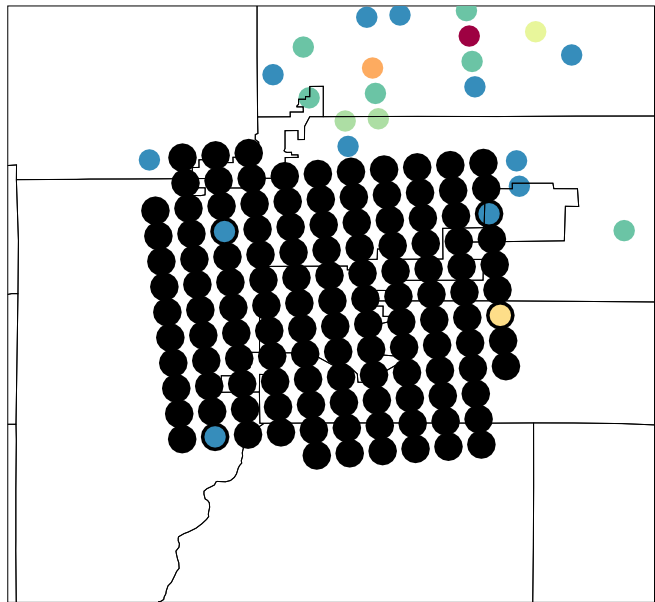
agts_l.npOGC02017.20140709.2.ECMWF4km.FRAPPE_D02.ncf

pgts_l.ptOGALL2014.20140709.42.ECMWF4km.FRAPPE_D02.ncf

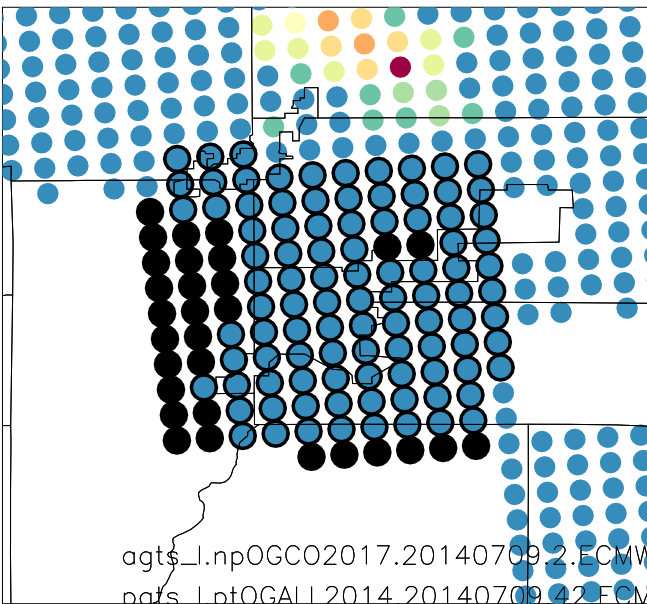
DenverMetro CO 2014 OGarea



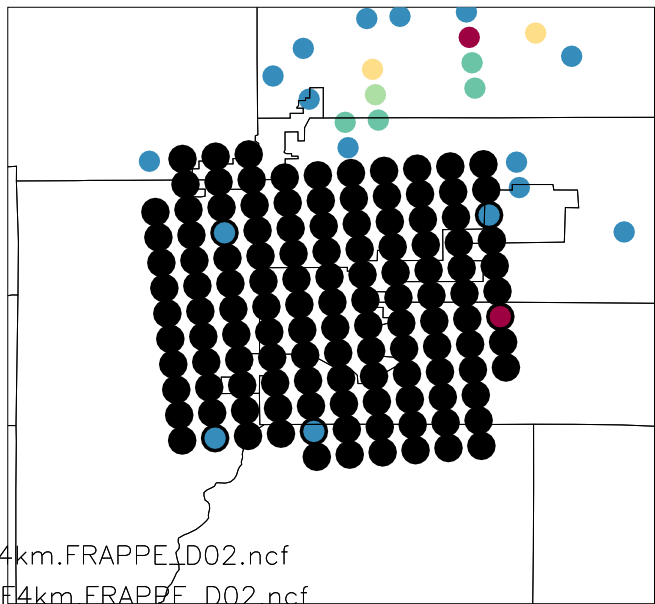
DenverMetro CO 2014 OGpoint



DenverMetro NO 2014 OGarea

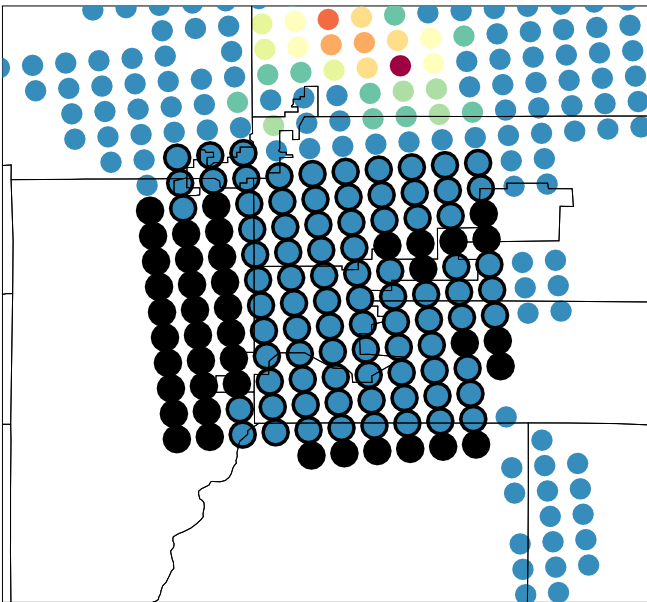


DenverMetro NO 2014 OGpoint

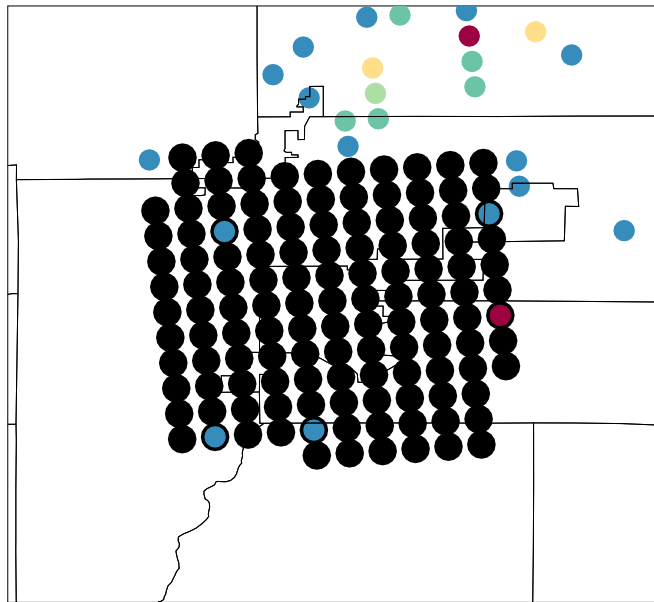


agts_l.npOGCO2017.20140709.2.ECMWF4km.FRAPPE_D02.ncf
pgts_l.ptOGALL2014.20140709.42.ECMWF4km.FRAPPE_D02.ncf

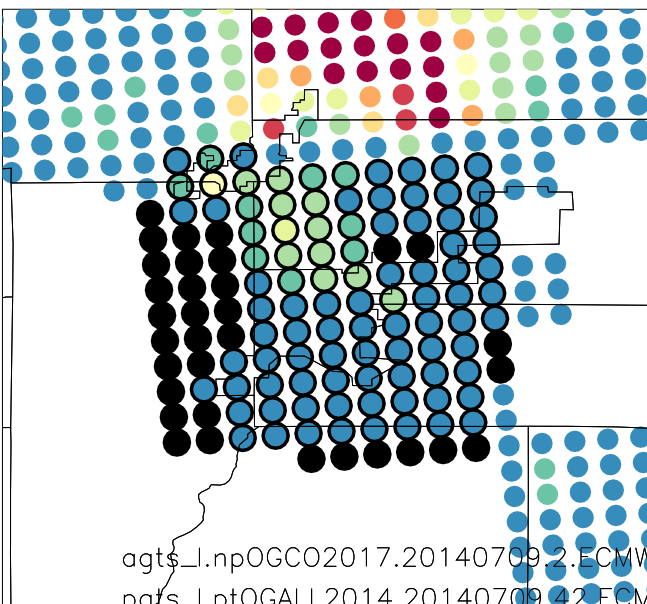
DenverMetro NO2 2014 OGarea



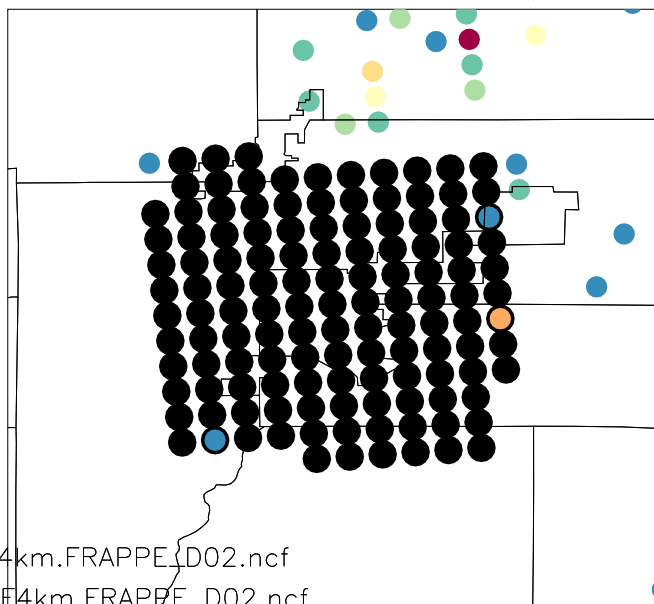
DenverMetro NO2 2014 OGpoint



DenverMetro ETHA 2014 OGarea



DenverMetro ETHA 2014 OGpoint



agts_l.npOGC02017.20140709.2.ECMWF4km.FRAPPE_D02.ncf
pgts_l.ptOGALL2014.20140709.42.ECMWF4km.FRAPPE_D02.ncf