
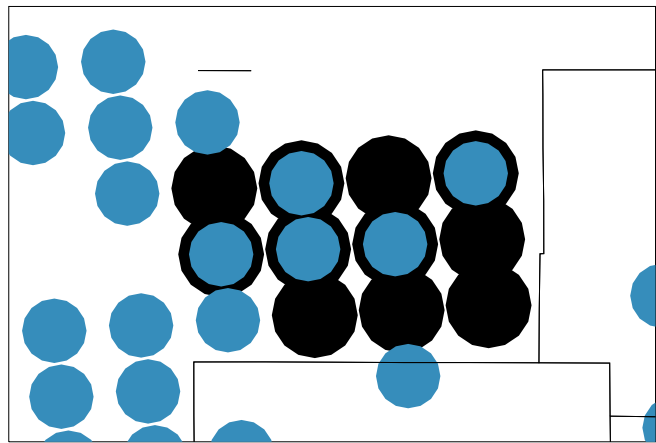



PawneeGrasslands CO 2014 OGarea




PawneeGrasslands CO 2014 OGpoint



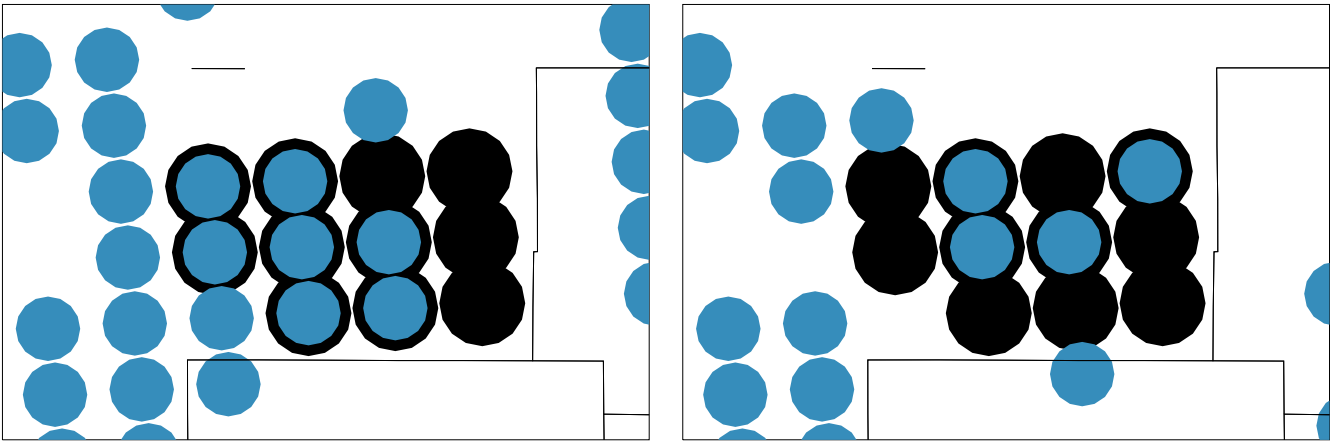
PawneeGrasslands NO 2014 OGarea



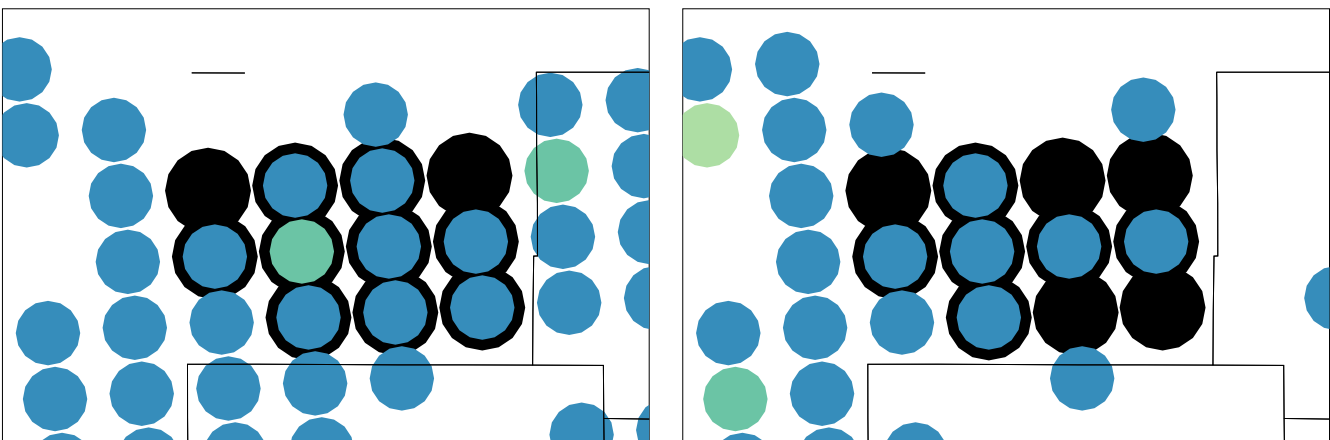
PawneeGrasslands NO 2014 OGpoint



PawneeGrasslands N02 2014 OGarea PawneeGrasslands N02 2014 OGpoint



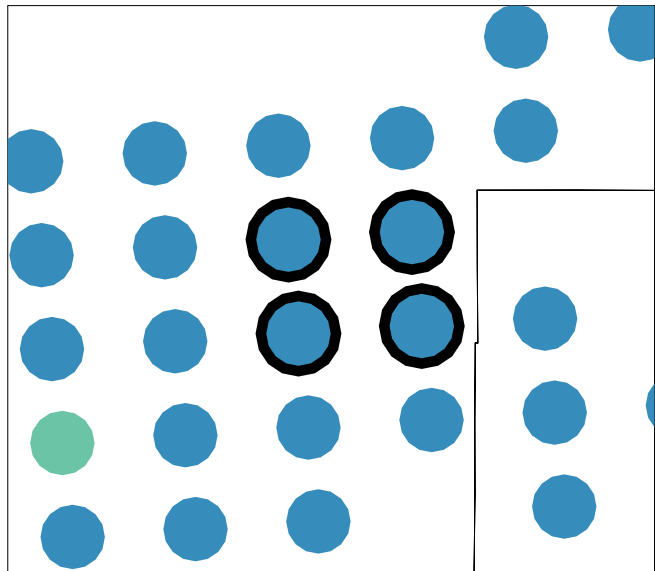
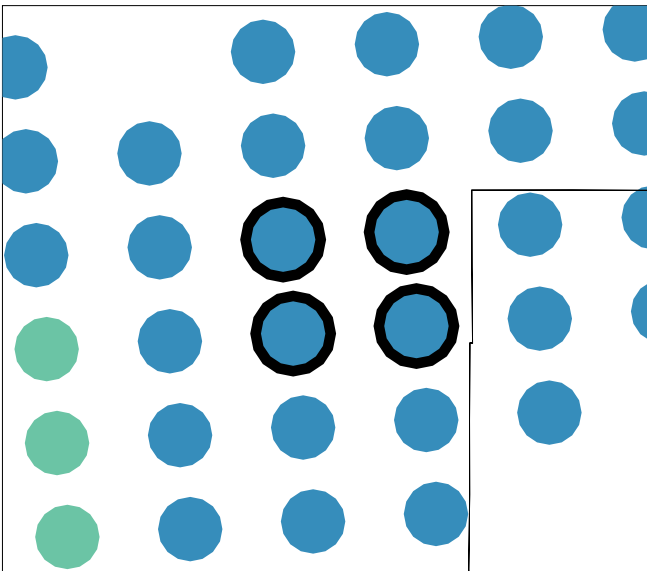
PawneeGrasslands ETHA 2014 OGarea PawneeGrasslands ETHA 2014 OGpoint



agts\_l.npOG2017.20140709.2.ECMWF12km.FRAPPE\_D01.ncf  
pgts\_l.ptOG2017.20140709.42.ECMWF12km.FRAPPE\_D01.ncf

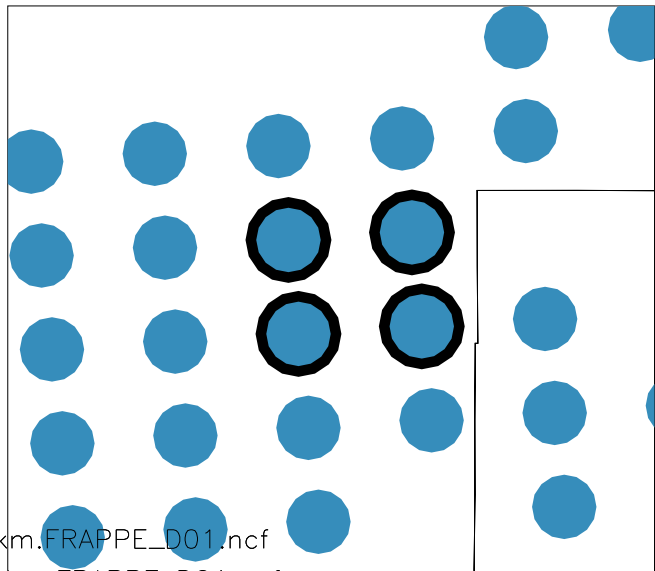

NEWeld CO 2014 OGarea

NEWeld CO 2014 OGpoint



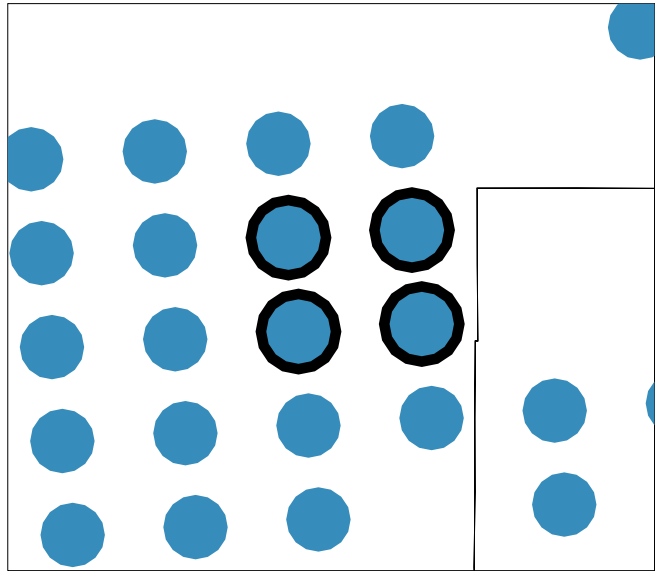
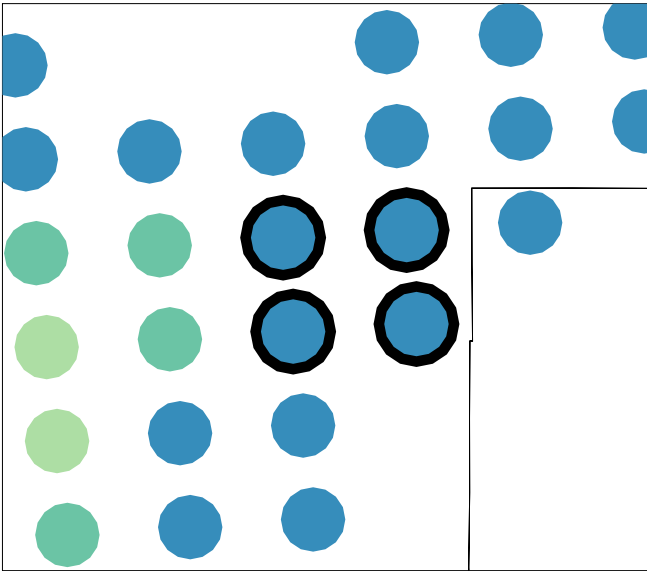
NEWeld NO 2014 OGarea

NEWeld NO 2014 OGpoint



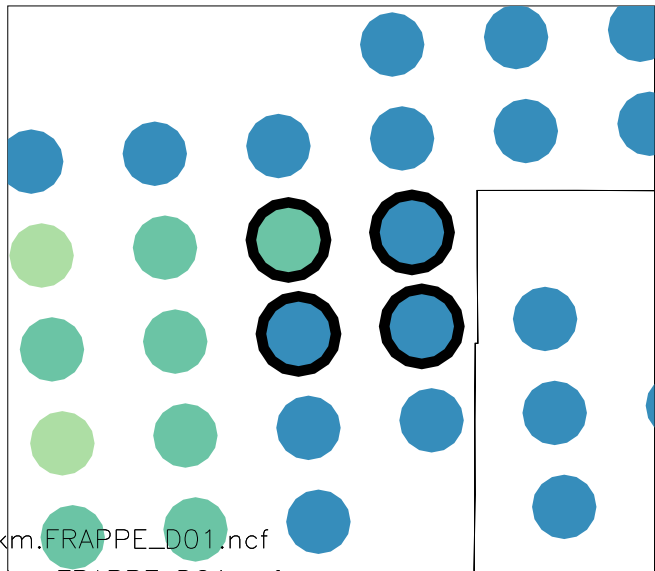

NEWeld NO2 2014 OGarea

NEWeld NO2 2014 OGpoint



NEWeld ETHA 2014 OGarea

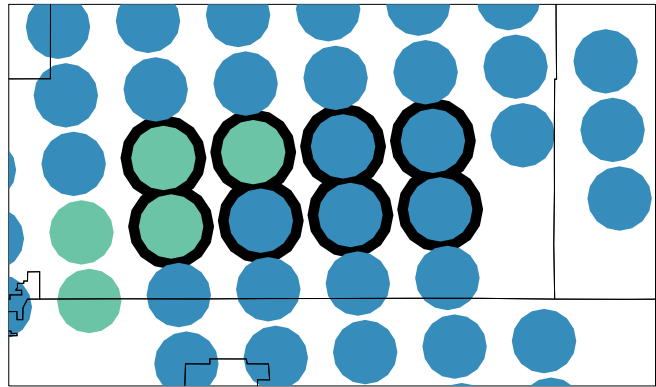

NEWeld ETHA 2014 OGpoint



agts\_l.hpOG2017.20140709.2.ECMWF12km.FRAPPE\_D01.ncf  
pgts\_l.ptOG2017.20140709.42.ECMWF12km.FRAPPE\_D01.ncf

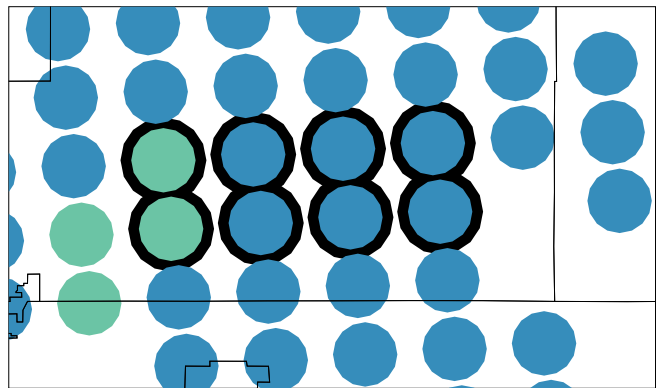

EWeld CO 2014 OGarea

EWeld CO 2014 OGpoint



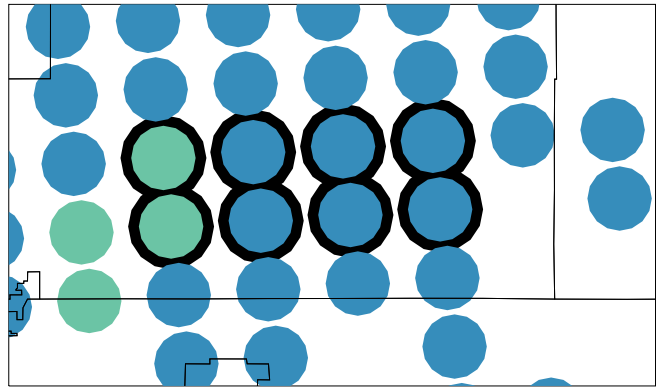

EWeld NO 2014 OGarea

EWeld NO 2014 OGpoint





EWeld NO2 2014 OGarea

EWeld NO2 2014 OGpoint

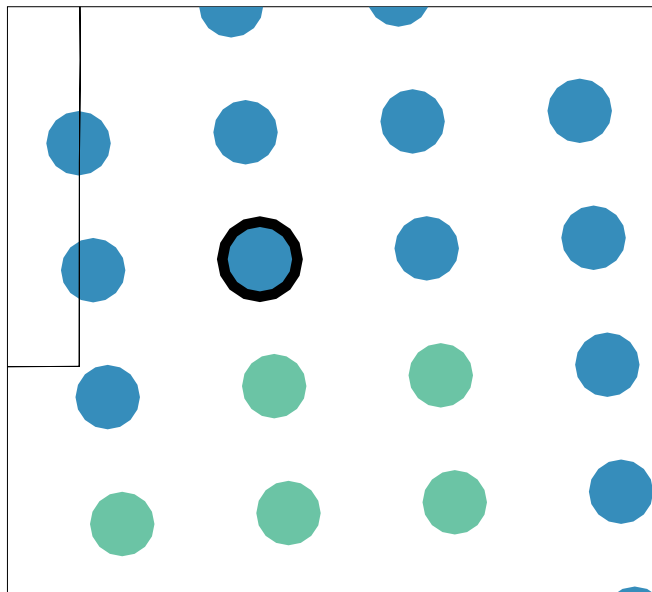


EWeld ETHA 2014 OGarea

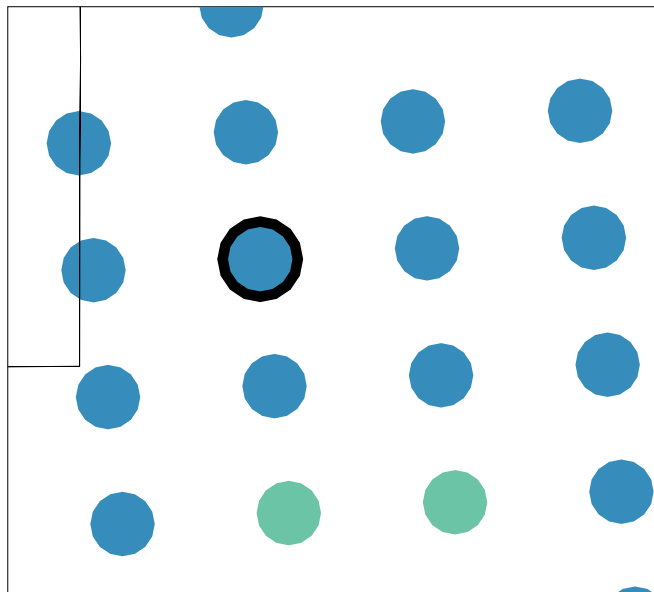
EWeld ETHA 2014 OGpoint



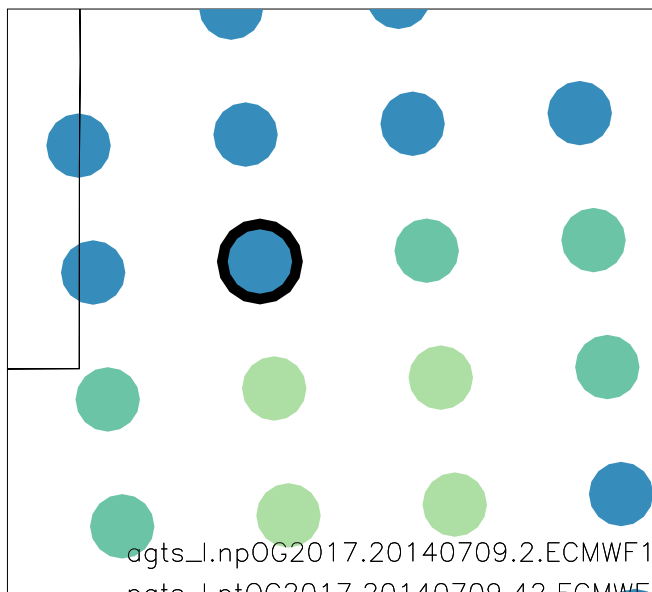
Greeley CO 2014 OGarea



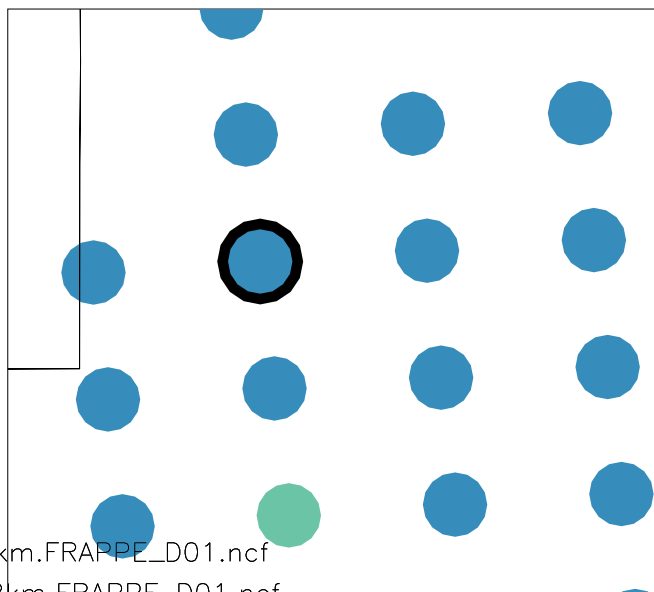
Greeley CO 2014 OGpoint



Greeley NO 2014 OGarea



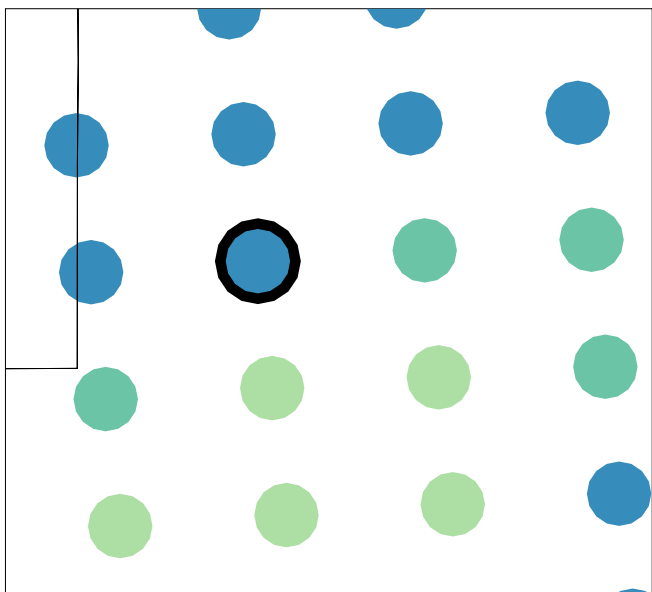
Greeley NO 2014 OGpoint



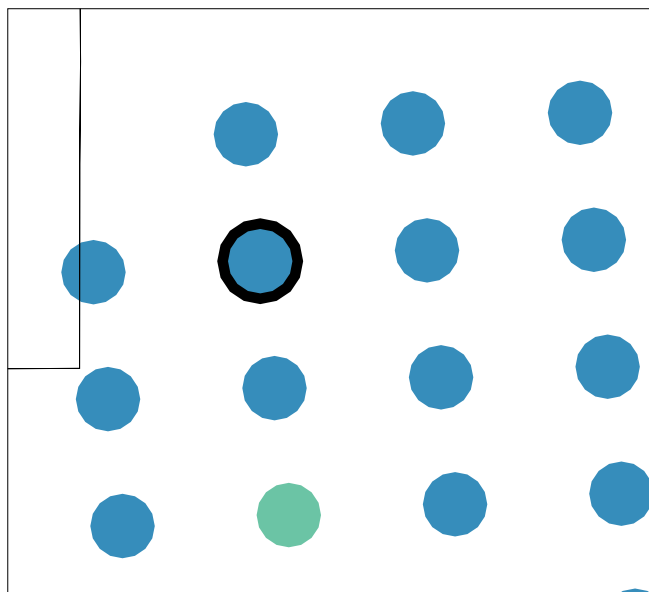
ogts\_l.npOG2017.20140709.2.ECMWF12km.FRAPPE\_D01.ncf

pgts\_l.ptOG2017.20140709.42.ECMWF12km.FRAPPE\_D01.ncf


Greeley NO2 2014 OGarea



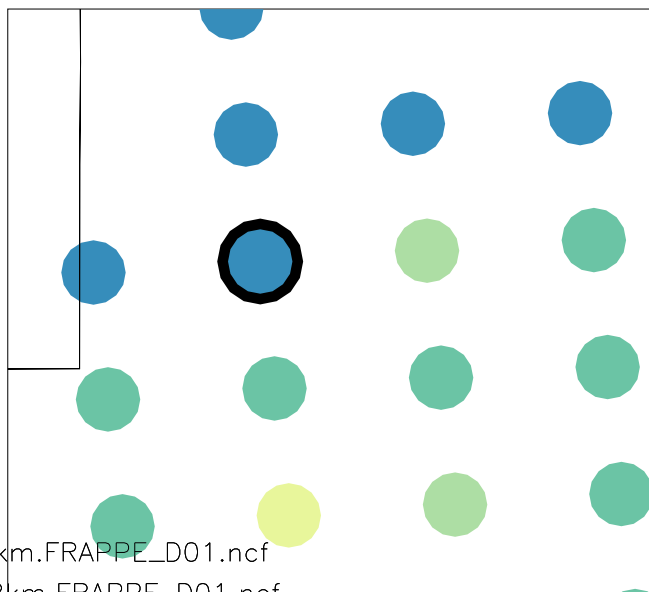
Greeley NO2 2014 OGpoint



Greeley ETHA 2014 OGarea



Greeley ETHA 2014 OGpoint

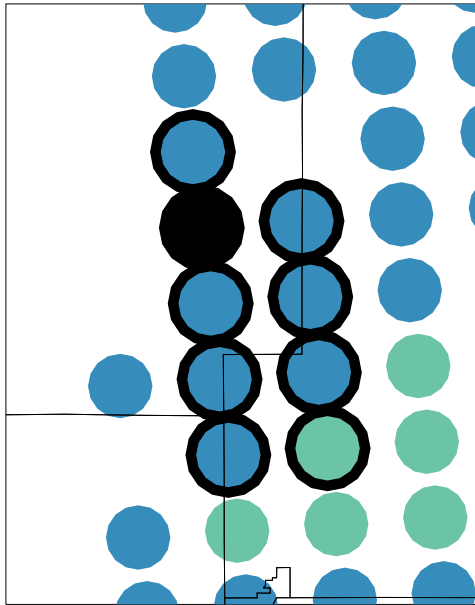


ogts\_l.npOG2017.20140709.2.ECMWF12km.FRAPPE\_D01.ncf


pgts\_l.ptOG2017.20140709.42.ECMWF12km.FRAPPE\_D01.ncf



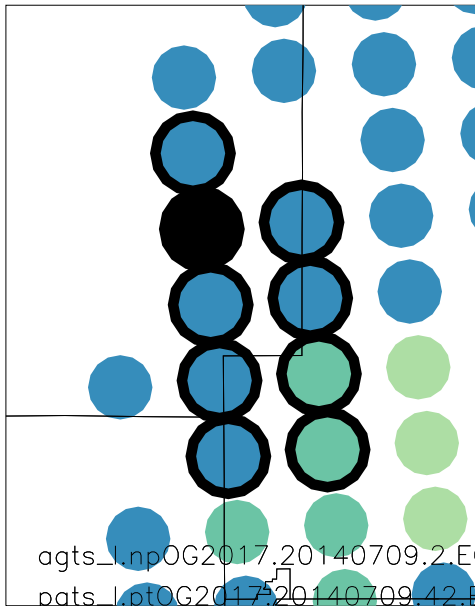
FC/Love CO 2014 OGarea



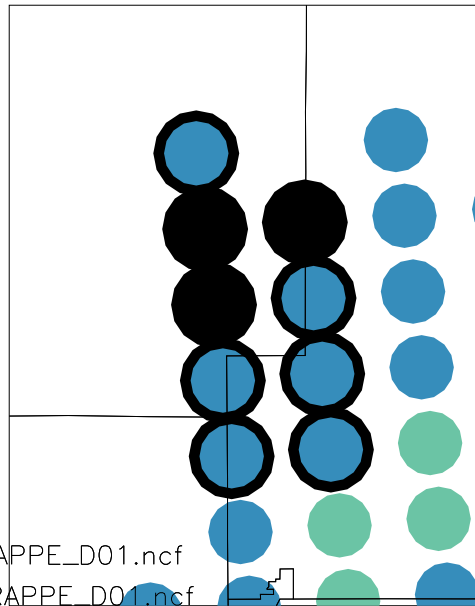
FC/Love CO 2014 OGpoint



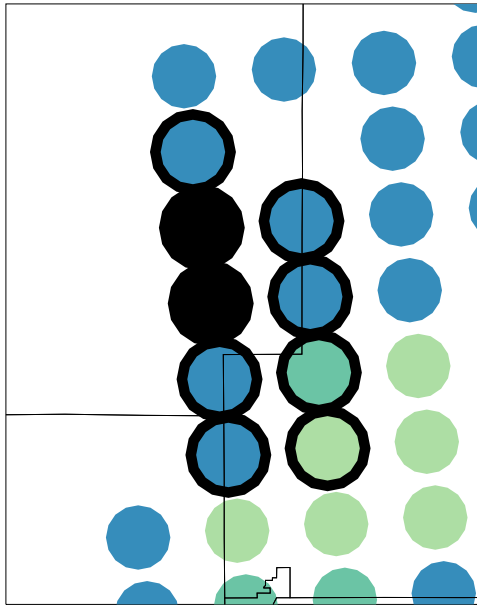
FC/Love NO 2014 OGarea




FC/Love NO 2014 OGpoint




FC/Love NO2 2014 OGarea




FC/Love NO2 2014 OGpoint



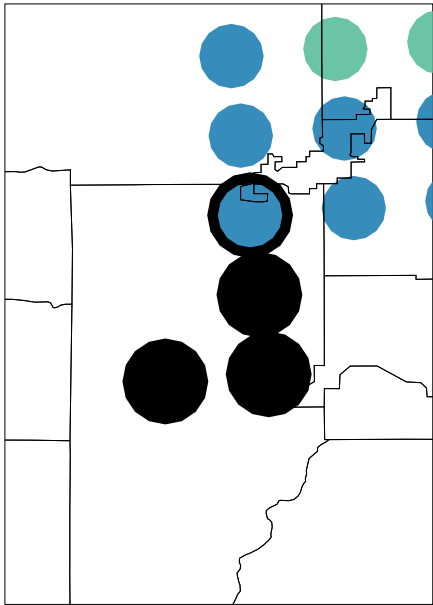
FC/Love ETHA 2014 OGarea



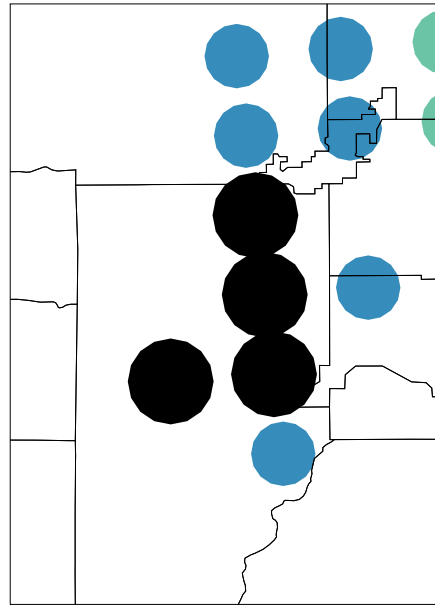
FC/Love ETHA 2014 OGpoint



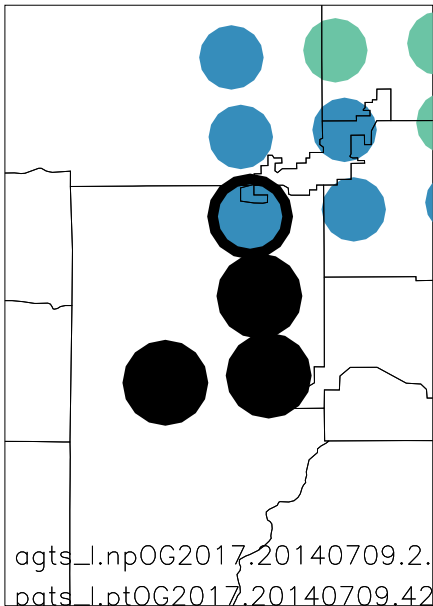
WDenverMetro CO 2014 OGarea



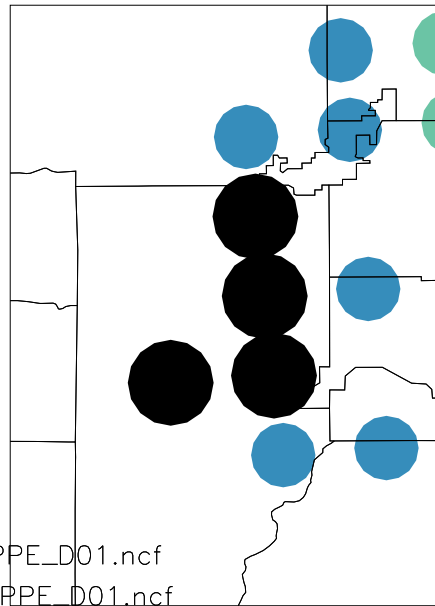
WDenverMetro CO 2014 OGpoint



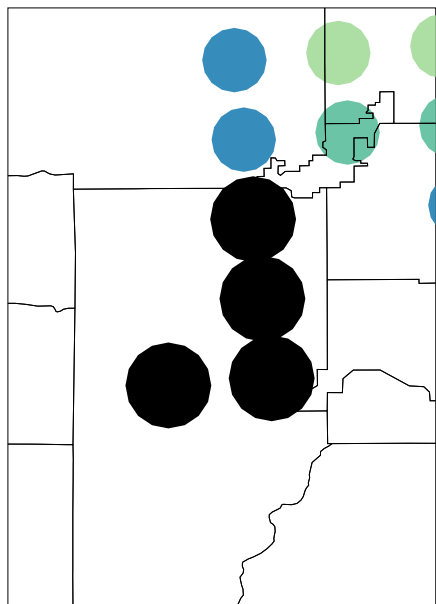
WDenverMetro NO 2014 OGarea



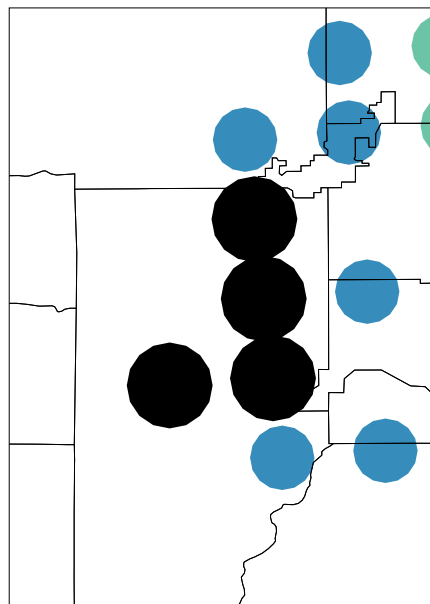
WDenverMetro NO 2014 OGpoint



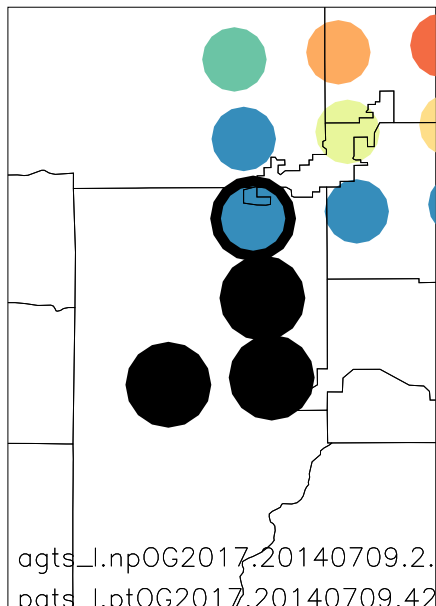
WDenverMetro NO2 2014 OGarea



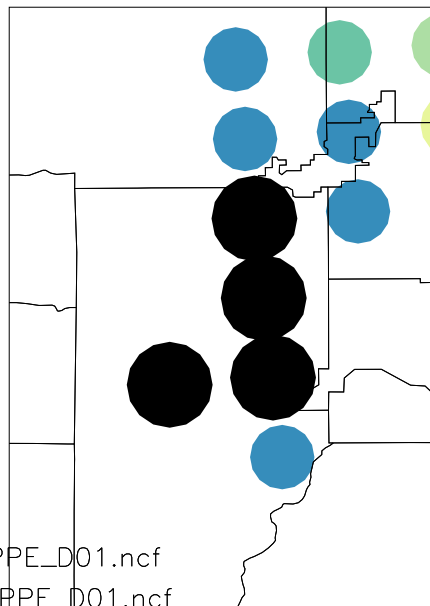
WDenverMetro NO2 2014 OGpoint



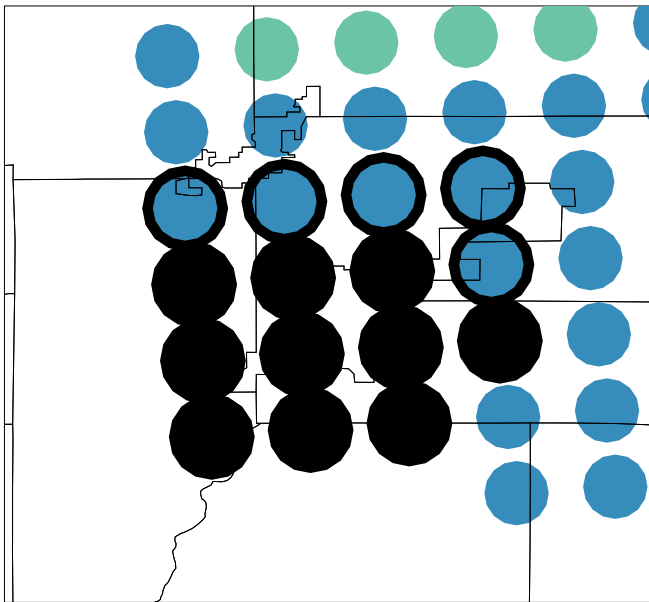
WDenverMetro ETHA 2014 OGarea



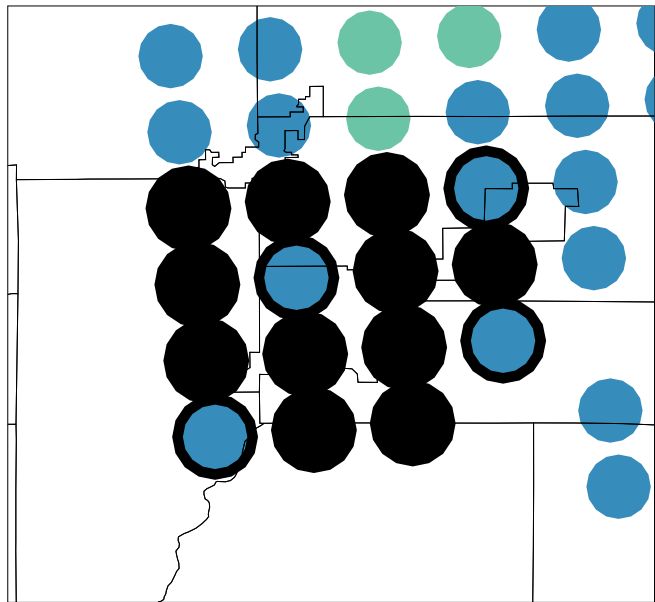
WDenverMetro ETHA 2014 OGpoint



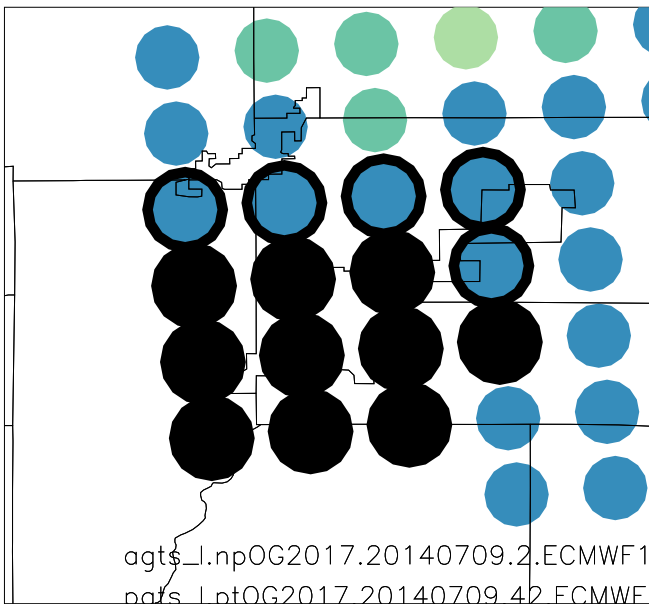
DenverMetro CO 2014 OGarea



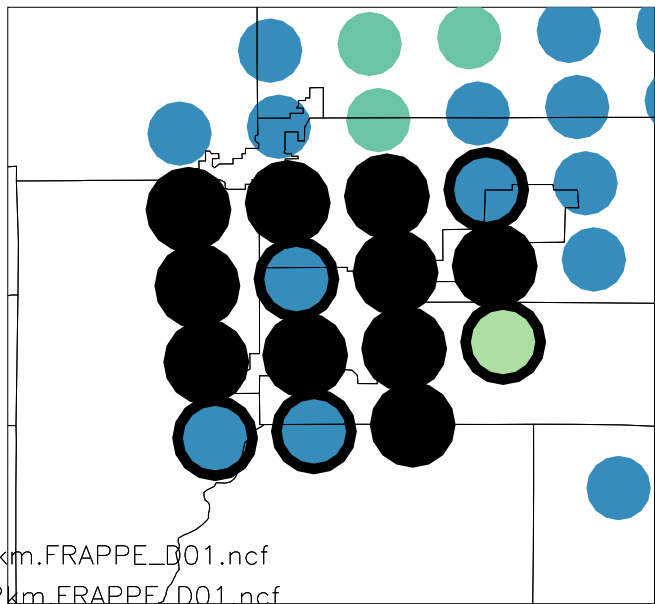
DenverMetro CO 2014 OGpoint



DenverMetro NO 2014 OGarea

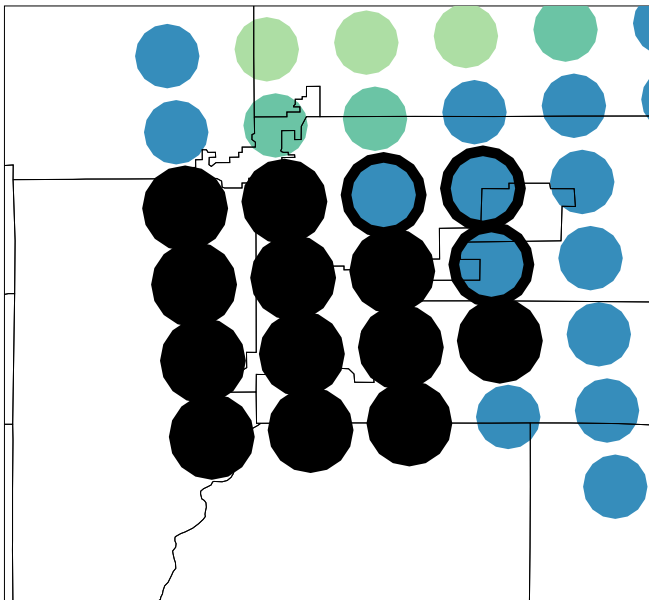


DenverMetro NO 2014 OGpoint

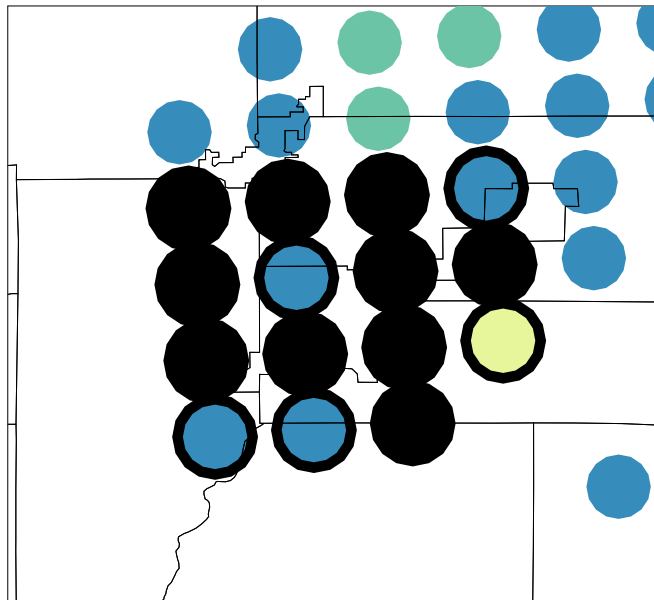


agts\_l.npOG2017.20140709.2.ECMWF12km.FRAPPE\_D01.ncf  
pgts\_l.ptOG2017.20140709.42.ECMWF12km.FRAPPE\_D01.ncf

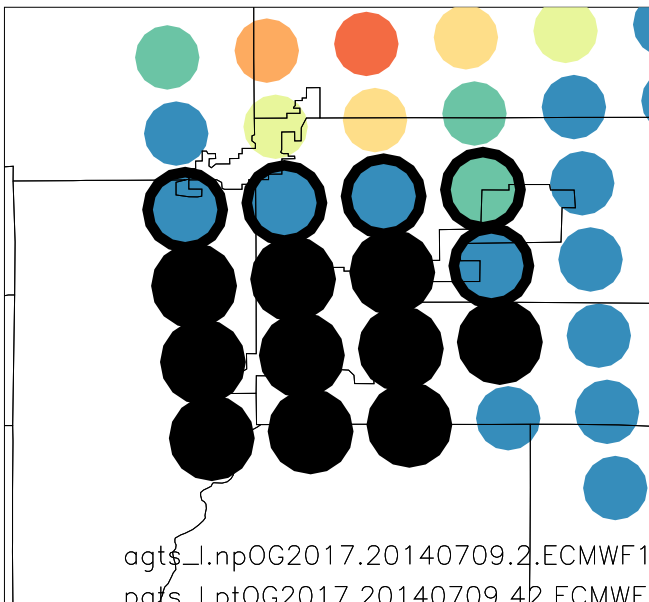
DenverMetro NO2 2014 OGarea



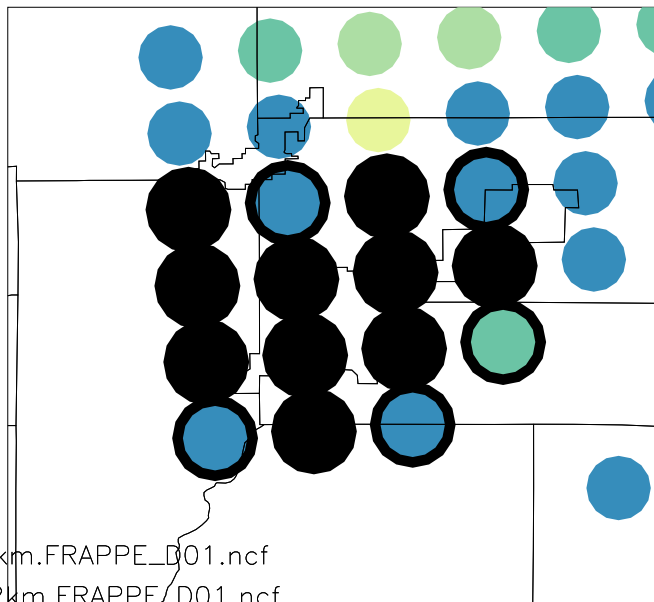
DenverMetro NO2 2014 OGpoint



DenverMetro ETHA 2014 OGarea



DenverMetro ETHA 2014 OGpoint



agts\_l.npOG2017.20140709.2.ECMWF12km.FRAPPE\_D01.ncf  
pgts\_l.ptOG2017.20140709.42.ECMWF12km.FRAPPE\_D01.ncf