
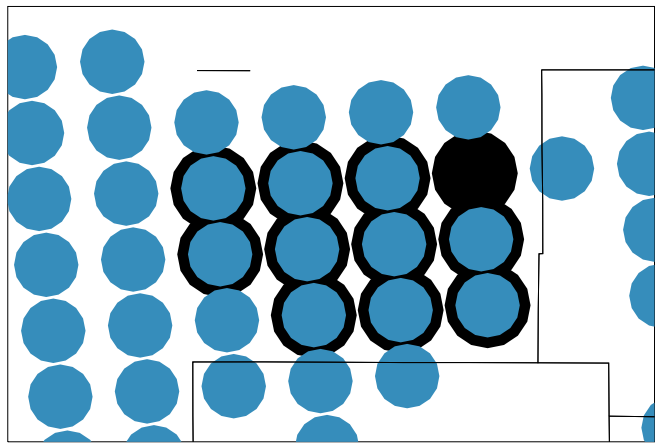



PawneeGrasslands CO 2014 OGarea



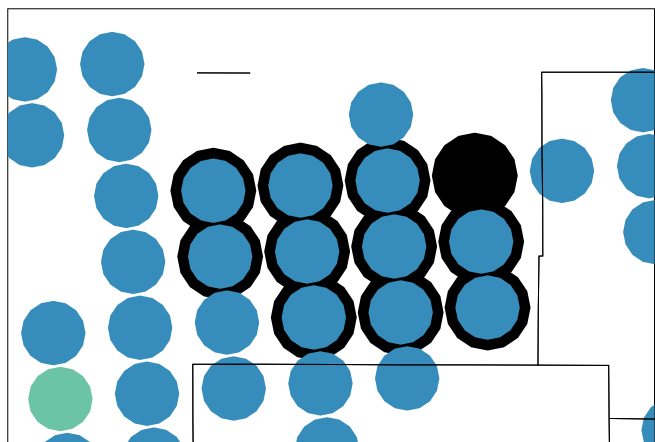
PawneeGrasslands CO 2017 OGarea



PawneeGrasslands NO 2014 OGarea

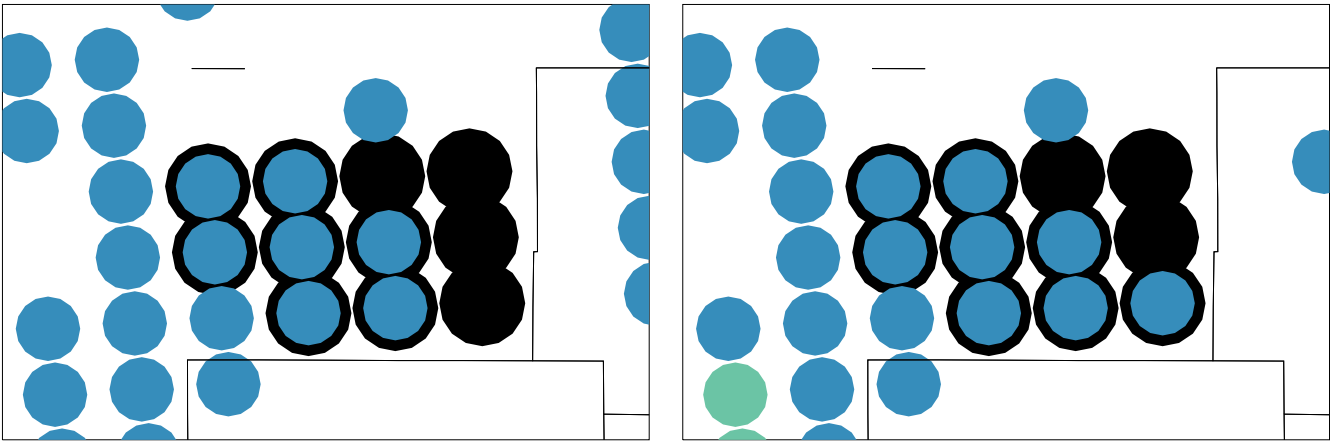


PawneeGrasslands NO 2017 OGarea

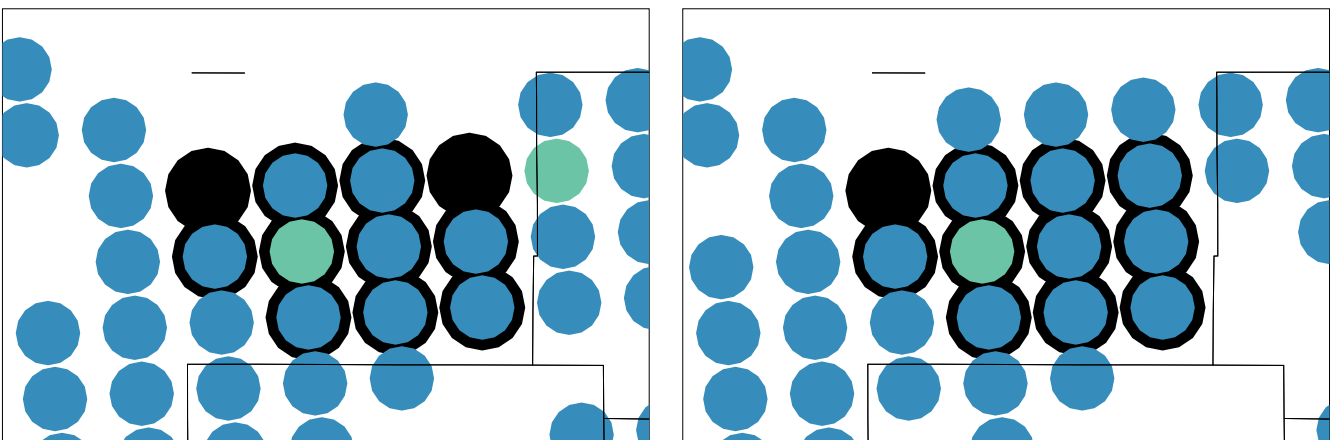


agts\_l.npOG2017.20140709.2.ECMWF12km.FRAPPE\_D01.ncf  
agts\_l.npOGCO.20140709.42.ECMWF12km.FRAPPE\_D01.ncf

PawneeGrasslands NO2 2014 OGarea PawneeGrasslands NO2 2017 OGarea

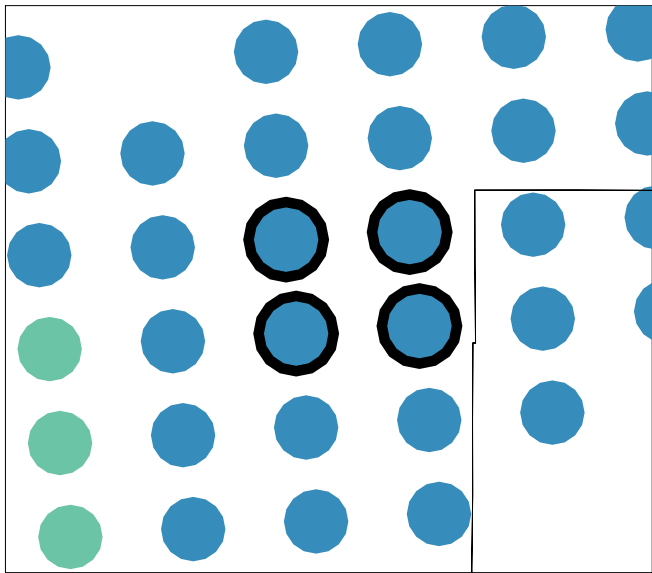


PawneeGrasslands ETHA 2014 OGarea PawneeGrasslands ETHA 2017 OGarea

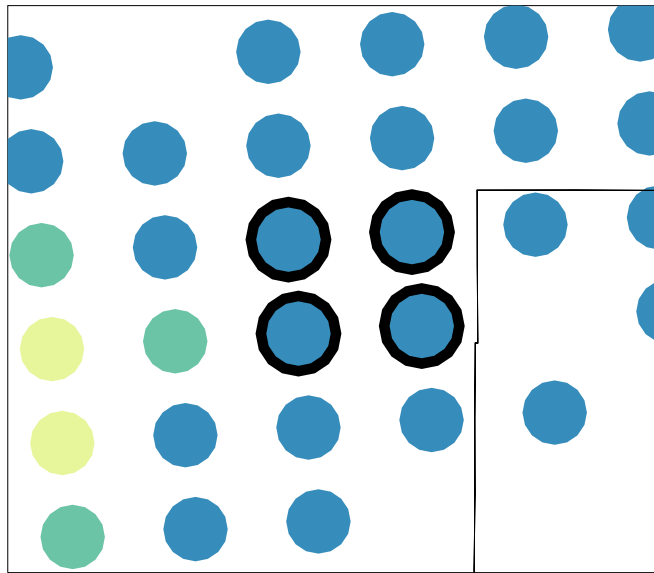


agts\_l.npOG2017.20140709.2.ECMWF12km.FRAPPE\_D01.ncf  
agts\_l.npOGCO.20140709.42.ECMWF12km.FRAPPE\_D01.ncf


NEWeld CO 2014 OGarea



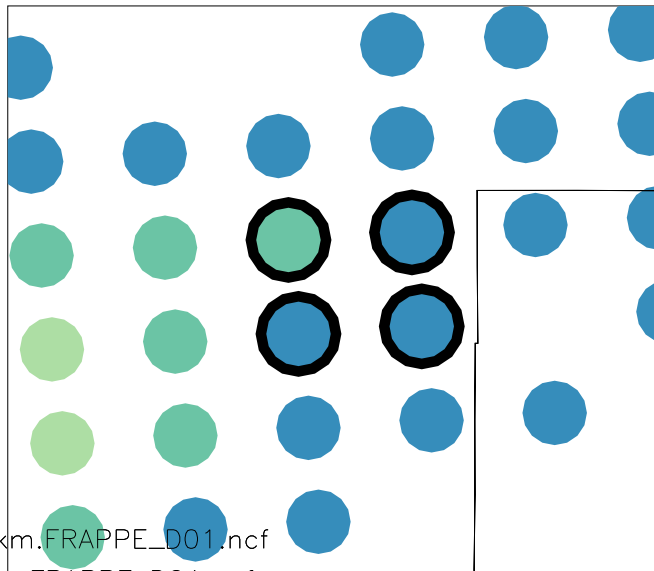
NEWeld CO 2017 OGarea



NEWeld NO 2014 OGarea

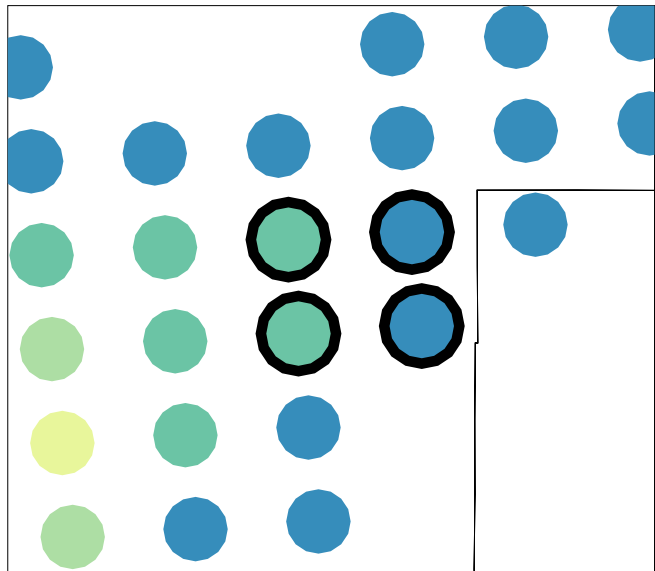
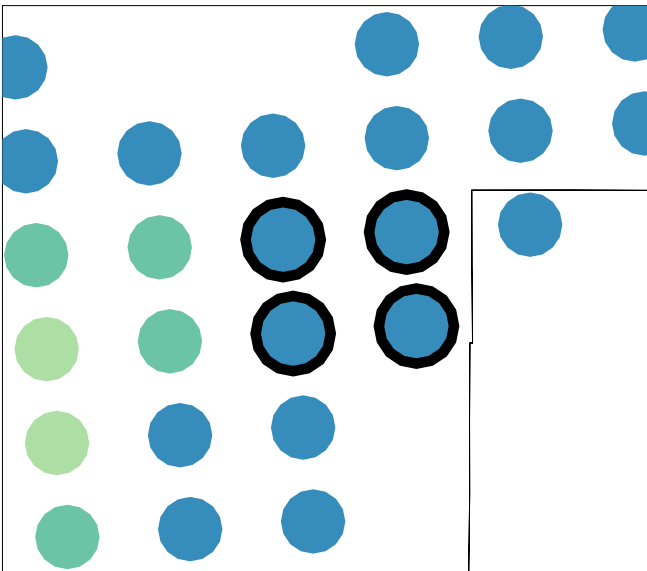


NEWeld NO 2017 OGarea



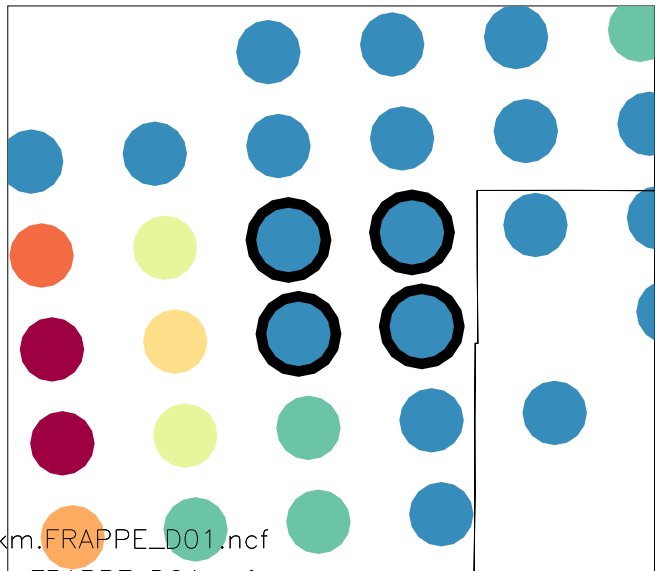

NEWeld NO2 2014 OGarea

NEWeld NO2 2017 OGarea



NEWeld ETHA 2014 OGarea

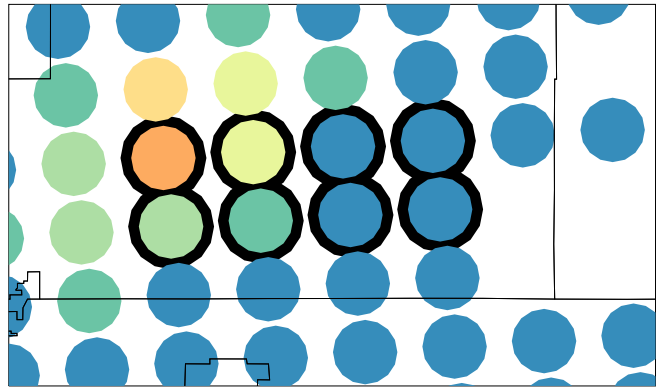

NEWeld ETHA 2017 OGarea



agts\_l.npOG2017.20140709.2.ECMWF12km.FRAPPE\_D01.ncf  
agts\_l.npOGCO.20140709.42.ECMWF12km.FRAPPE\_D01.ncf



EWeld CO 2014 OGarea

EWeld CO 2017 OGarea



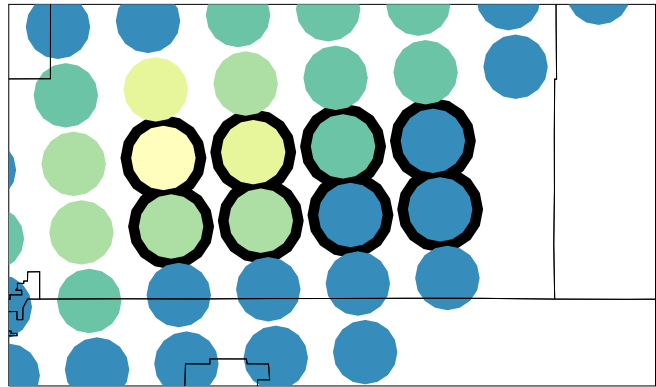

EWeld NO 2014 OGarea

EWeld NO 2017 OGarea





EWeld NO2 2014 OGarea

EWeld NO2 2017 OGarea

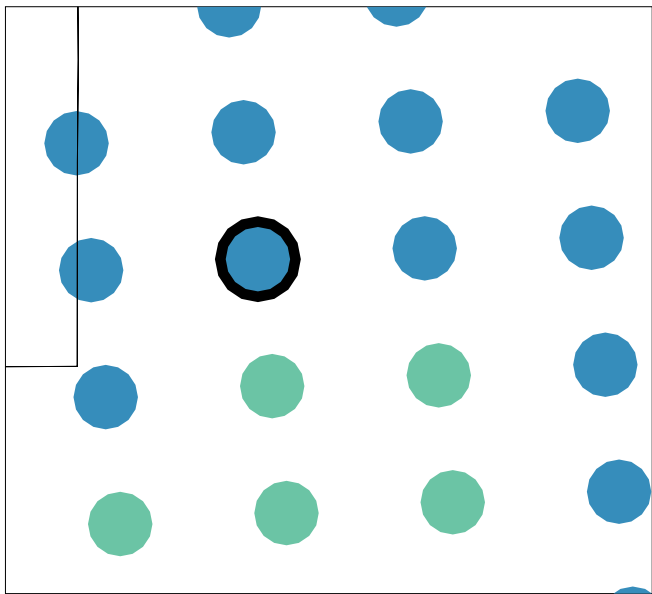


EWeld ETHA 2014 OGarea

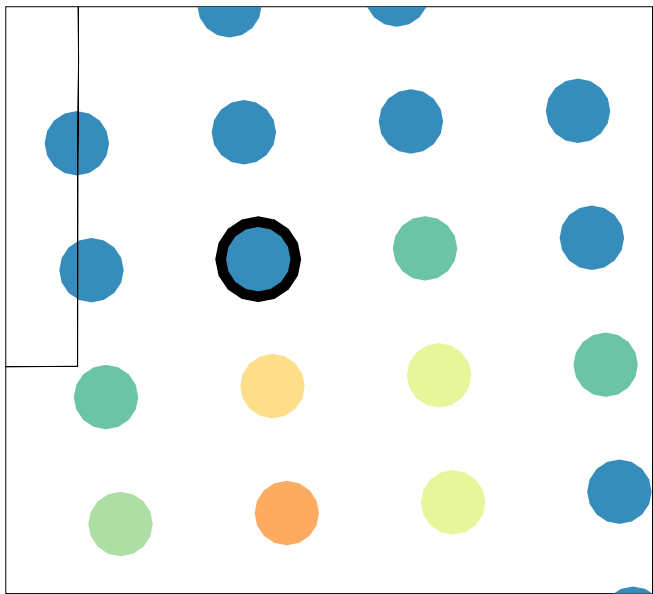
EWeld ETHA 2017 OGarea




Greeley CO 2014 OGarea



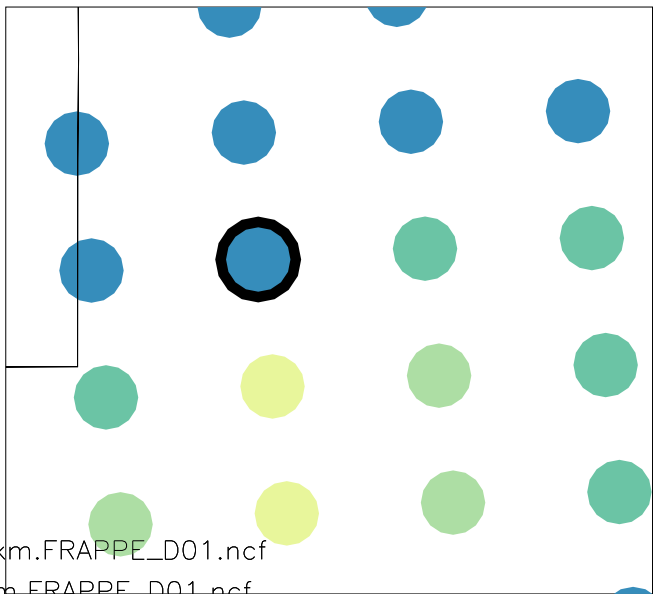
Greeley CO 2017 OGarea



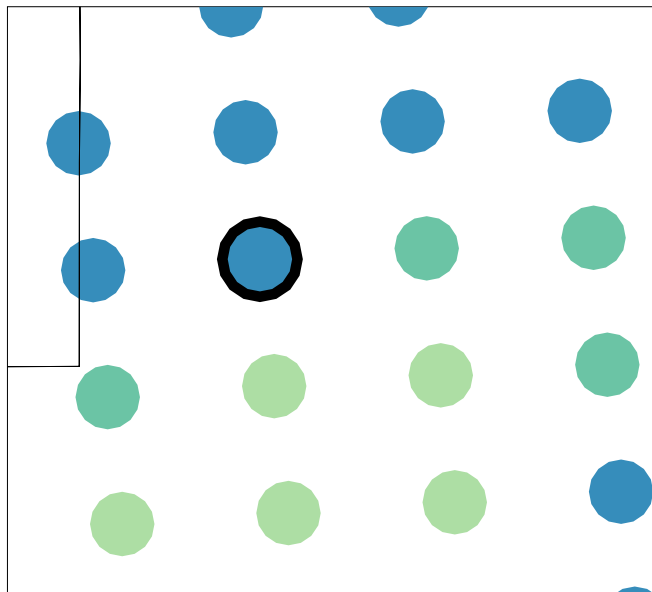
Greeley NO 2014 OGarea



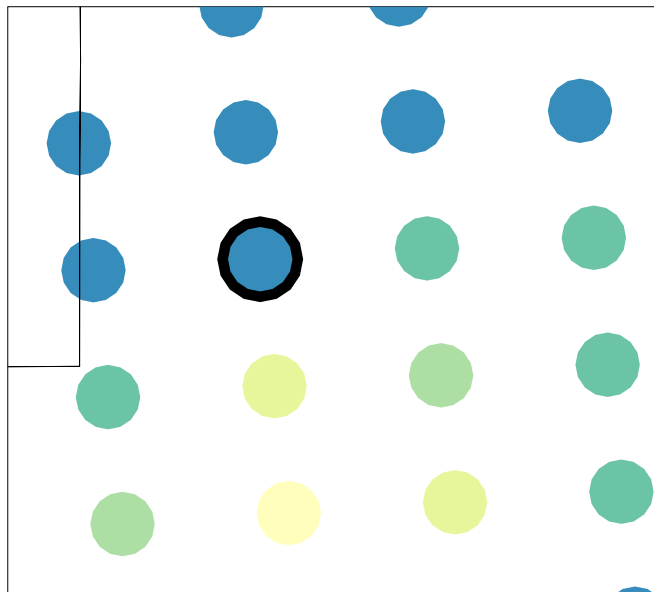
Greeley NO 2017 OGarea




Greeley NO2 2014 OGarea




Greeley NO2 2017 OGarea



Greeley ETHA 2014 OGarea

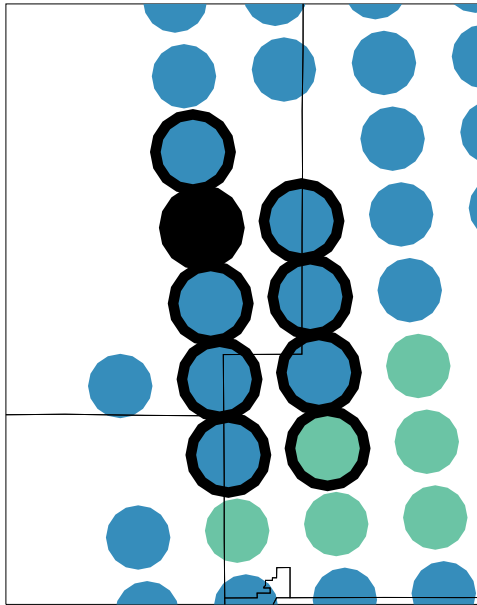


Greeley ETHA 2017 OGarea






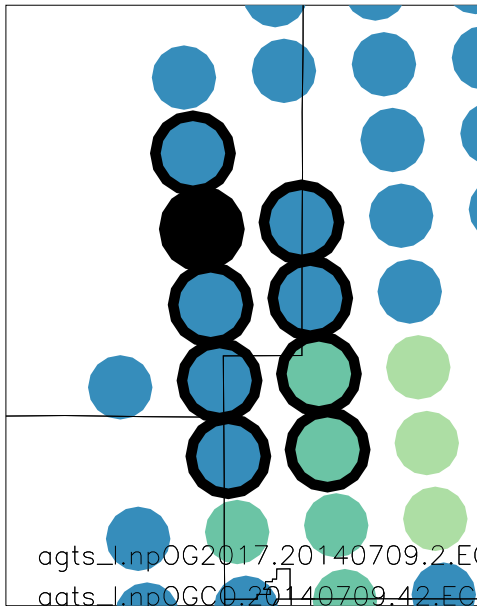
FC/Love CO 2014 OGarea




FC/Love CO 2017 OGarea



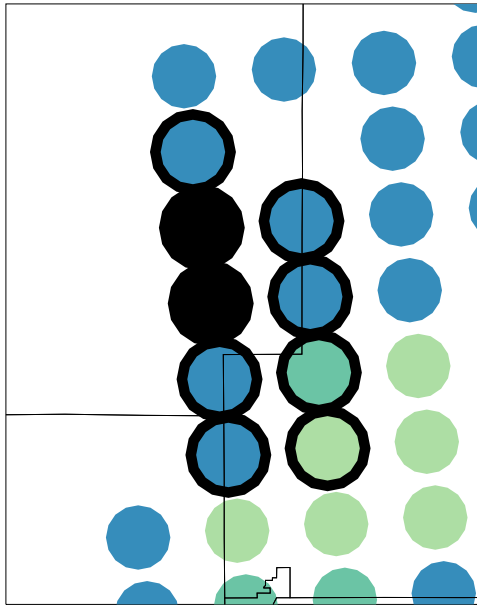
FC/Love NO 2014 OGarea




FC/Love NO 2017 OGarea




FC/Love NO2 2014 OGarea




FC/Love NO2 2017 OGarea



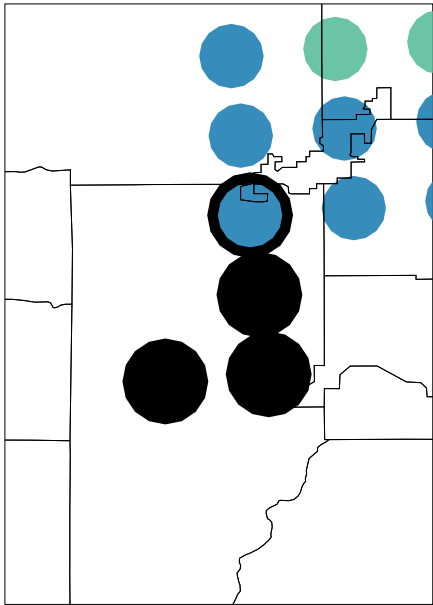
FC/Love ETHA 2014 OGarea



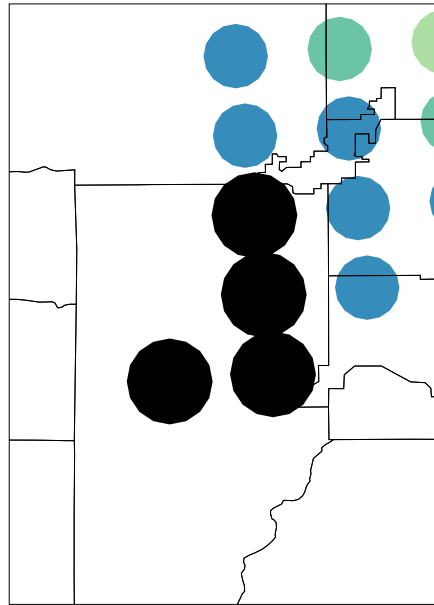
FC/Love ETHA 2017 OGarea



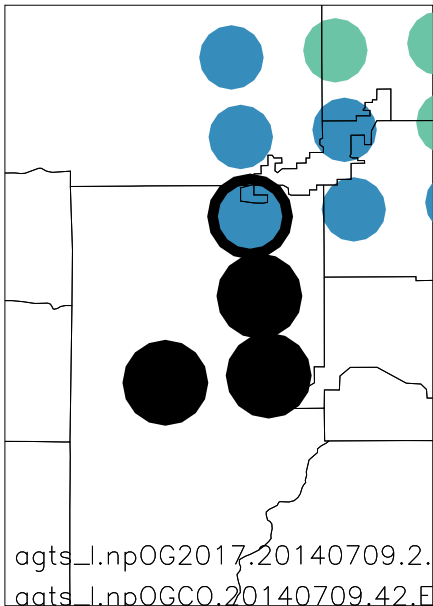
WDenverMetro CO 2014 OGarea



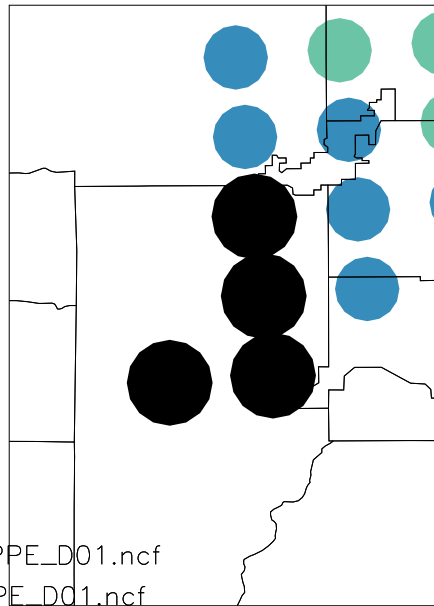
WDenverMetro CO 2017 OGarea



WDenverMetro NO 2014 OGarea

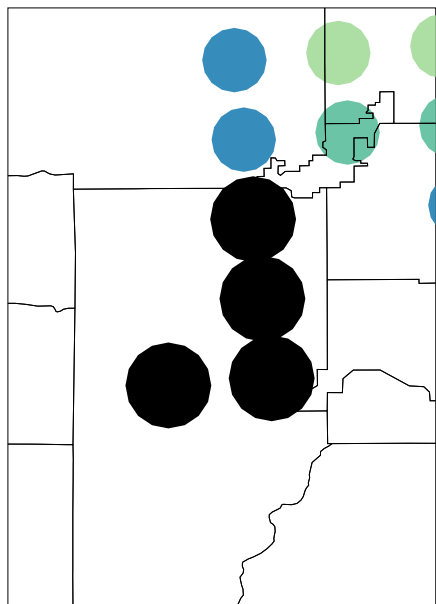


WDenverMetro NO 2017 OGarea

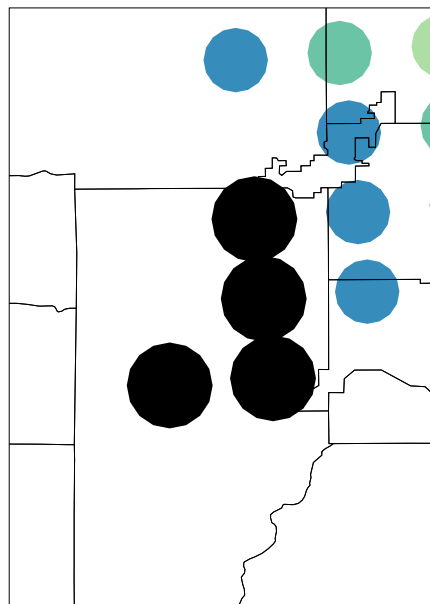


agts\_l.npOG2017-20140709.2.ECMWF12km.FRAPPE\_D01.ncf  
agts\_l.npOGCO.20140709.42.ECMWF12km.FRAPPE\_D01.ncf

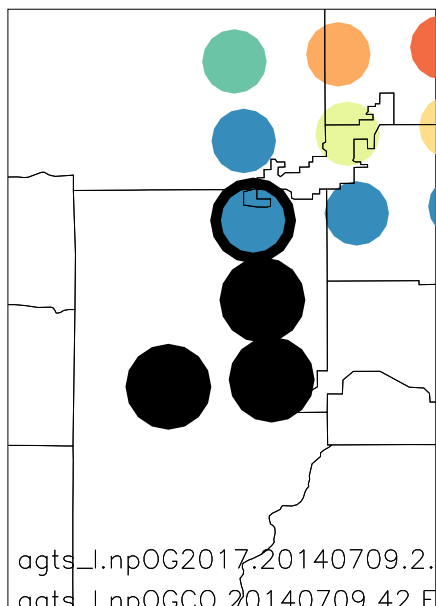
WDenverMetro NO2 2014 OGarea



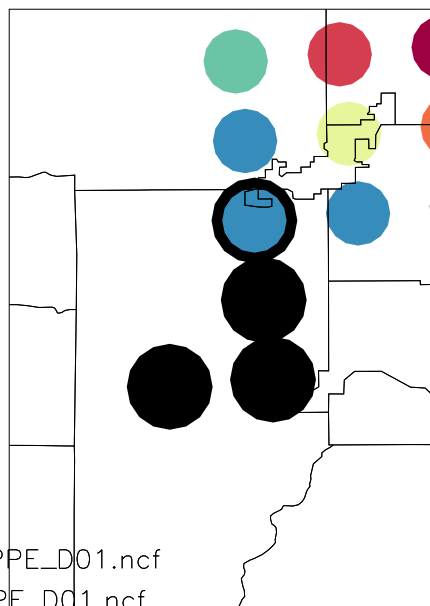
WDenverMetro NO2 2017 OGarea



WDenverMetro ETHA 2014 OGarea

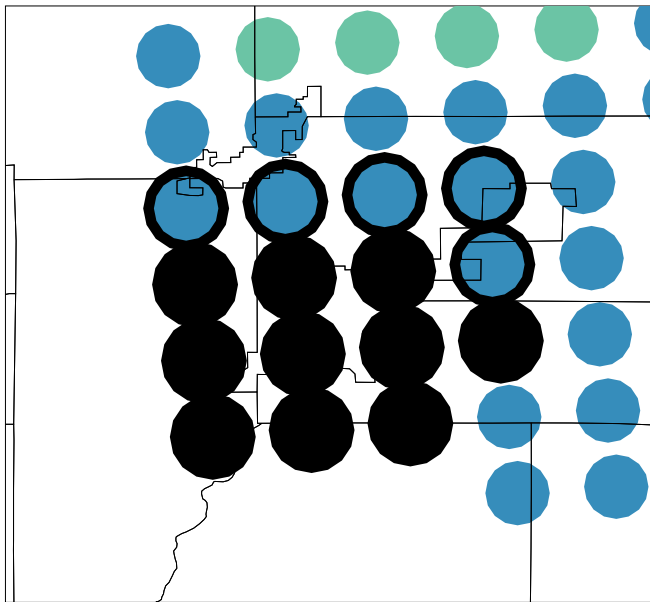


WDenverMetro ETHA 2017 OGarea

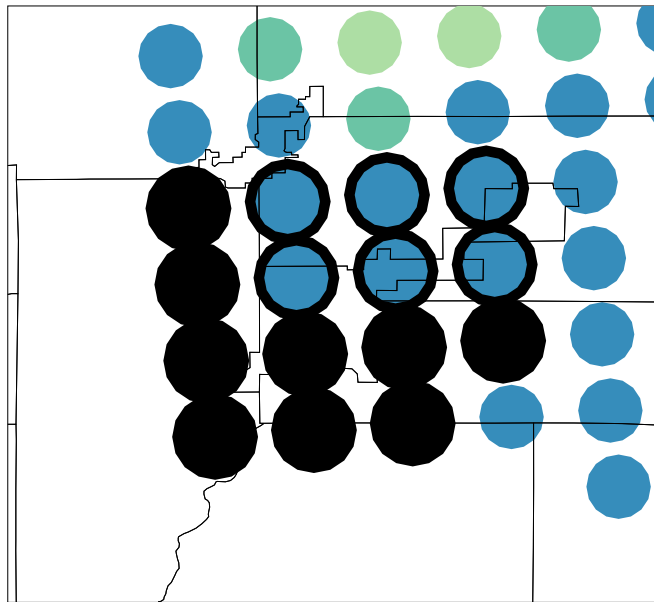


agts\_l.npOG2017-20140709.2.ECMWF12km.FRAPPE\_D01.ncf  
agts\_l.npOGCO.20140709.42.ECMWF12km.FRAPPE\_D01.ncf

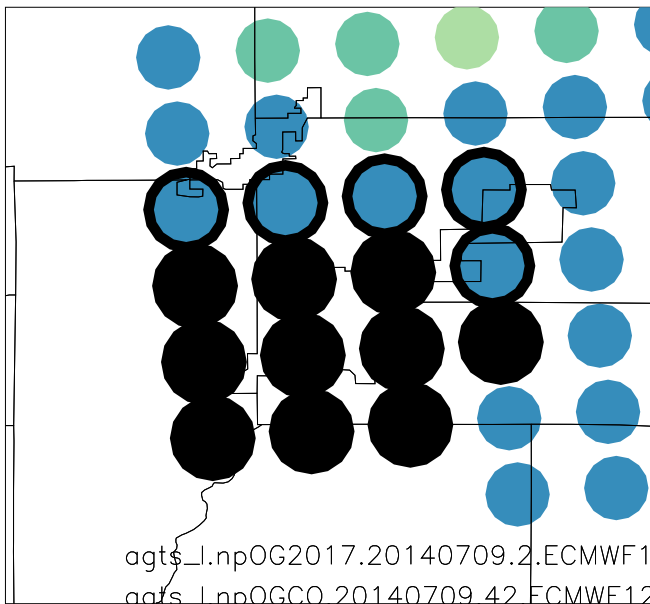
DenverMetro CO 2014 OGarea



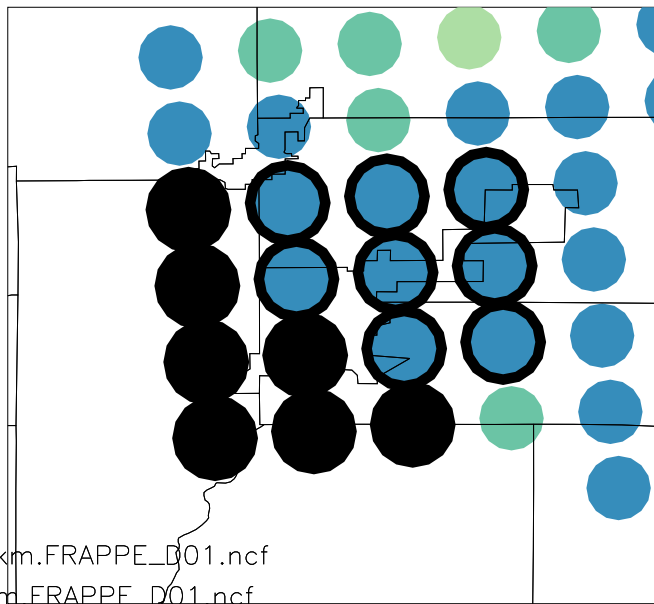
DenverMetro CO 2017 OGarea



DenverMetro NO 2014 OGarea

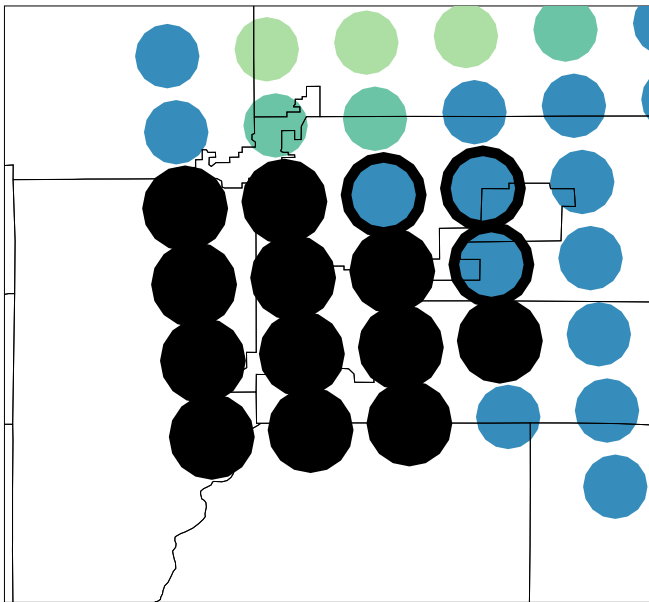


DenverMetro NO 2017 OGarea

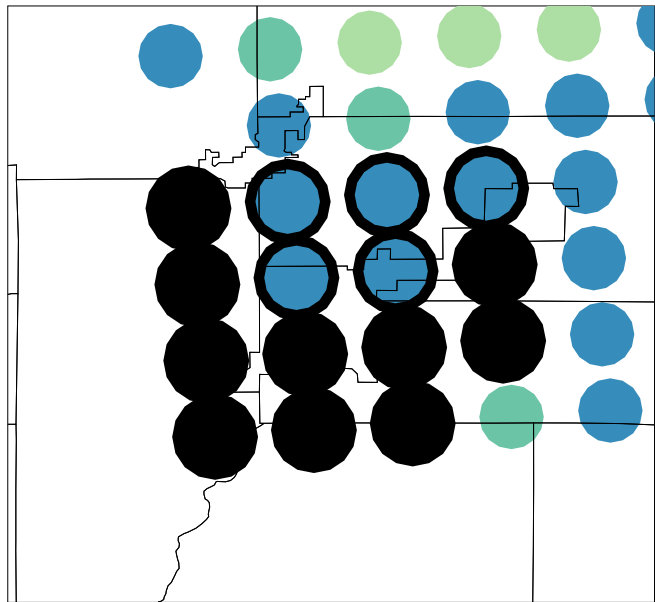


agts\_l.npOG2017.20140709.2.ECMWF12km.FRAPPE\_D01.ncf  
agts\_l.npOGCO.20140709.42.ECMWF12km.FRAPPE\_D01.ncf

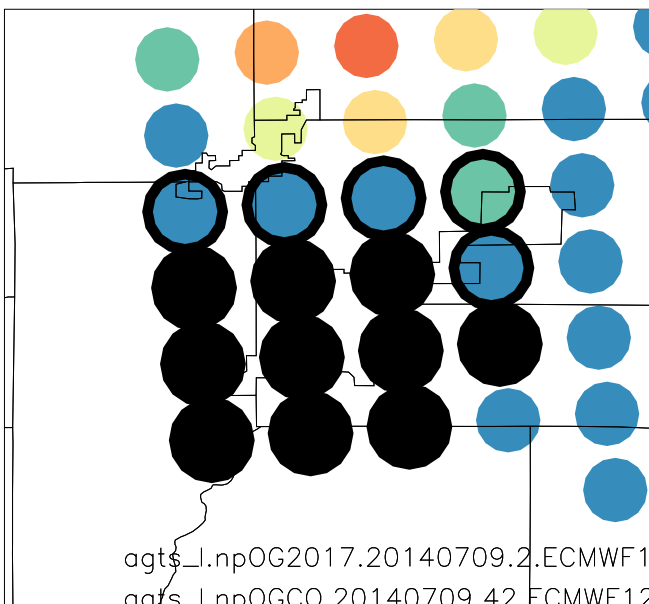
DenverMetro NO2 2014 OGarea



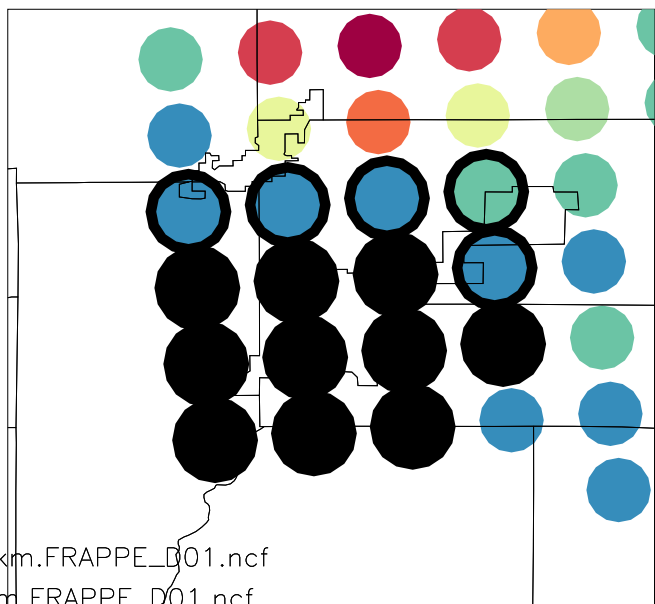
DenverMetro NO2 2017 OGarea



DenverMetro ETHA 2014 OGarea



DenverMetro ETHA 2017 OGarea



agts\_l.npOG2017.20140709.2.ECMWF12km.FRAPPE\_D01.ncf  
agts\_l.npOGCO.20140709.42.ECMWF12km.FRAPPE\_D01.ncf