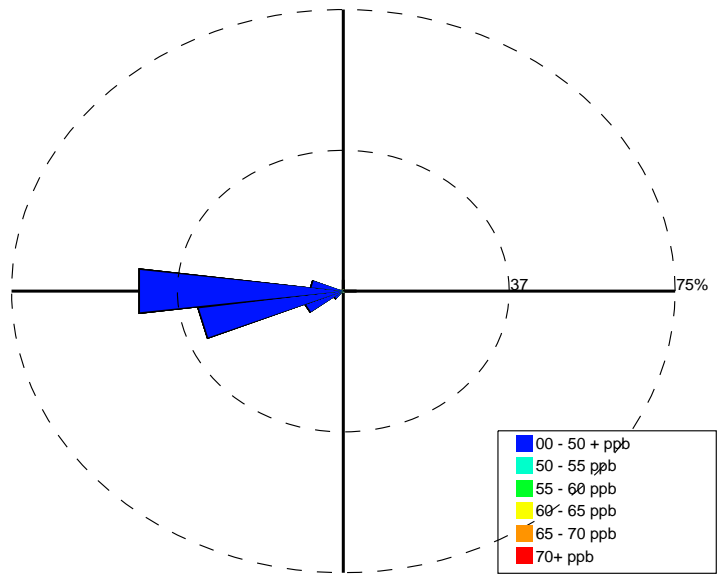
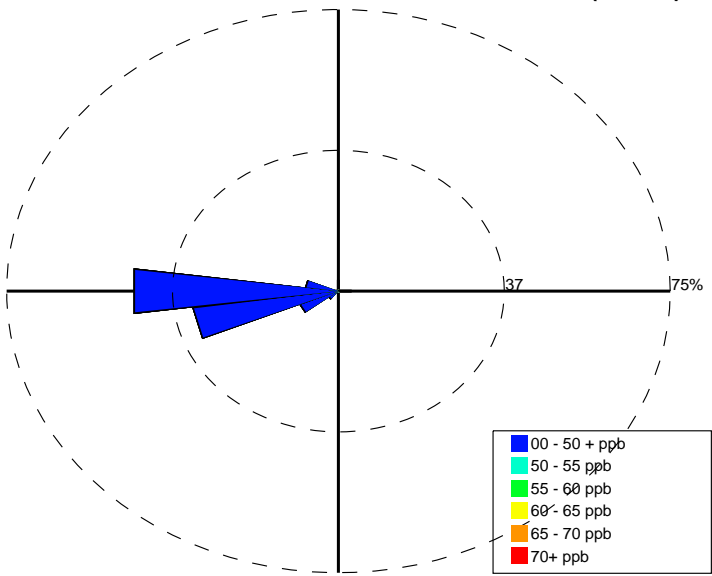
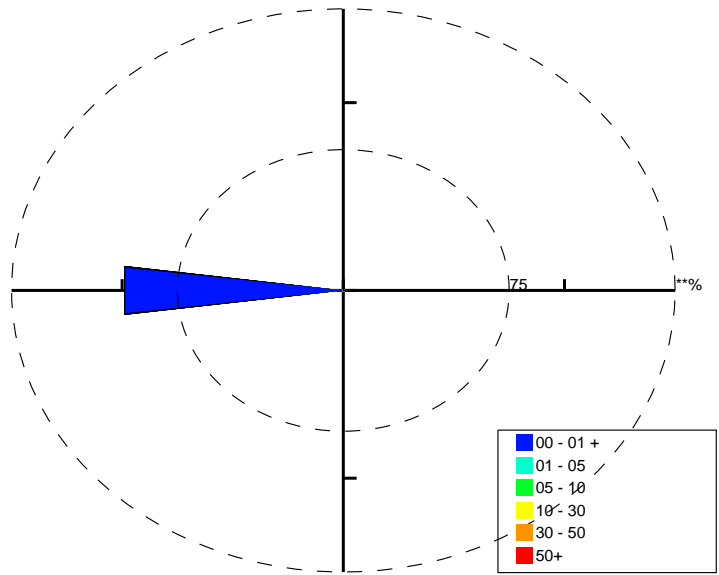
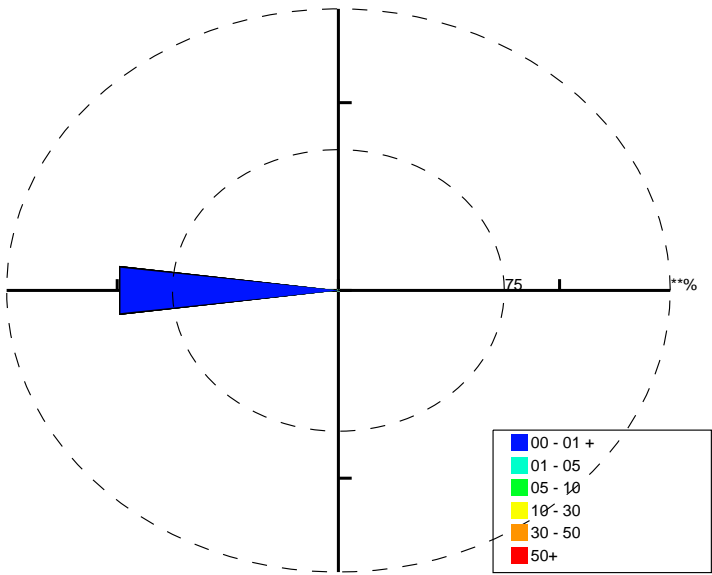


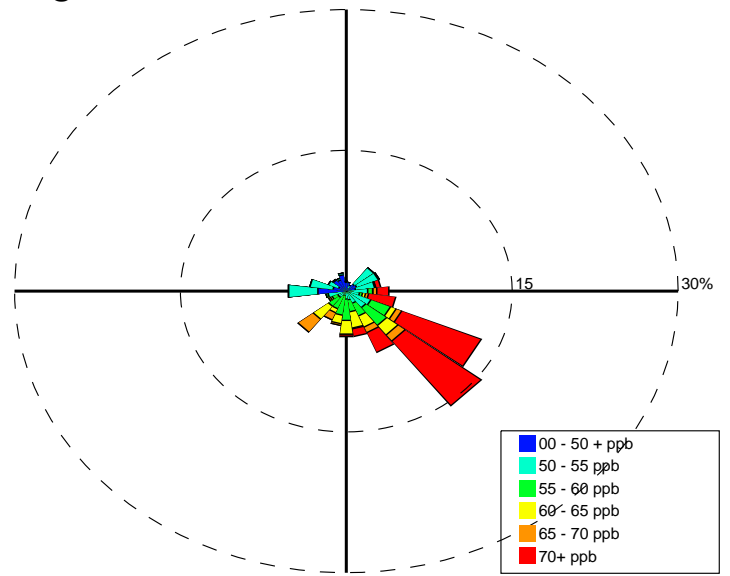
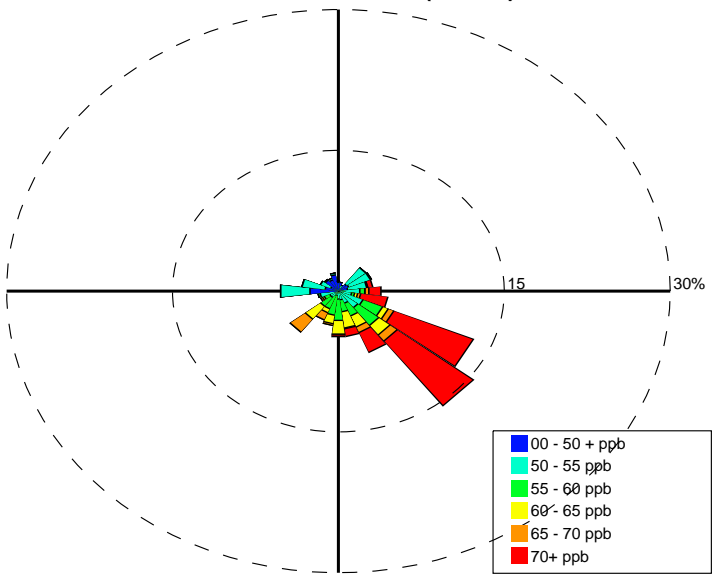
ND-NREL-GOLDEN OZONE HIGH GROUND-NREL-GOLDEN OZONE ALL 0-24 n=



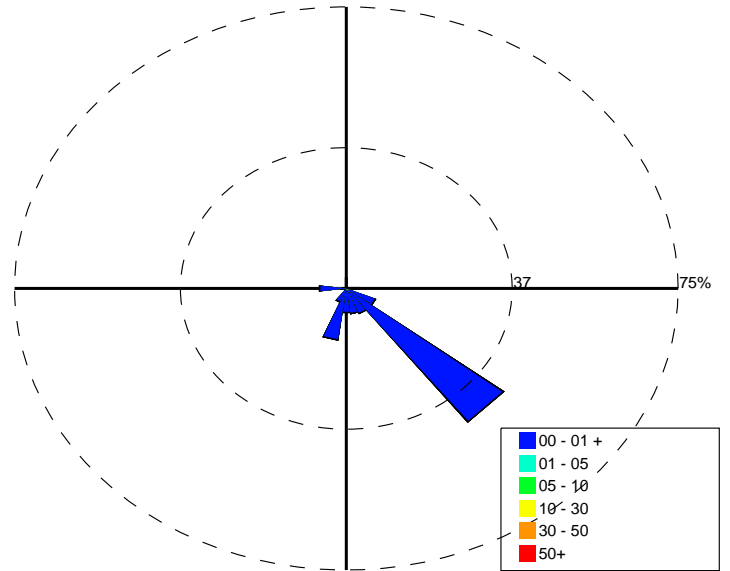
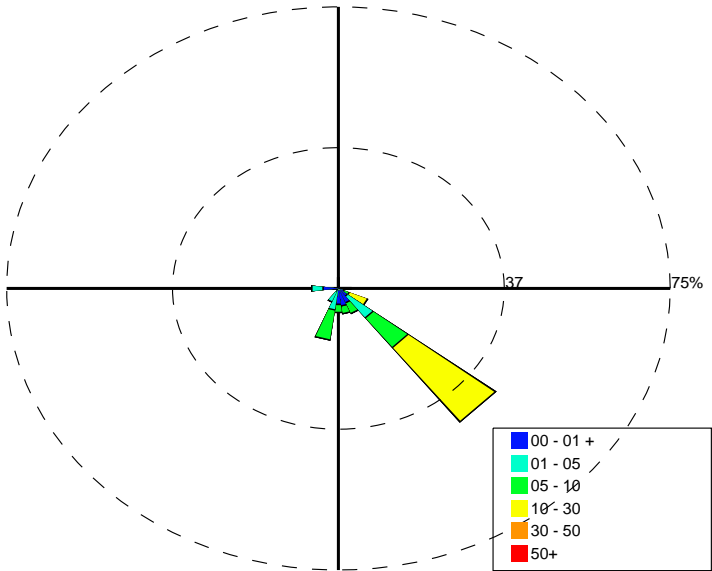
ND-NREL-GOLDEN OilGasPBL GROUND-NREL-GOLDEN OilGasPBL LOW0-24 n=



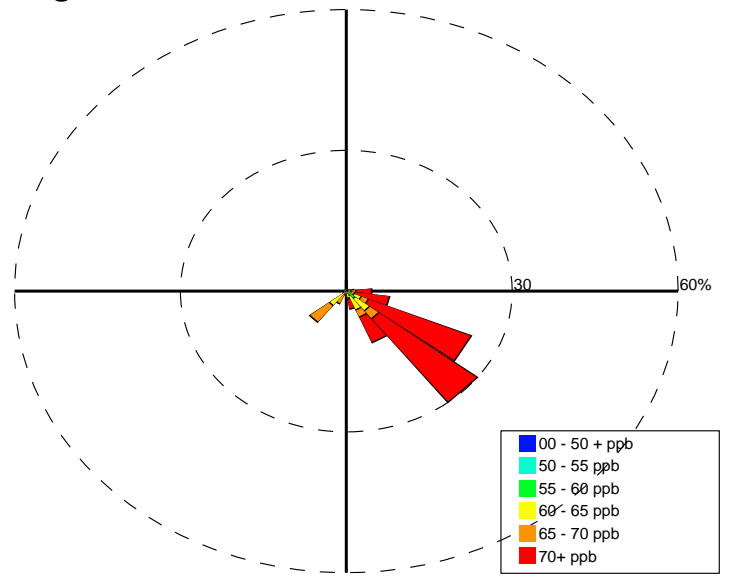
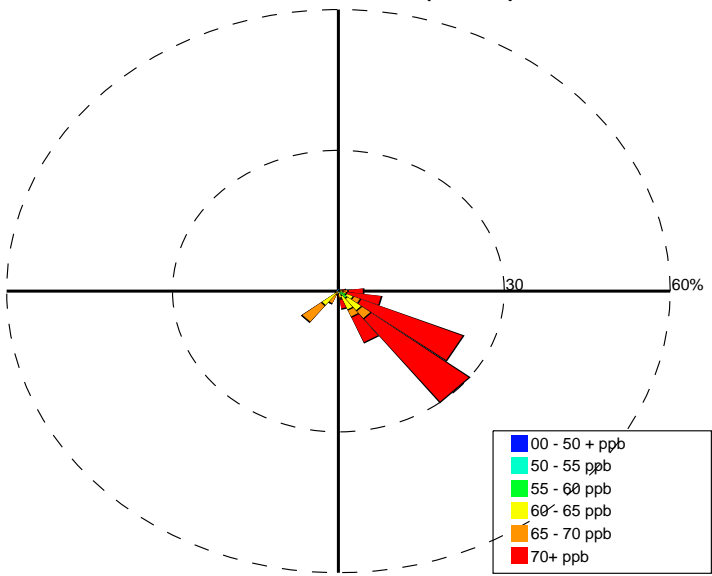
LongsPeak OZONE HIGH (>70) 0-24 n=1089 LongsPeak OZONE ALL 0-24 n=1089



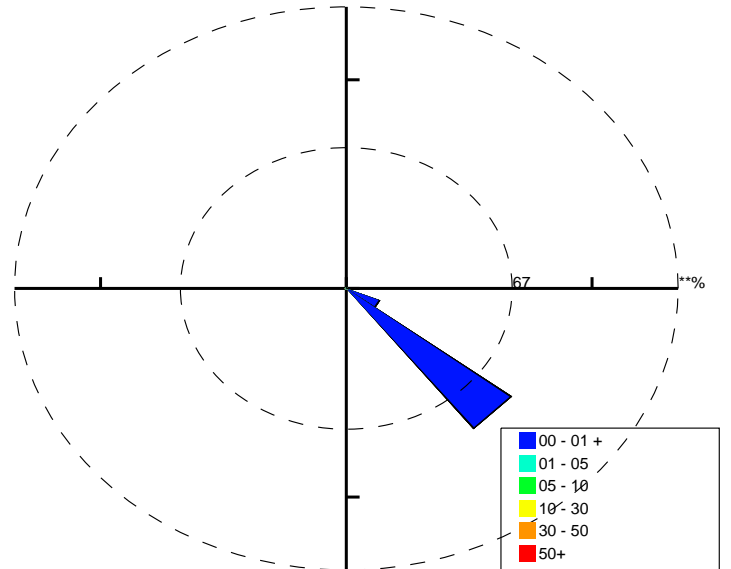
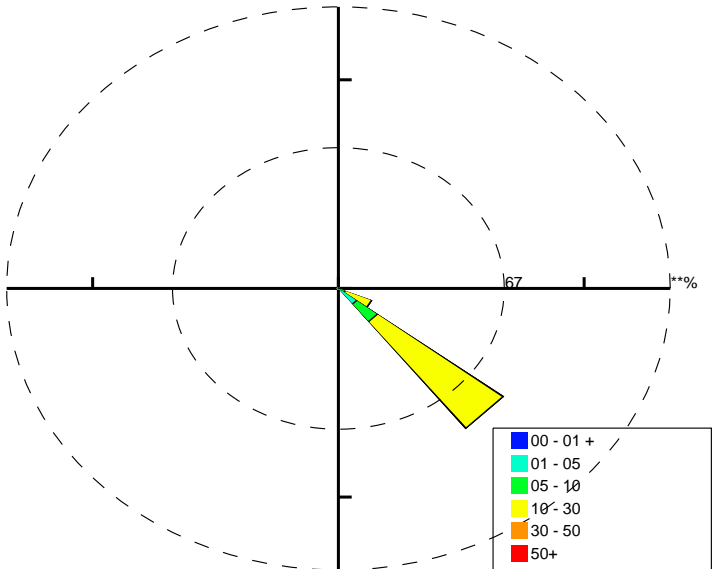
LongsPeak OilGasPBL HIGH0-24 n=1089 LongsPeak OilGasPBL LOW0-24 n=1089



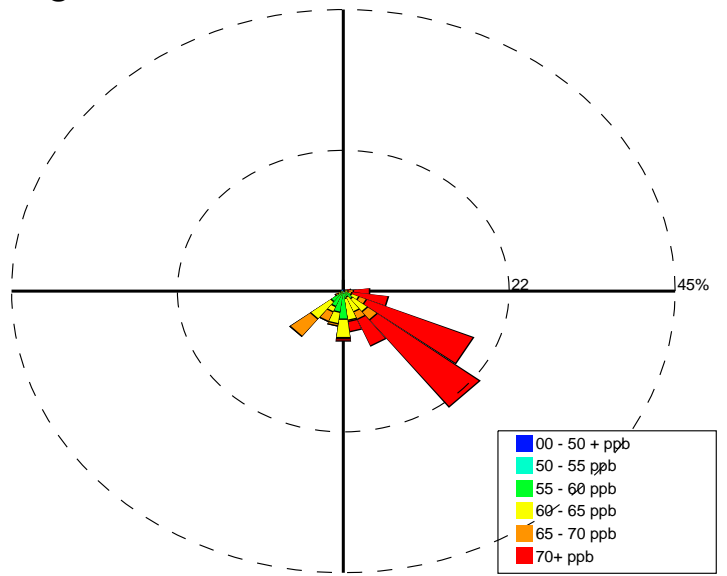
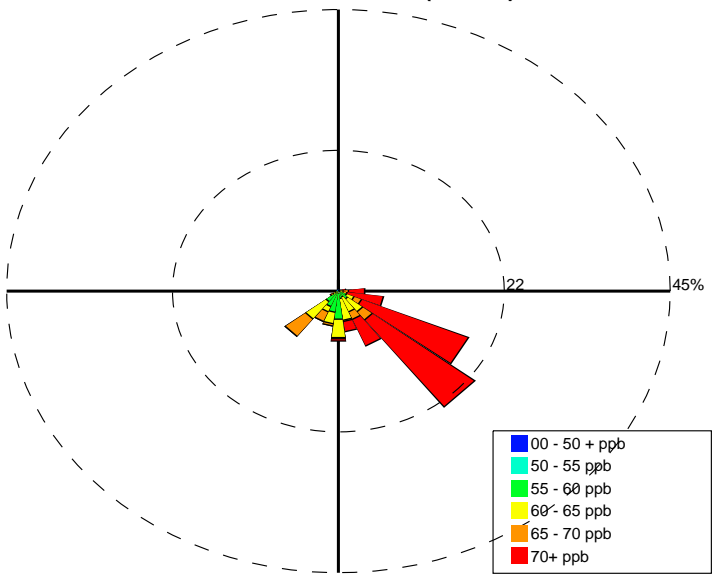
LongsPeak OZONE HIGH (>70) 12-18 n=421 LongsPeak OZONE ALL 12-18 n=421



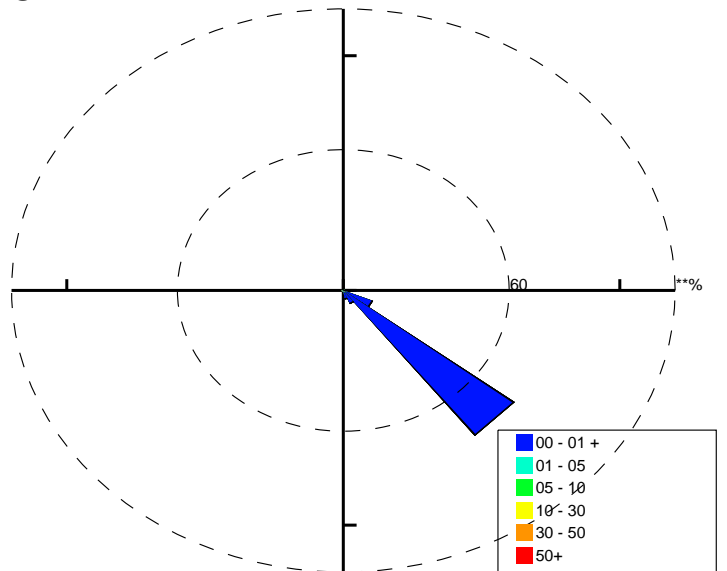
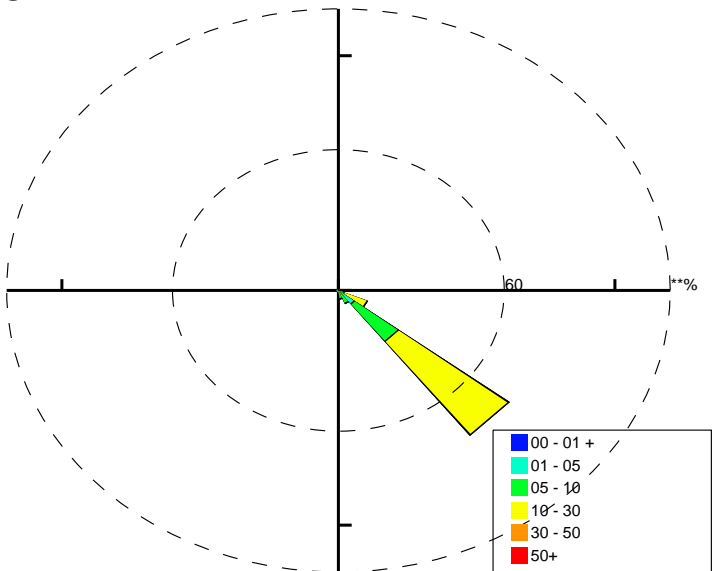
LongsPeak OilGasPBL HIGH12-18 n=421 LongsPeak OilGasPBL LOW12-18 n=421



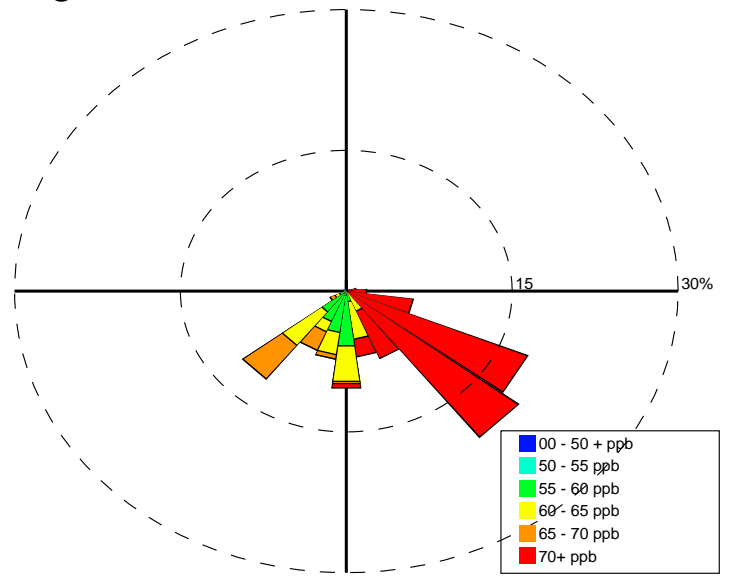
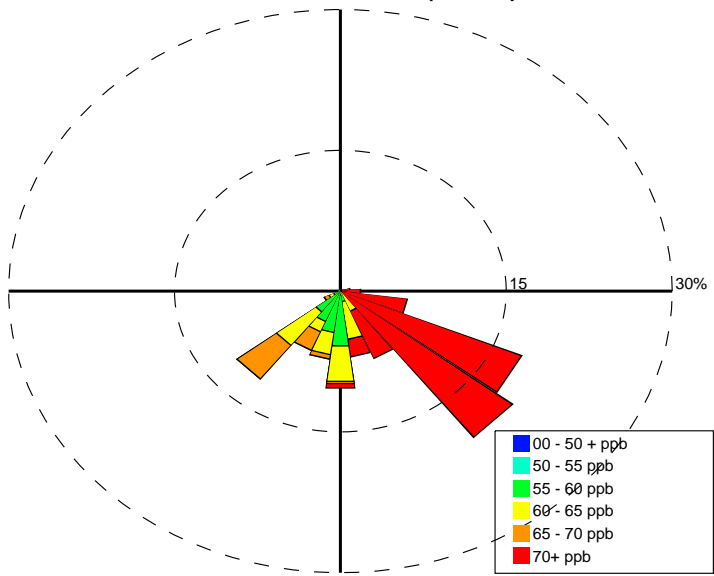
LongsPeak OZONE HIGH (>70) 12-20 n=540 LongsPeak OZONE ALL 12-20 n=540



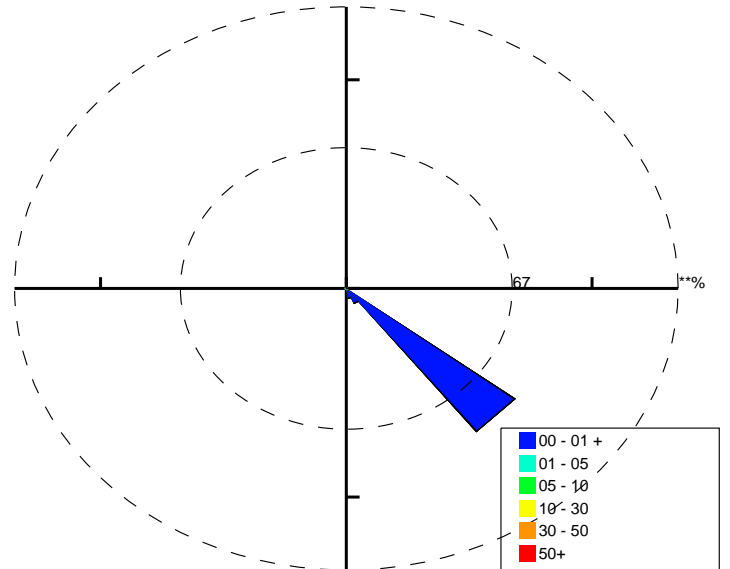
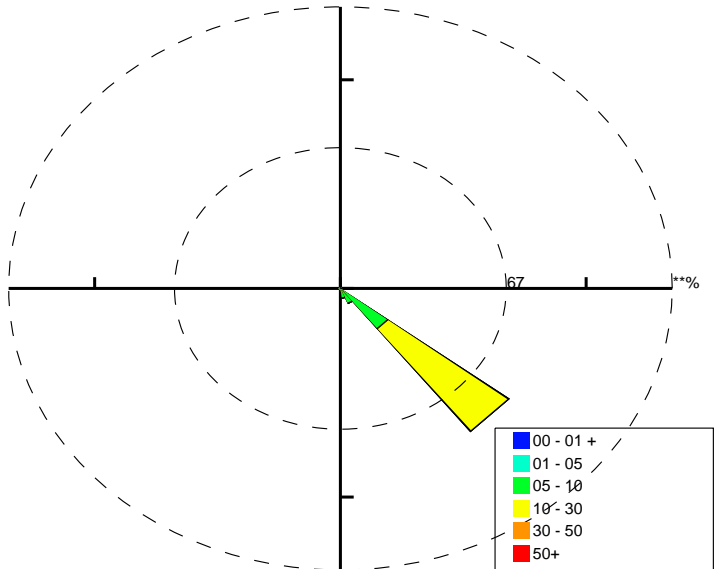
LongsPeak OilGasPBL HIGH12-20 n=540 LongsPeak OilGasPBL LOW12-20 n=540



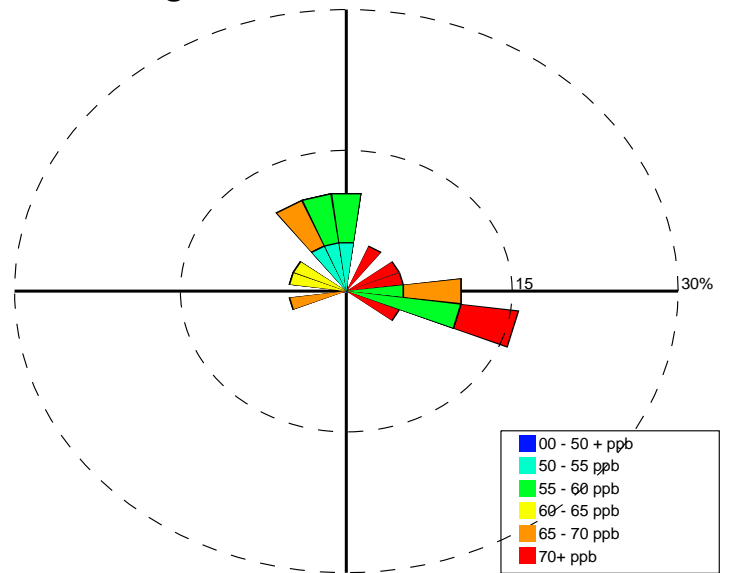
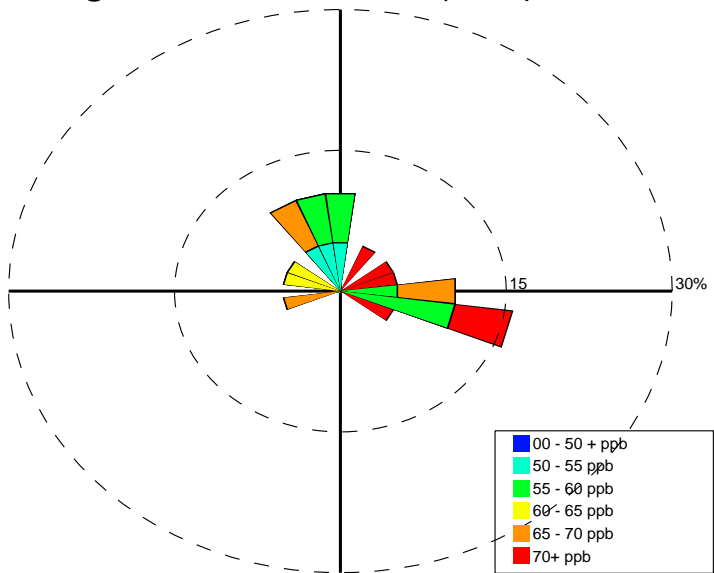
LongsPeak OZONE HIGH (>70) 14-20 n=420 LongsPeak OZONE ALL 14-20 n=420



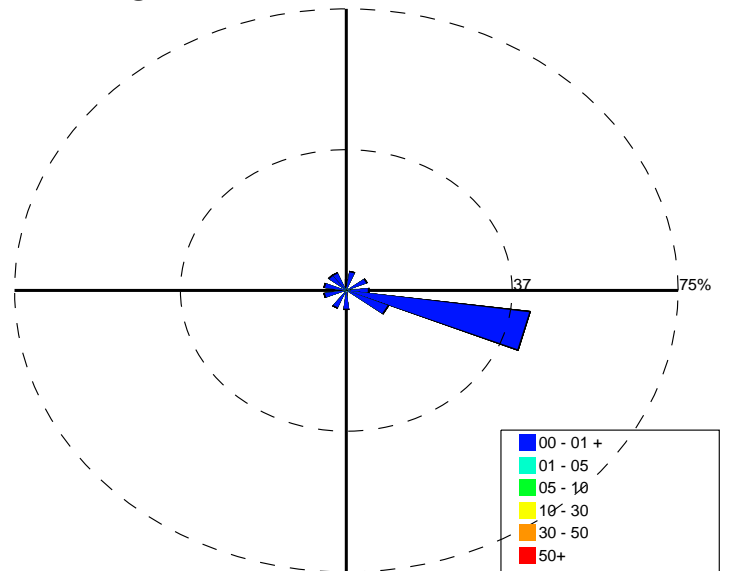
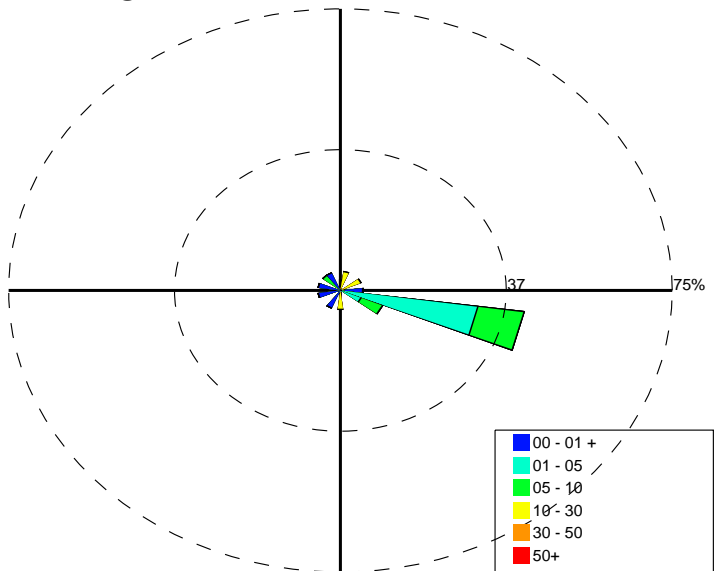
LongsPeak OilGasPBL HIGH14-20 n=420 LongsPeak OilGasPBL LOW14-20 n=420



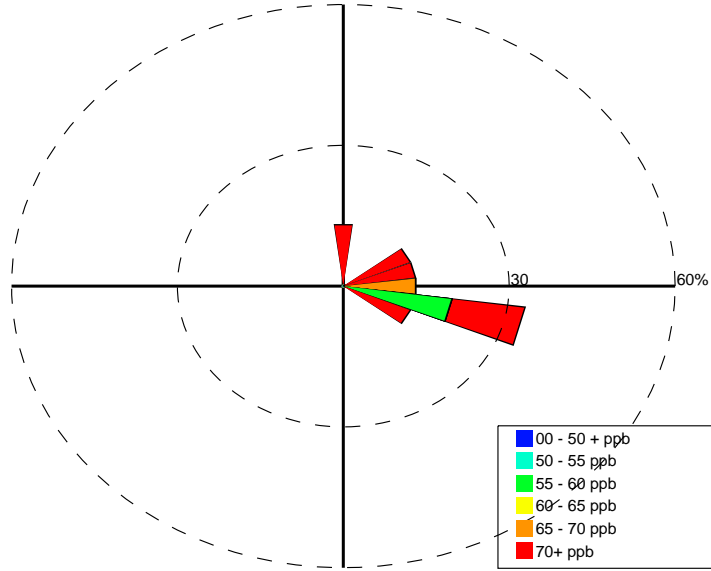
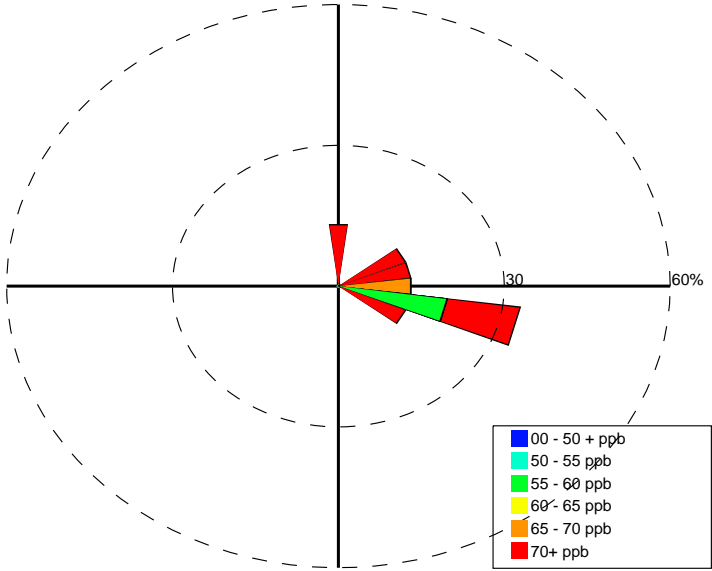
TrailRidge OZONE HIGH (>70) 0-24 n=38 TrailRidge OZONE ALL 0-24 n=38



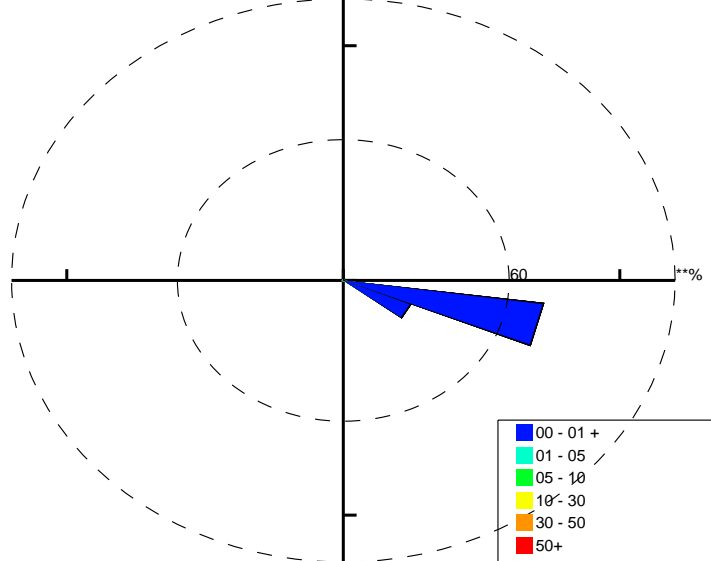
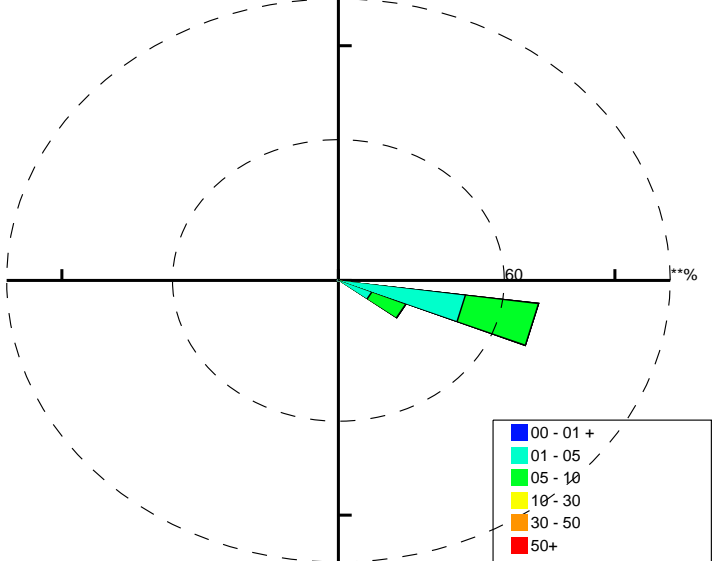
TrailRidge OilGasPBL HIGH0-24 n=38 TrailRidge OilGasPBL LOW0-24 n=38



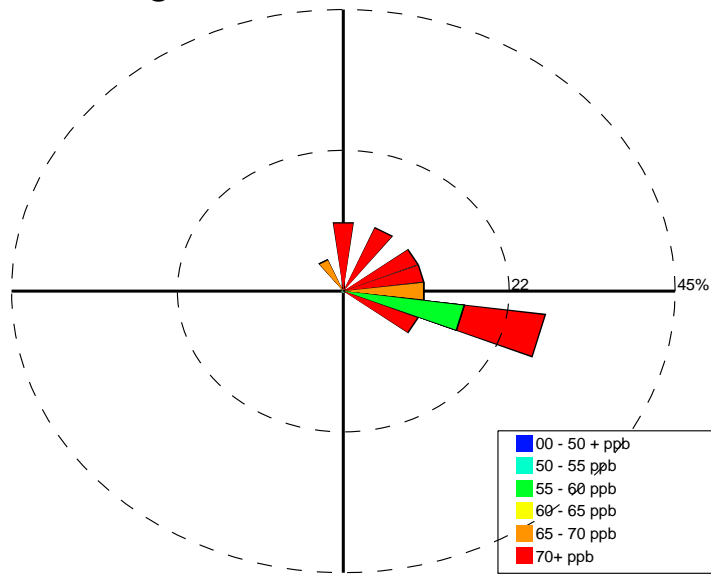
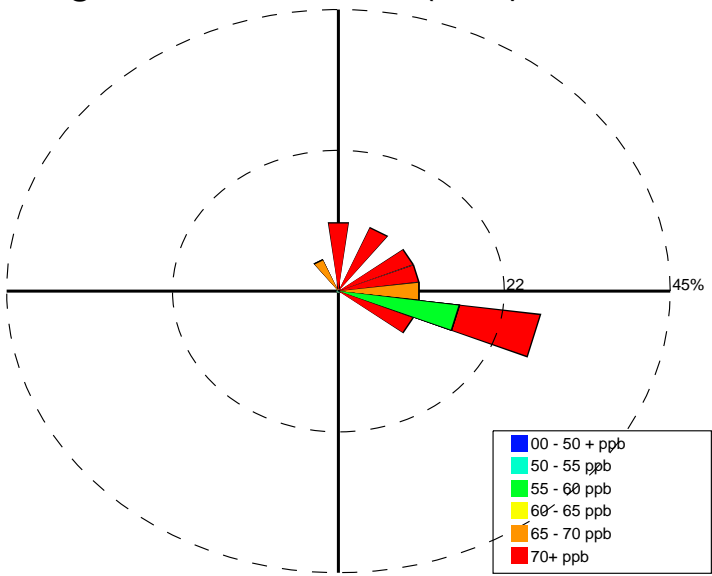
TrailRidge OZONE HIGH (>70) 12-18 n=15 TrailRidge OZONE ALL 12-18 n=15



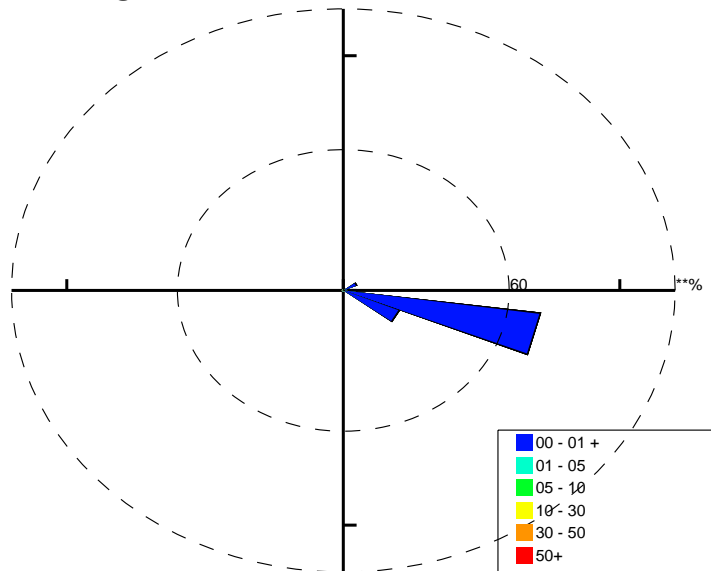
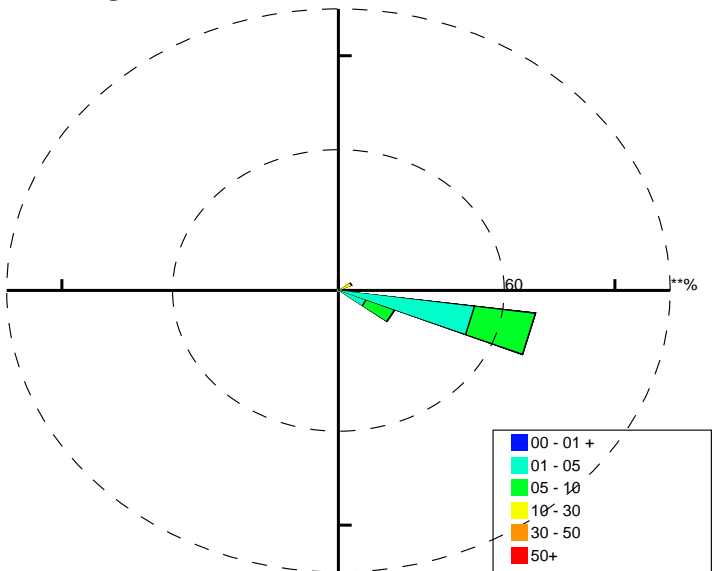
TrailRidge OilGasPBL HIGH 12-18 n=15 TrailRidge OilGasPBL LOW 12-18 n=15



TrailRidge OZONE HIGH (>70) 12-20 n=18 TrailRidge OZONE ALL 12-20 n=18

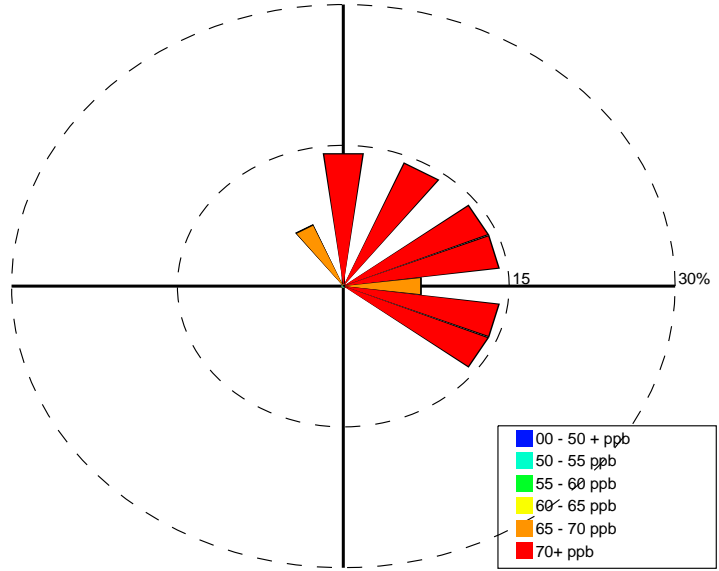
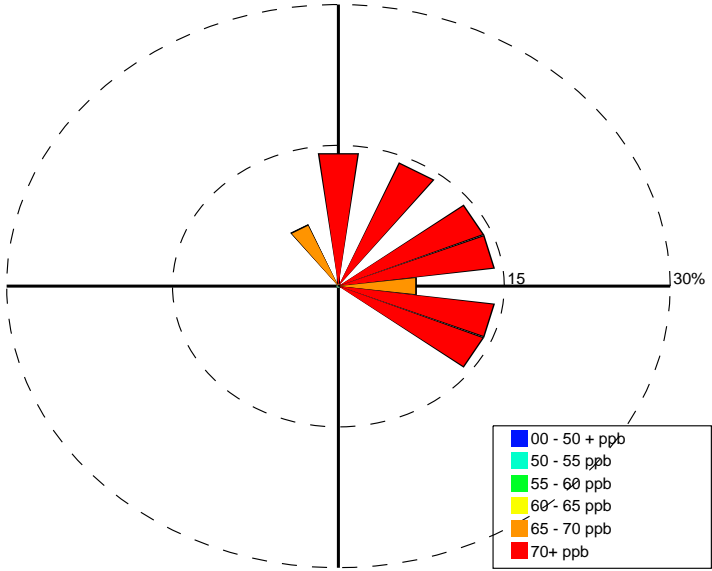


TrailRidge OilGasPBL HIGH 12-20 n=18 TrailRidge OilGasPBL LOW 12-20 n=18

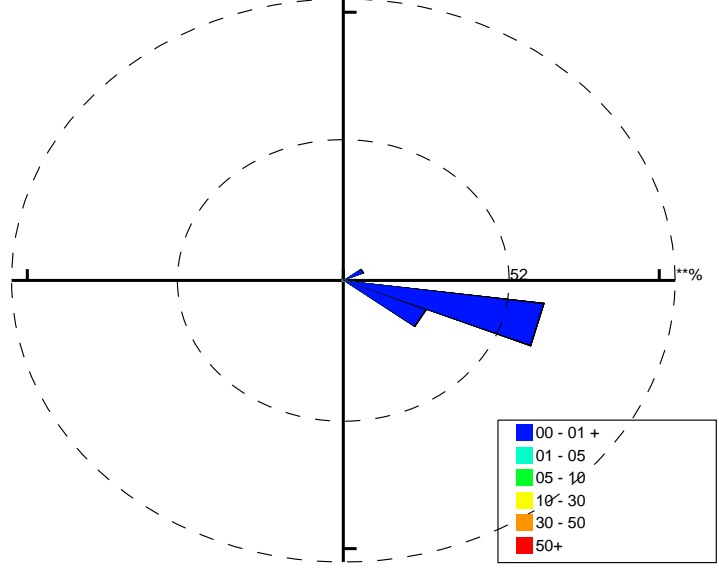
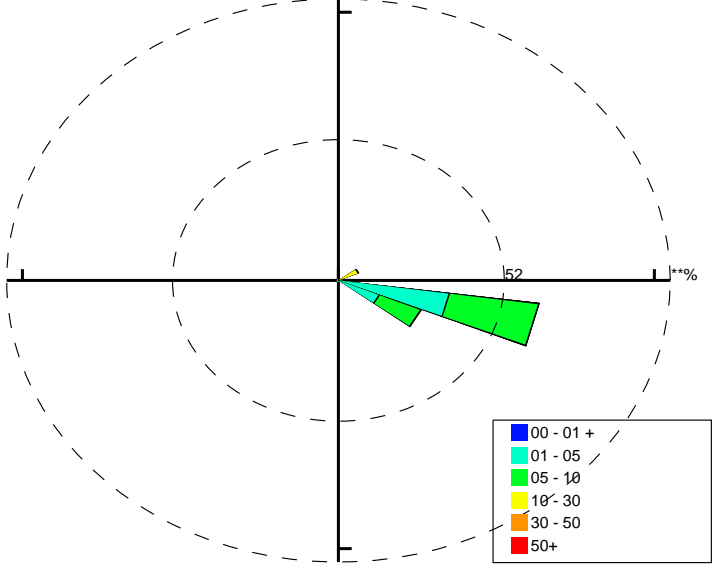




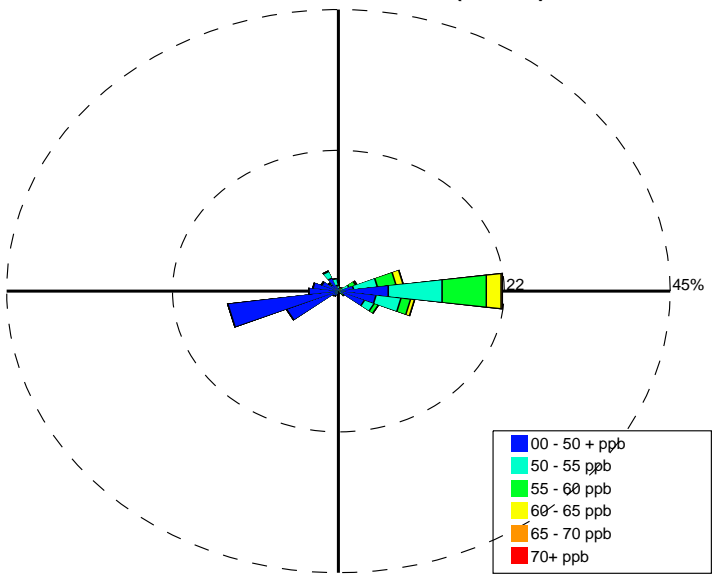
TrailRidge OZONE HIGH (>70) 14-20 n=14 TrailRidge OZONE ALL 14-20 n=14



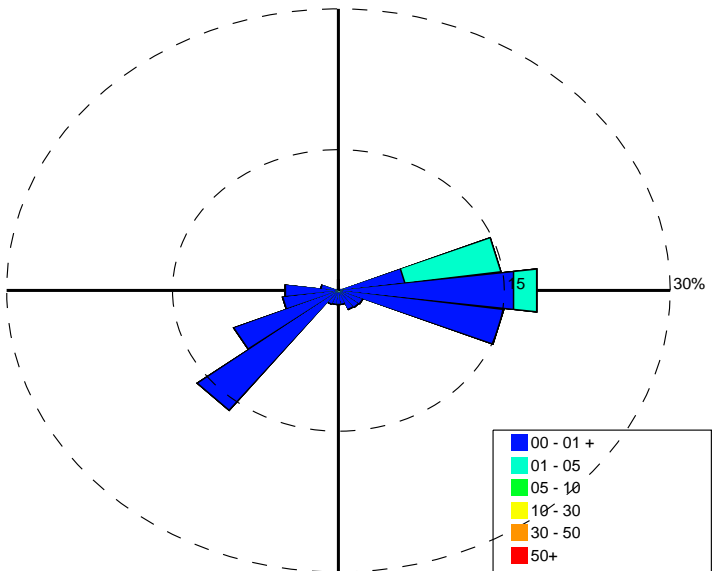
TrailRidge OilGasPBL HIGH 14-20 n=14 TrailRidge OilGasPBL LOW 14-20 n=14



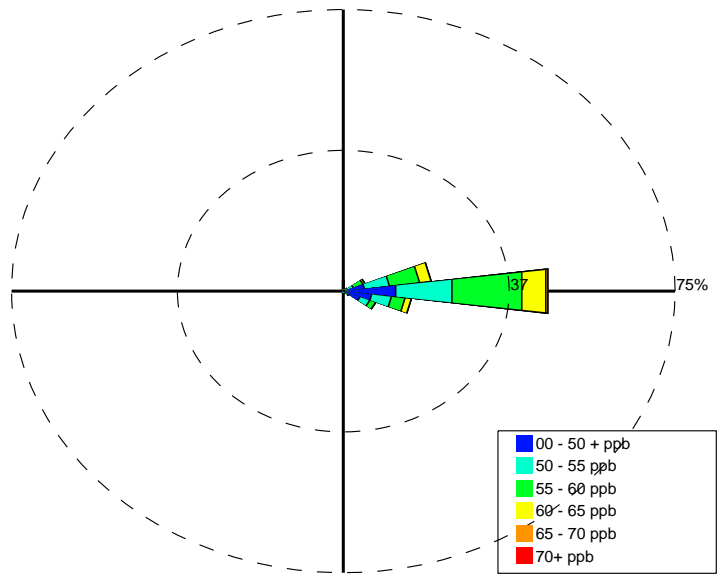
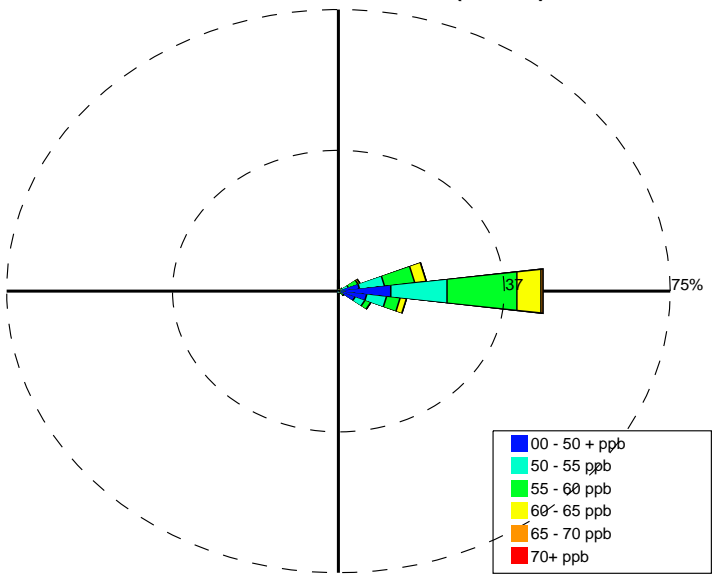
03-ASPENPK OZONE HIGH (>70) 0-24 n=1141



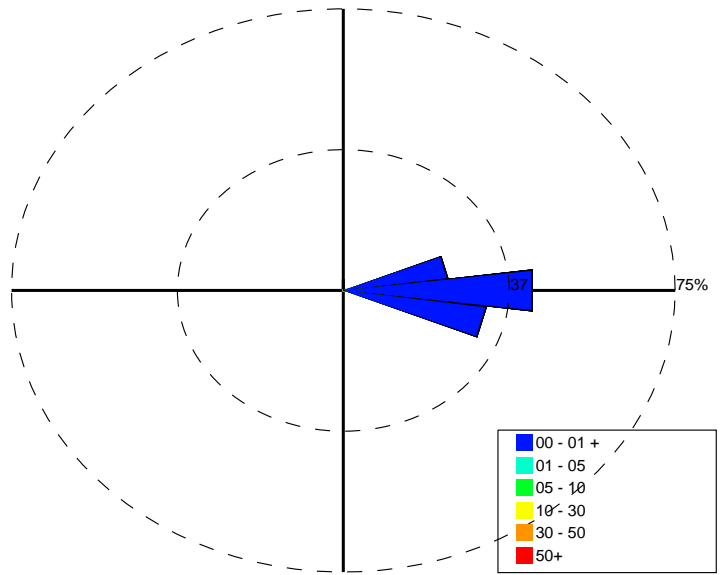
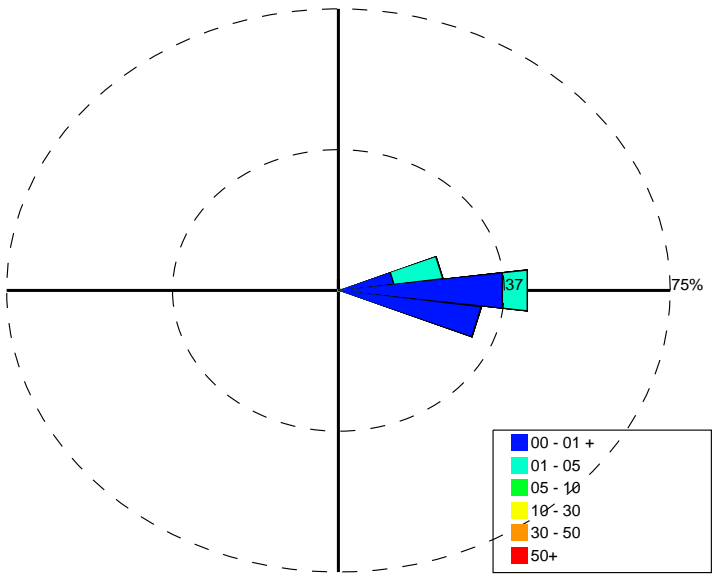
03-ASPENPK OilGasPBL HIGH 0-24 n=1141



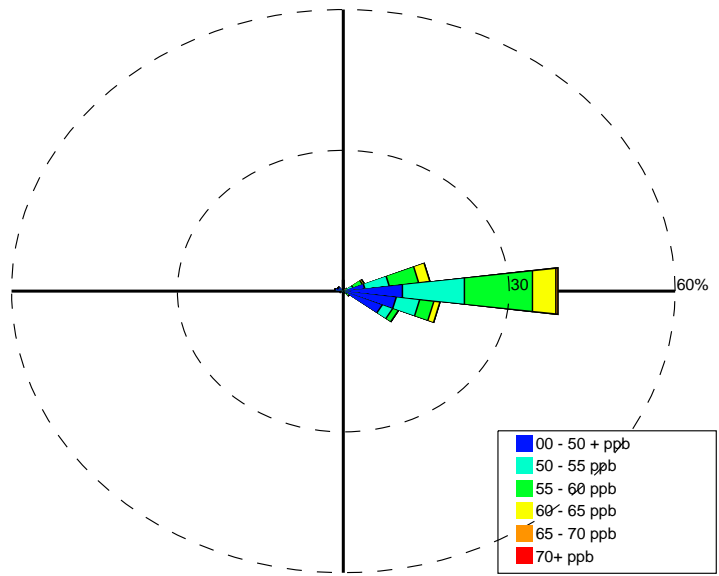
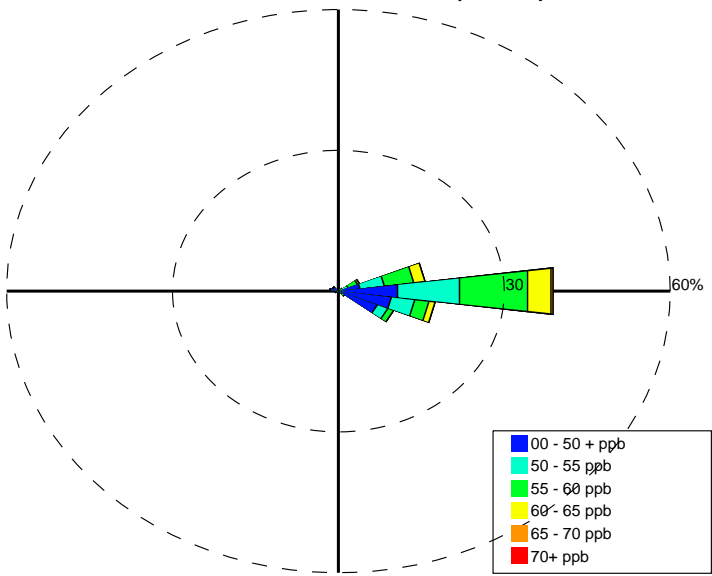
03-ASPENPK OZONE HIGH (>70) 12-18 n=421 03-ASPENPK OZONE ALL 12-18 n=421



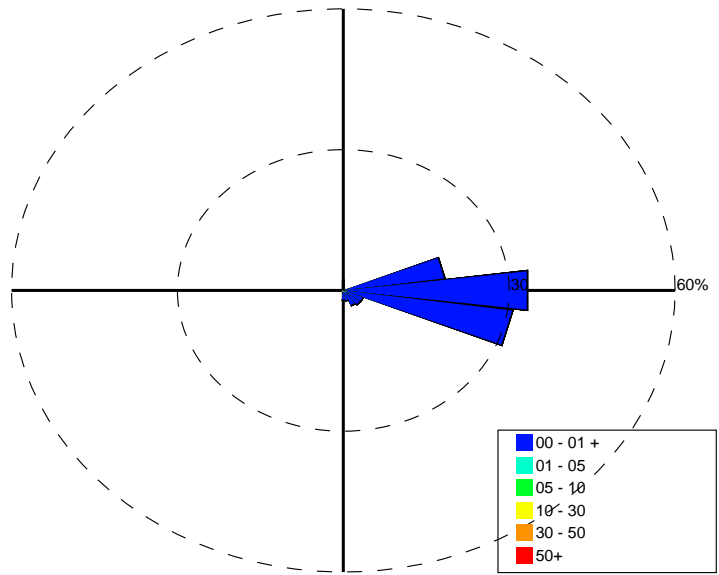
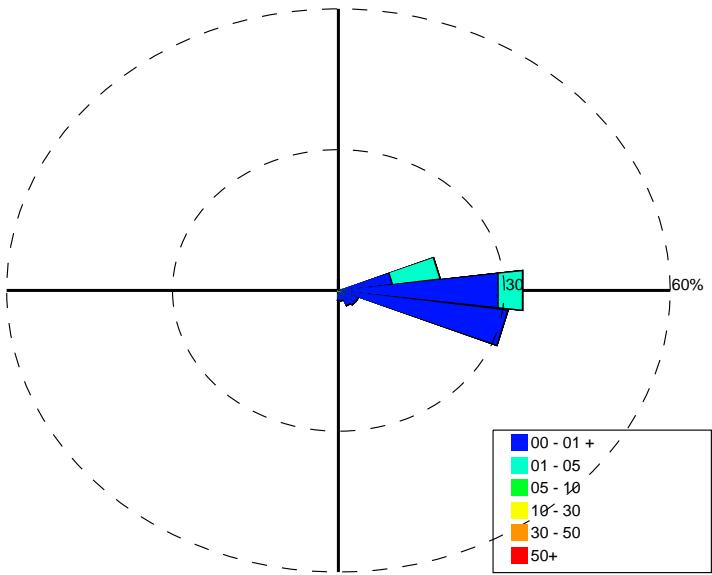
03-ASPENPK OilGasPBL HIGH 12-18 n=421 03-ASPENPK OilGasPBL LOW 12-18 n=421



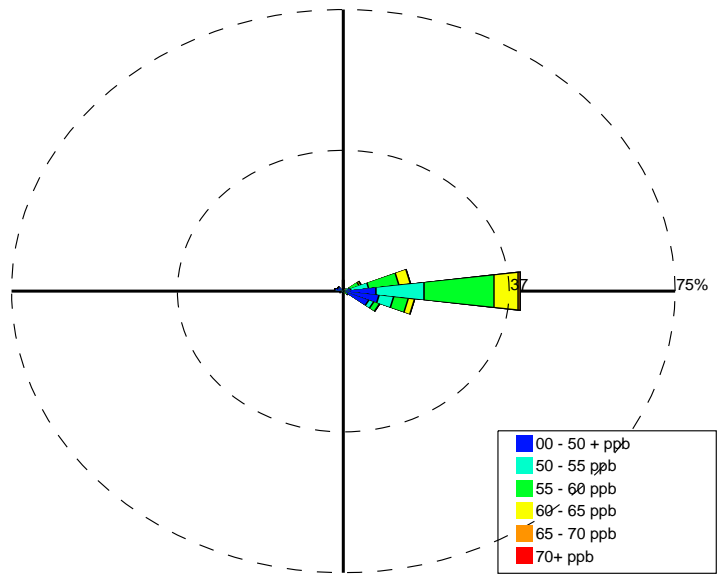
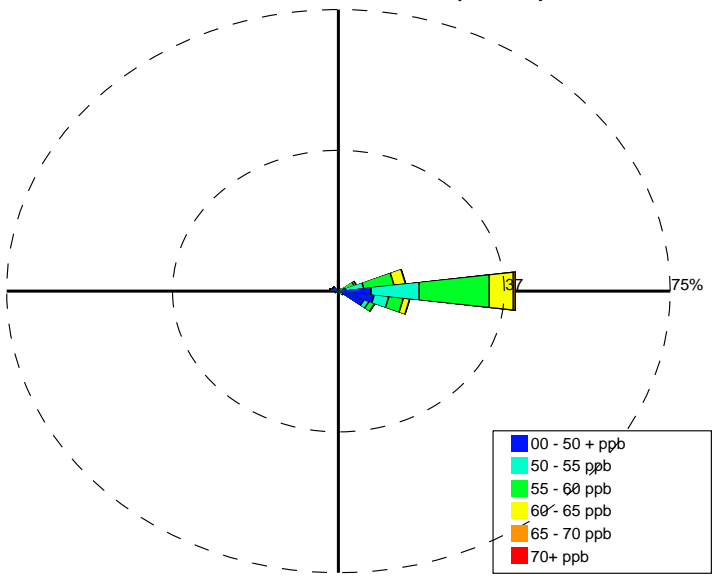
03-ASPENPK OZONE HIGH (>70) 12-20 n=540 03-ASPENPK OZONE ALL 12-20 n=540



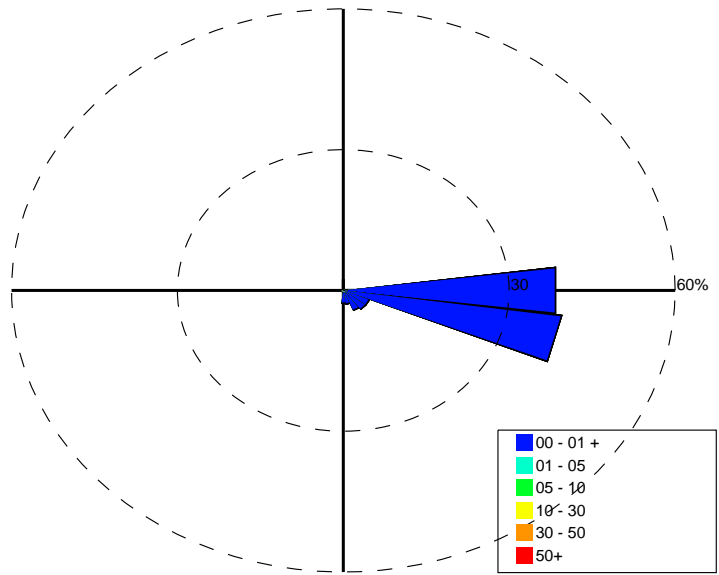
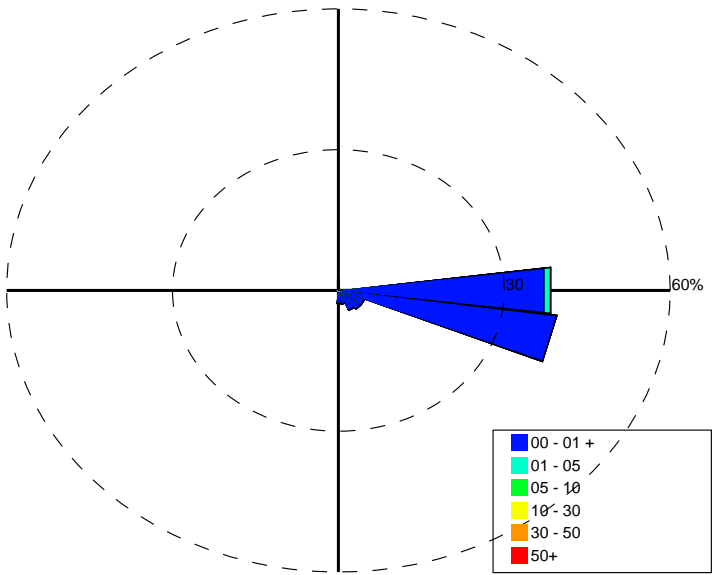
03-ASPENPK OilGasPBL HIGH 12-20 n=540 03-ASPENPK OilGasPBL LOW 12-20 n=540



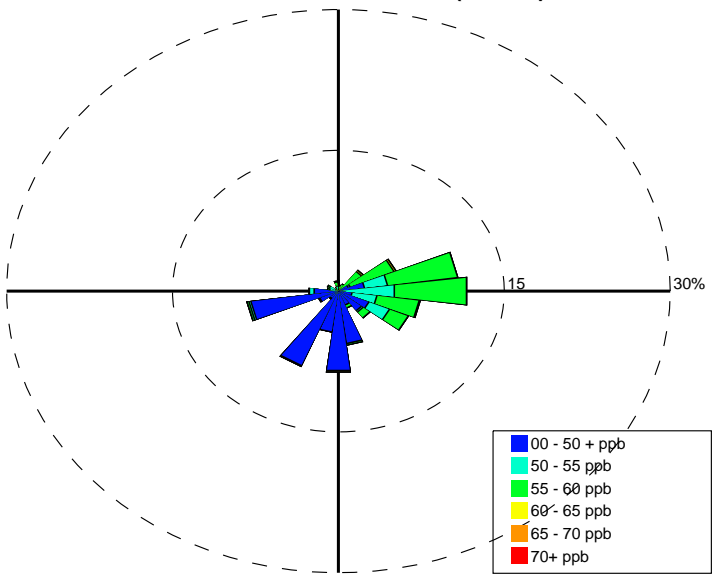
03-ASPENPK OZONE HIGH (>70) 14-20 n=420 03-ASPENPK OZONE ALL 14-20 n=420



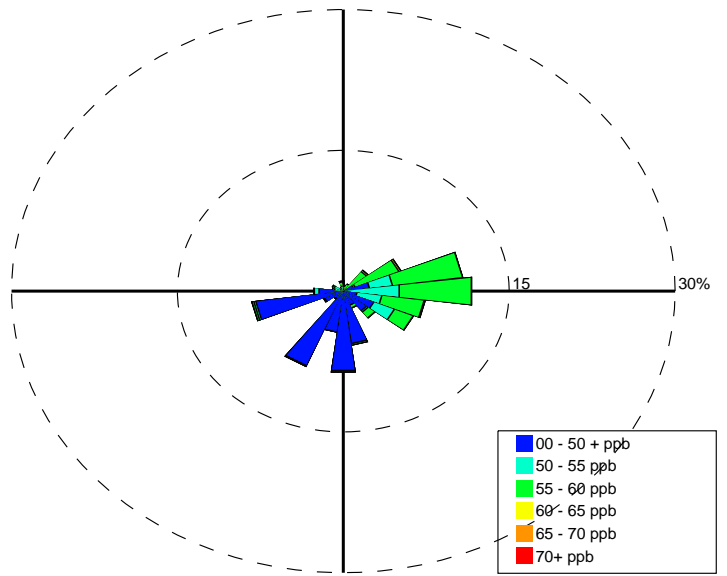
03-ASPENPK OilGasPBL HIGH 14-20 n=420 03-ASPENPK OilGasPBL LOW 14-20 n=420



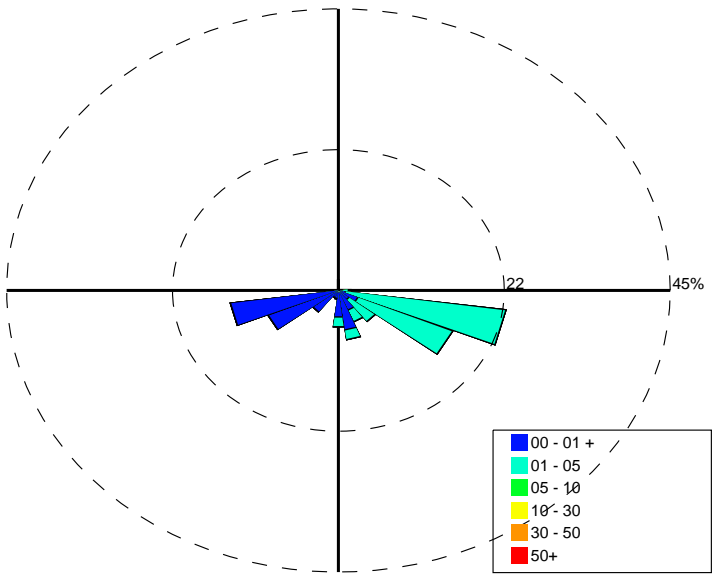
03-AUREAST OZONE HIGH (>70) 0-24 n=1141



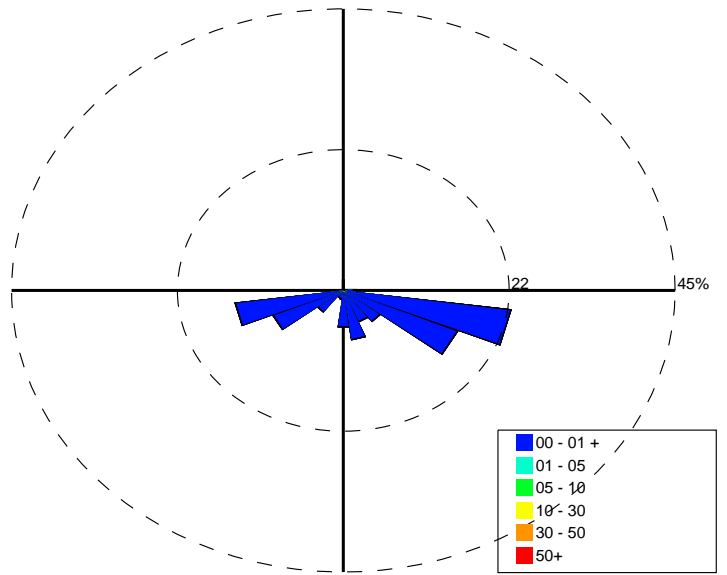
03-AUREAST OZONE ALL 0-24 n=1141



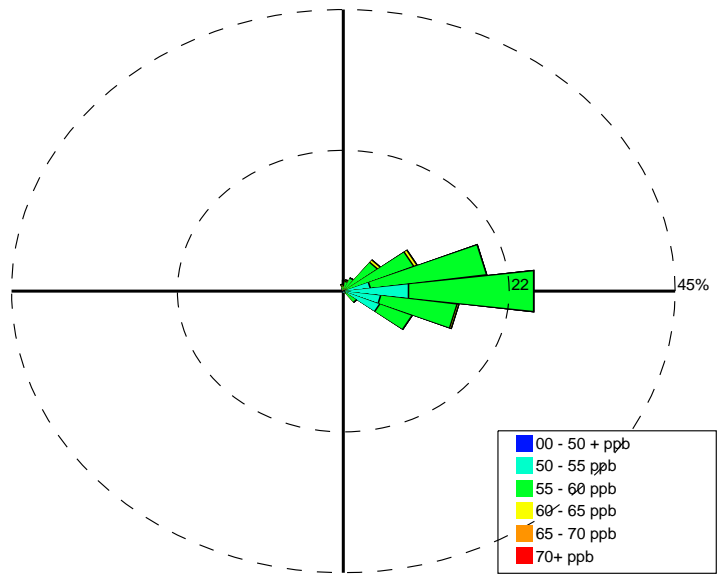
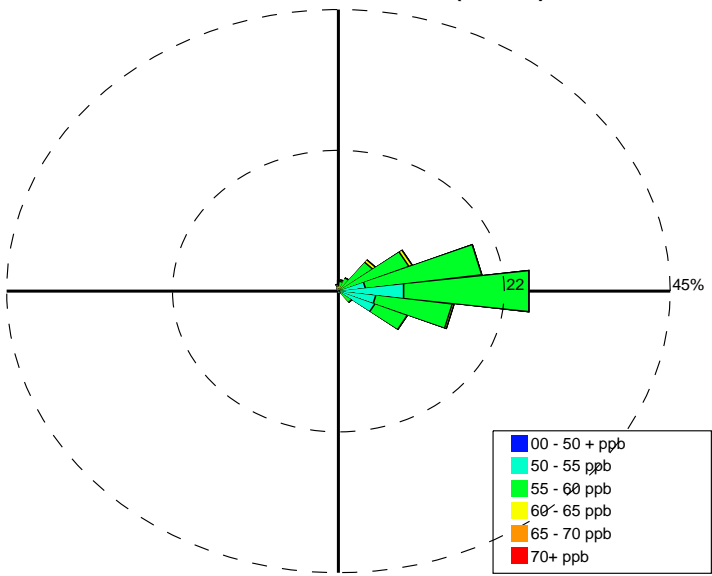
03-AUREAST OilGasPBL HIGH 0-24 n=1141



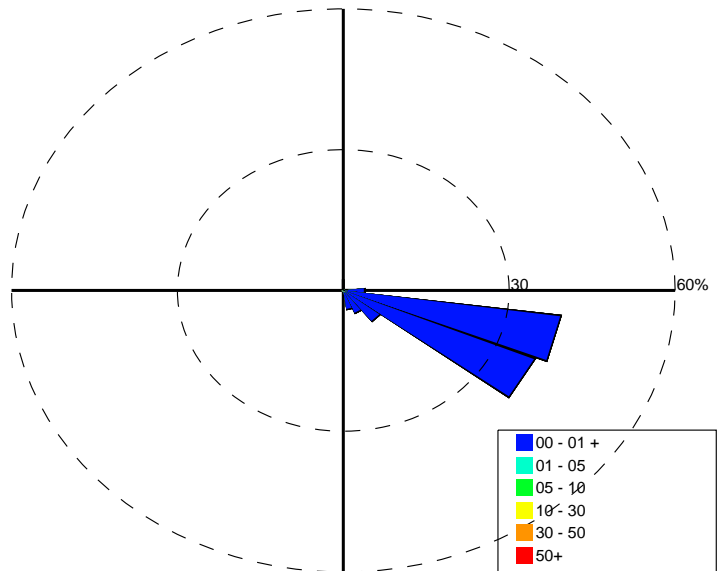
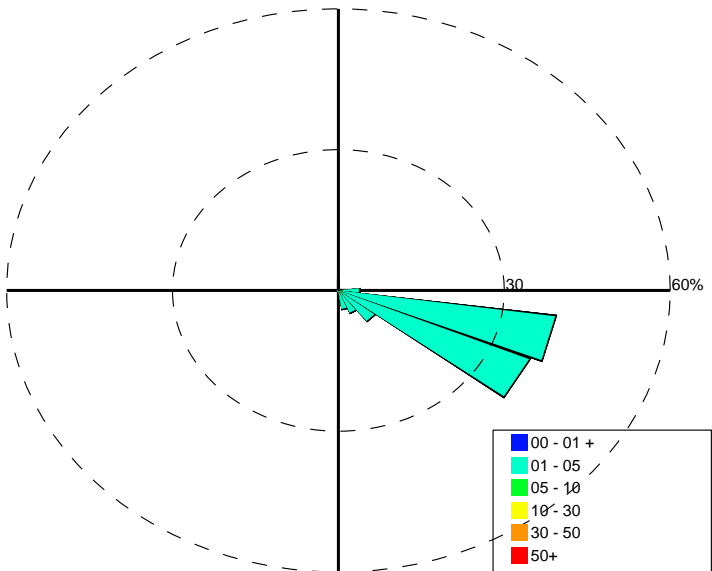
03-AUREAST OilGasPBL LOW 0-24 n=1141



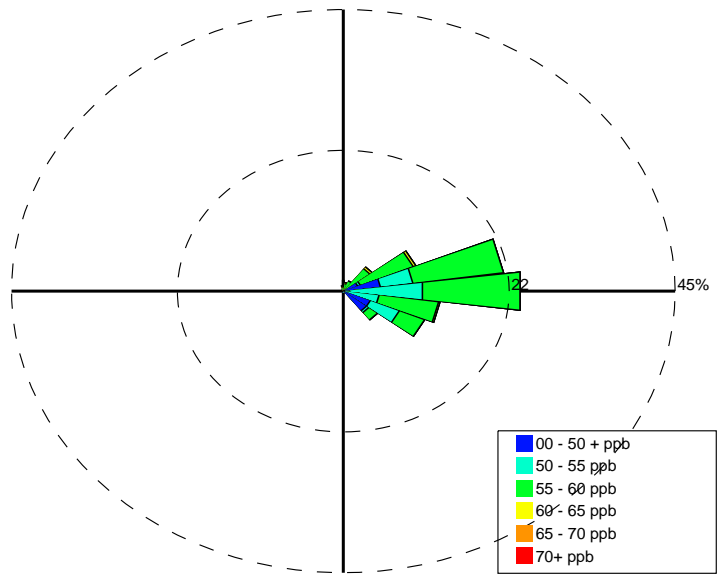
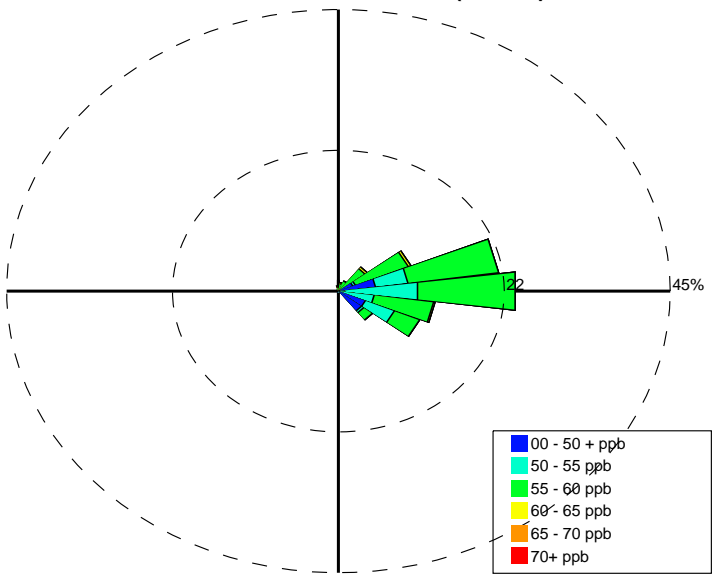
03-AUREAST OZONE HIGH (>70) 12-18 n=421 03-AUREAST OZONE ALL 12-18 n=421



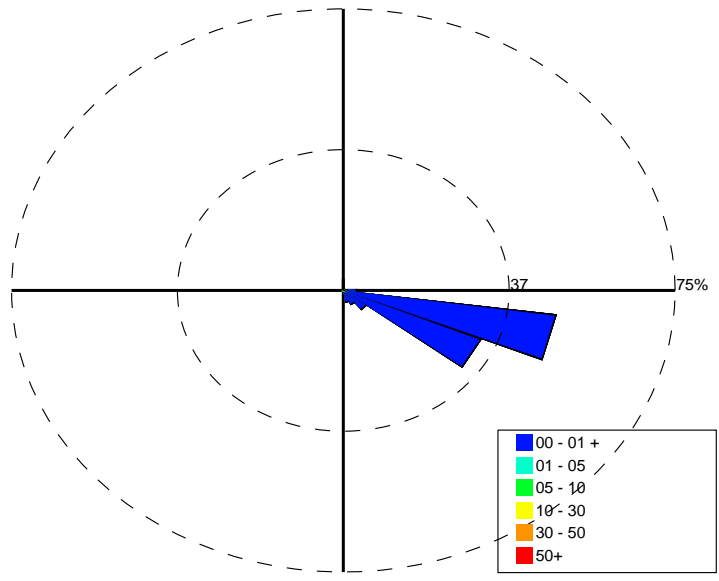
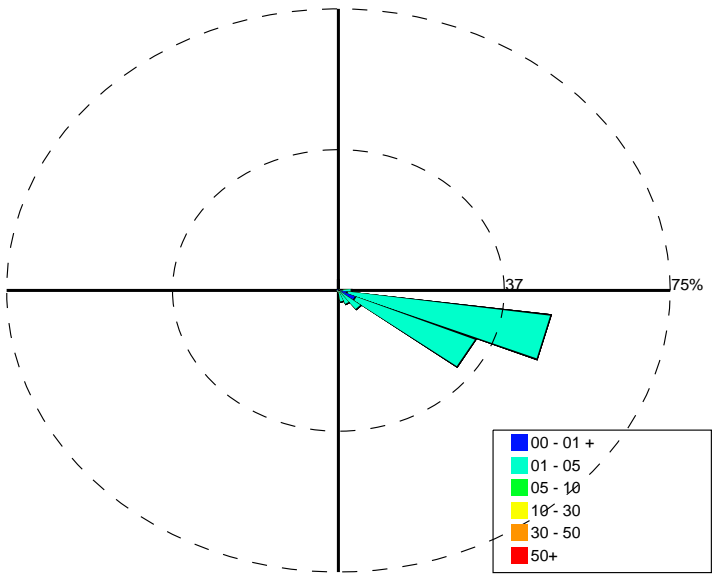
03-AUREAST OilGasPBL HIGH 12-18 n=421 03-AUREAST OilGasPBL LOW 12-18 n=421



03-AUREAST OZONE HIGH (>70) 12-20 n=540 03-AUREAST OZONE ALL 12-20 n=540

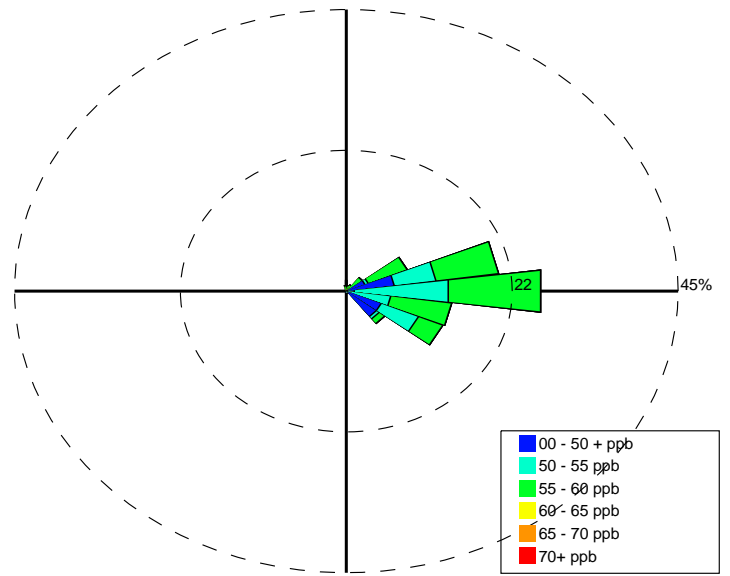
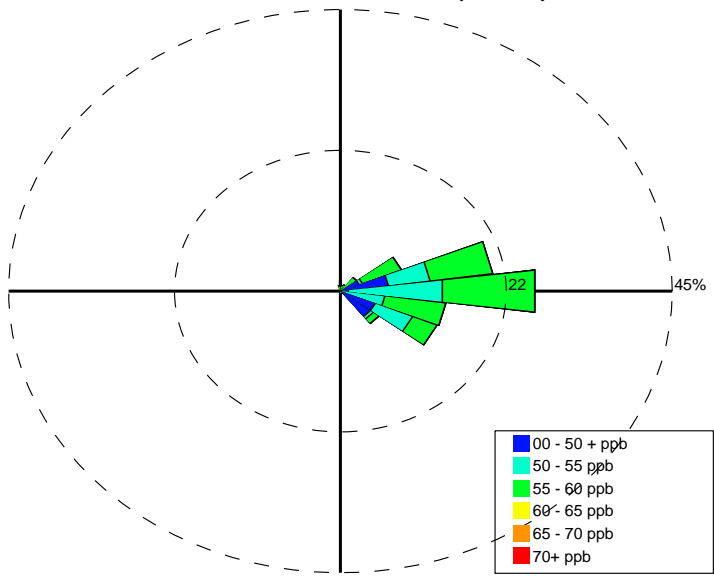


03-AUREAST OilGasPBL HIGH 12-20 n=540 03-AUREAST OilGasPBL LOW 12-20 n=540

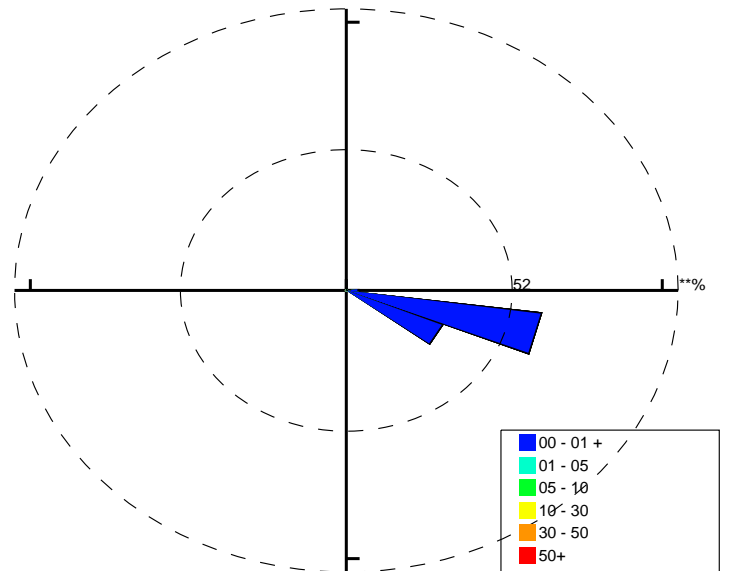
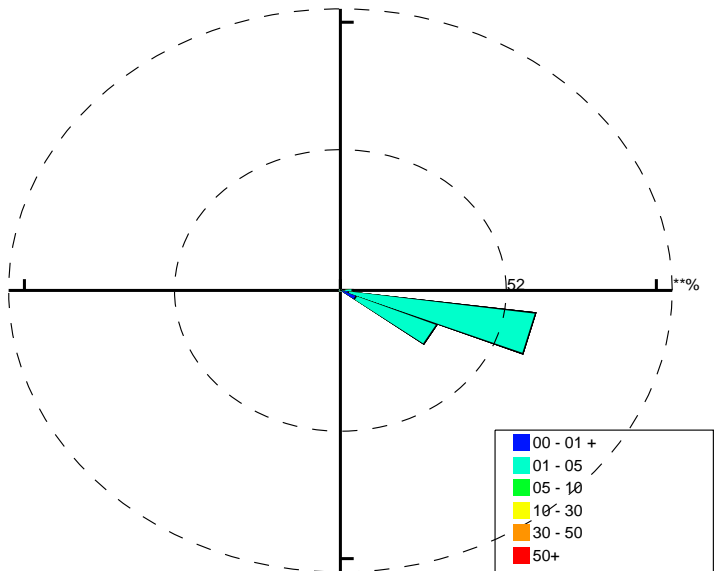




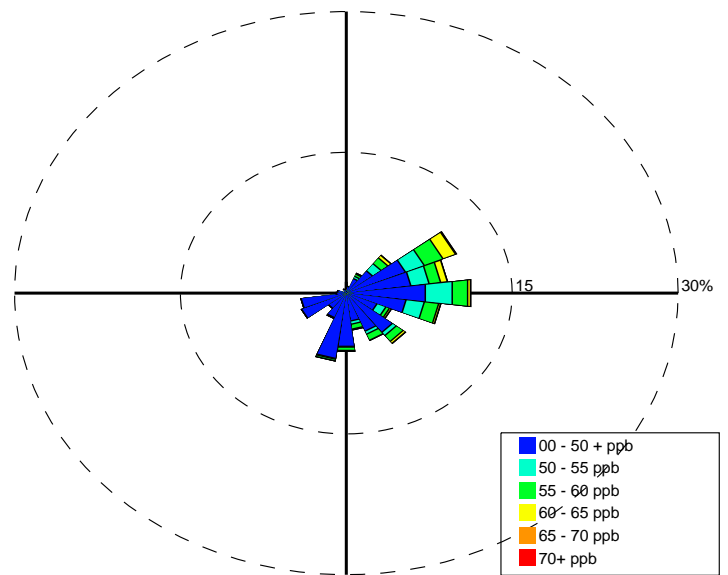
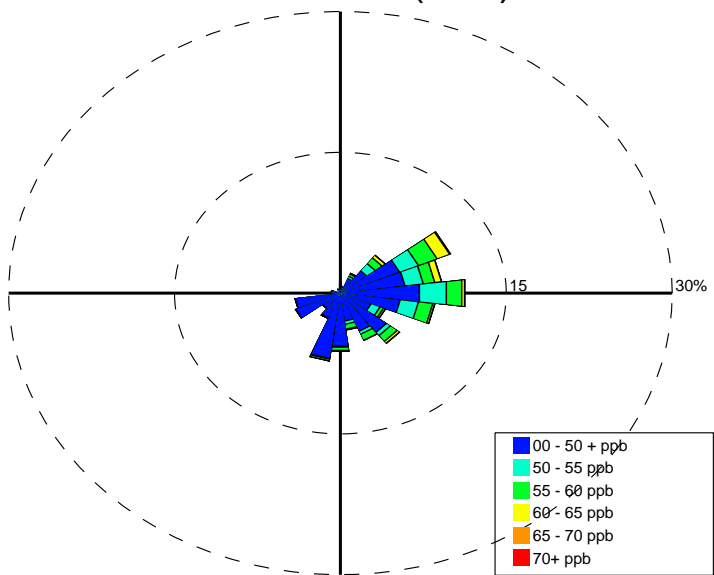
03-AUREAST OZONE HIGH (>70) 14-20 n=420 03-AUREAST OZONE ALL 14-20 n=420



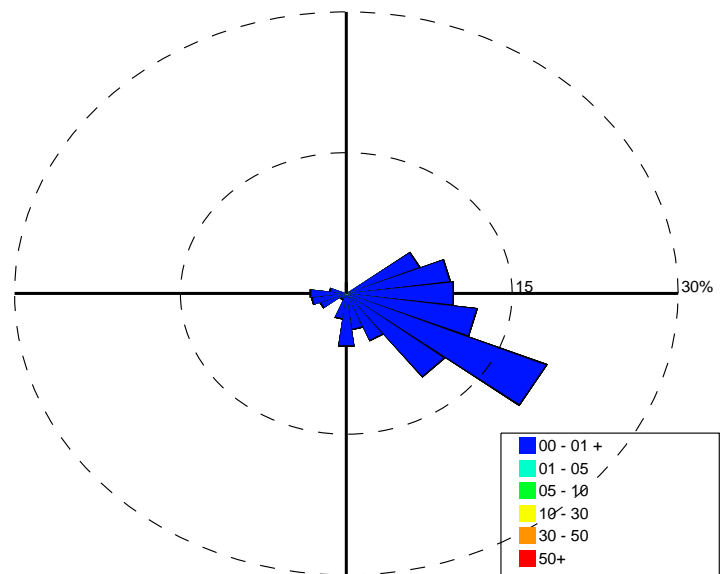
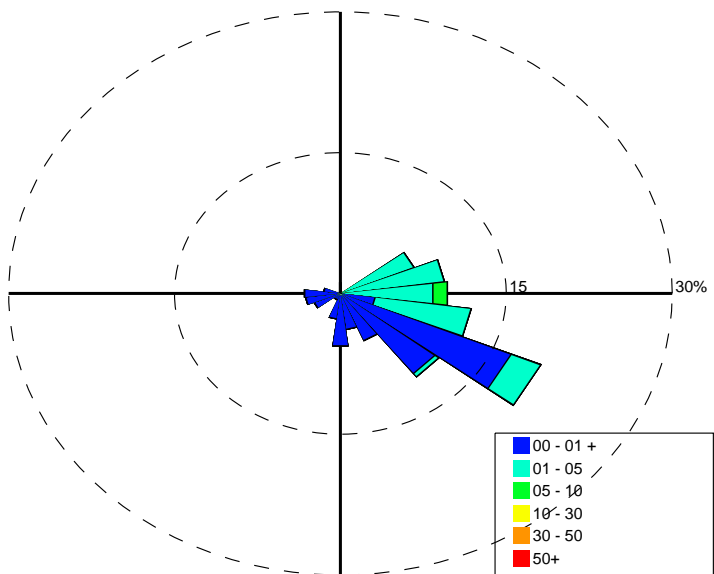
03-AUREAST OilGasPBL HIGH 14-20 n=420 03-AUREAST OilGasPBL LOW 14-20 n=420



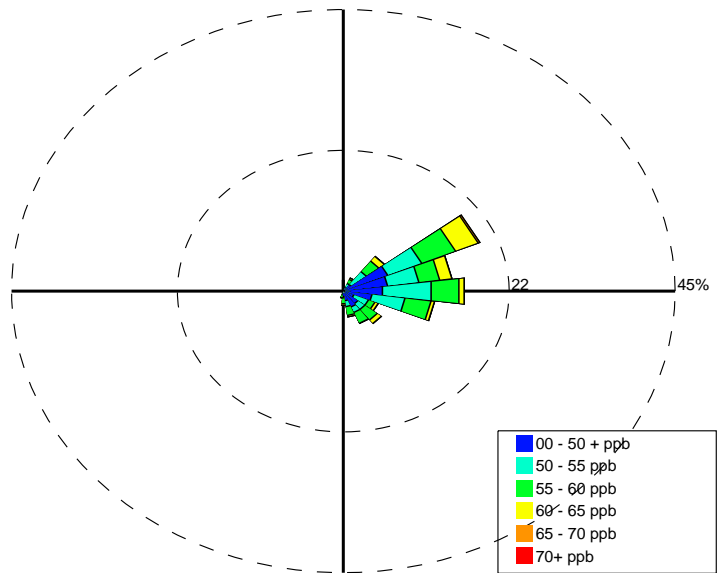
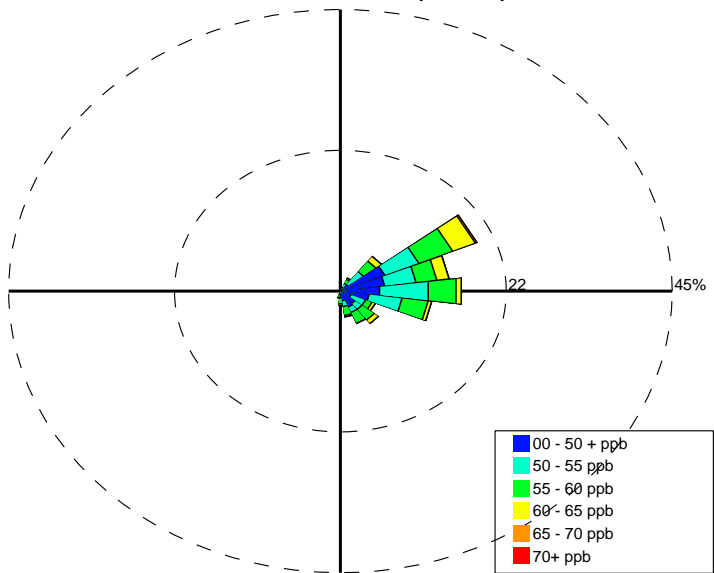
O3-CAMP OZONE HIGH (>70) 0-24 n=1141 O3-CAMP OZONE ALL 0-24 n=1141



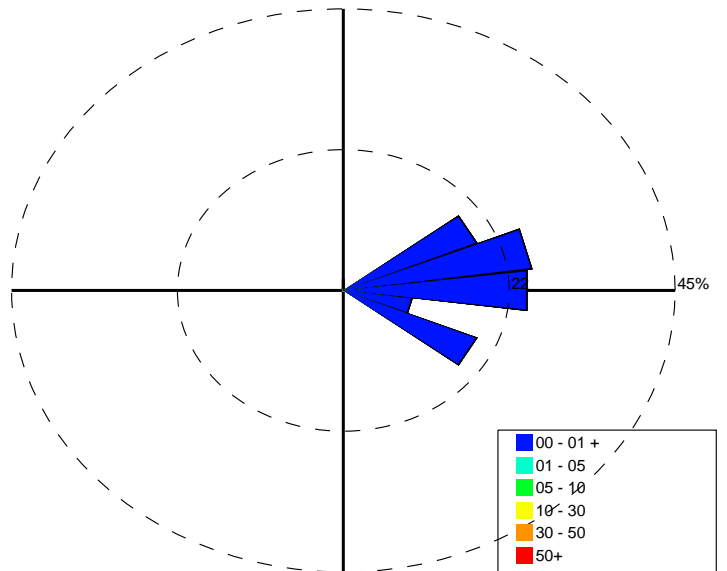
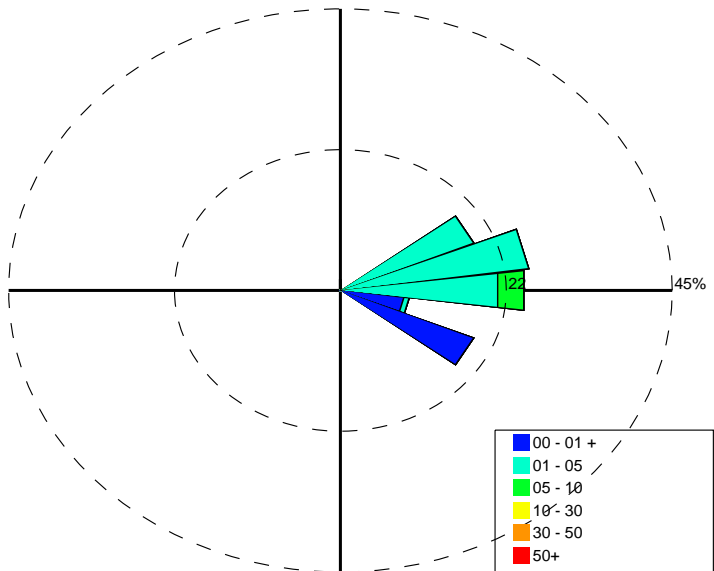
O3-CAMP OilGasPBL HIGH 0-24 n=1141 O3-CAMP OilGasPBL LOW 0-24 n=1141



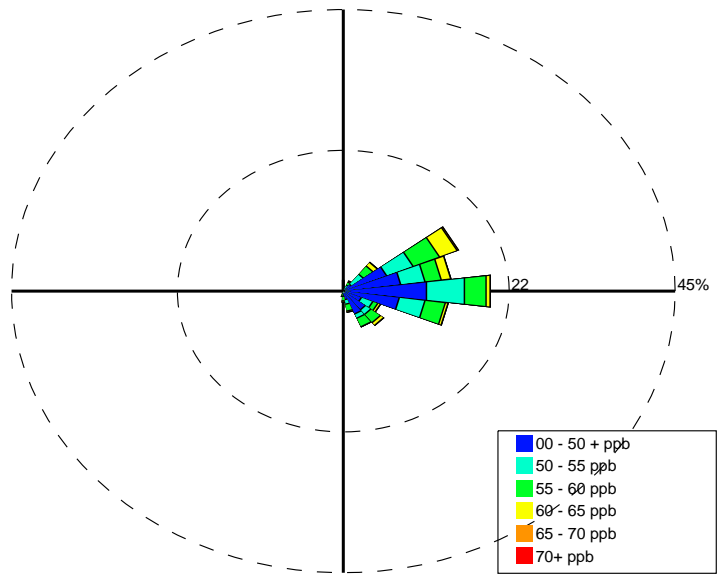
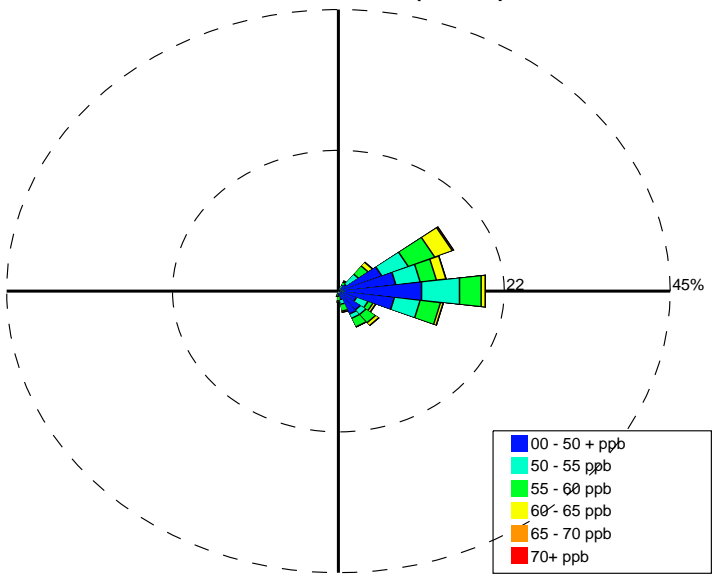
O3-CAMP OZONE HIGH (>70) 12-18 n=421



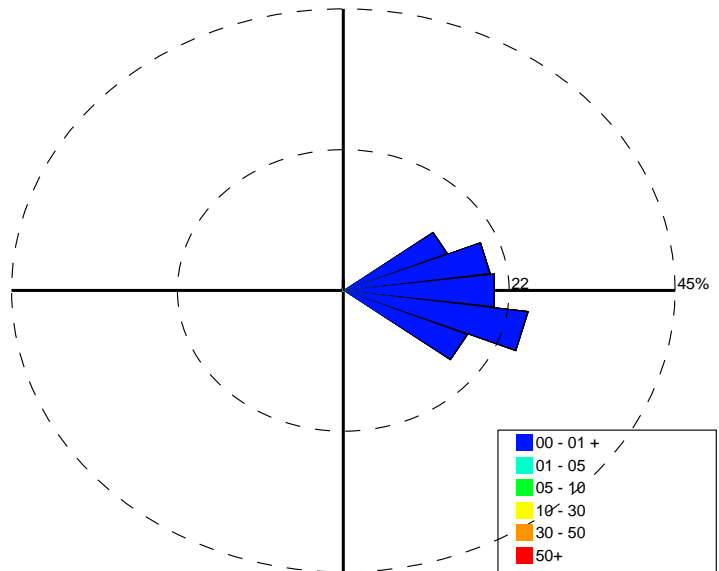
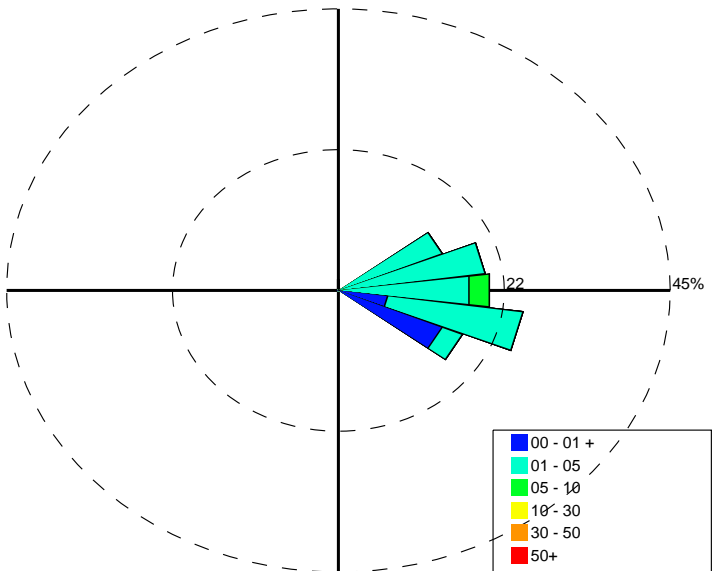
O3-CAMP OilGasPBL HIGH 12-18 n=421



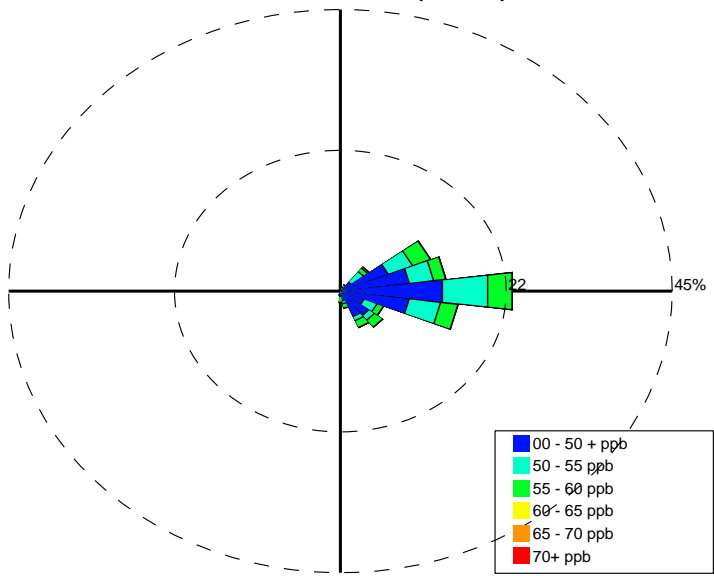
O3-CAMP OZONE HIGH (>70) 12-20 n=540 O3-CAMP OZONE ALL 12-20 n=540



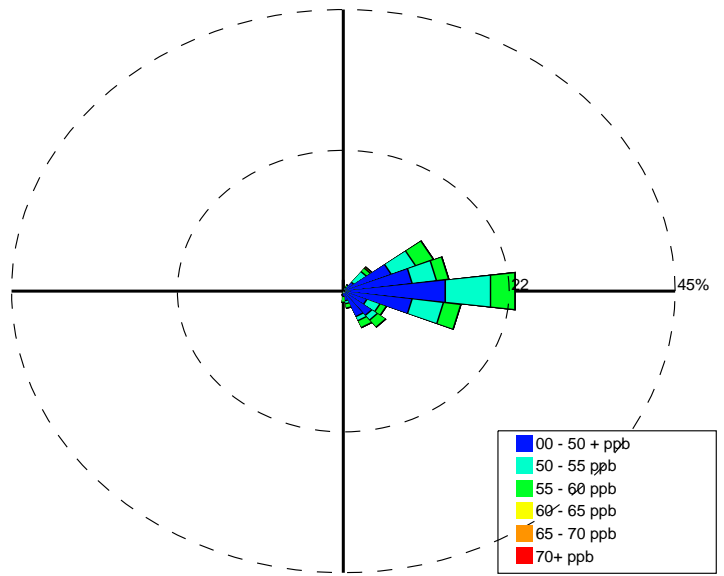
O3-CAMP OilGasPBL HIGH 12-20 n=540 O3-CAMP OilGasPBL LOW 12-20 n=540



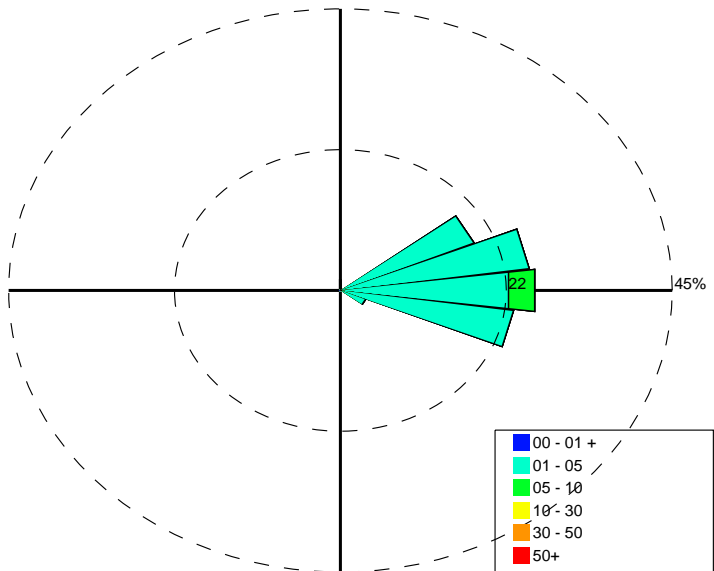
O3-CAMP OZONE HIGH (>70) 14-20 n=420



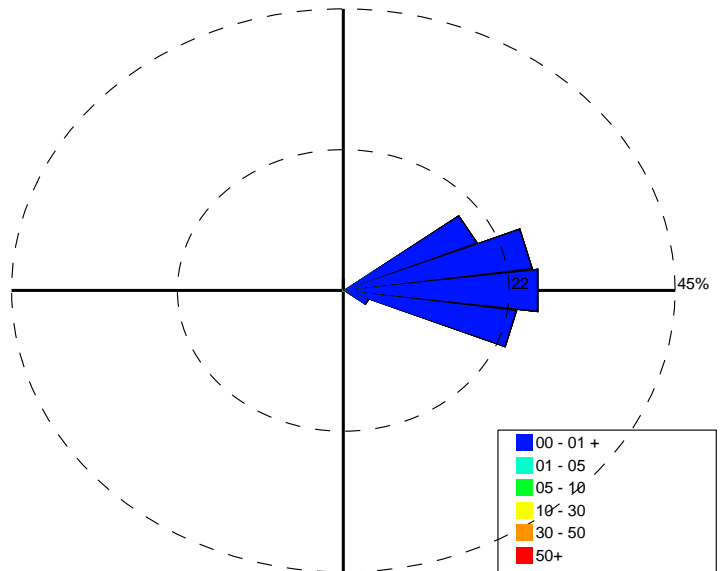
O3-CAMP OZONE ALL 14-20 n=420



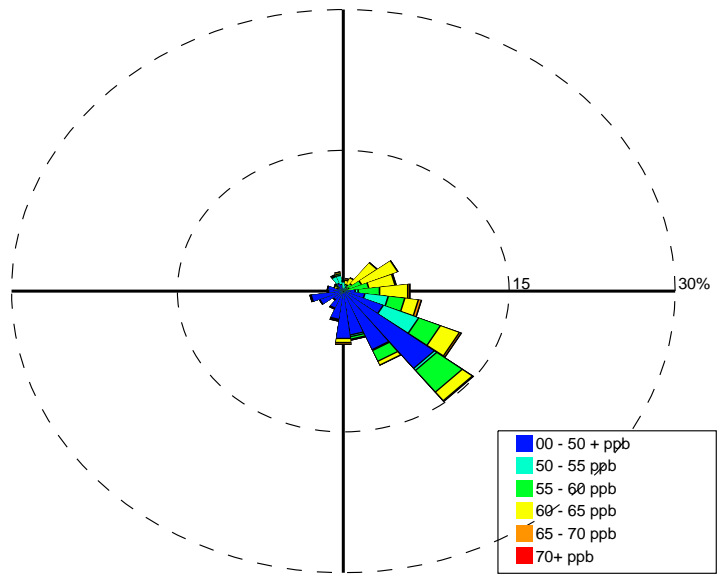
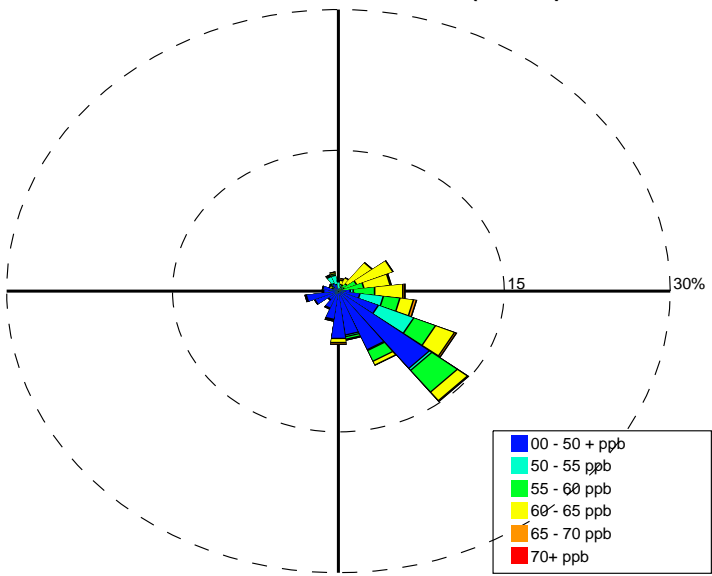
O3-CAMP OilGasPBL HIGH 14-20 n=420



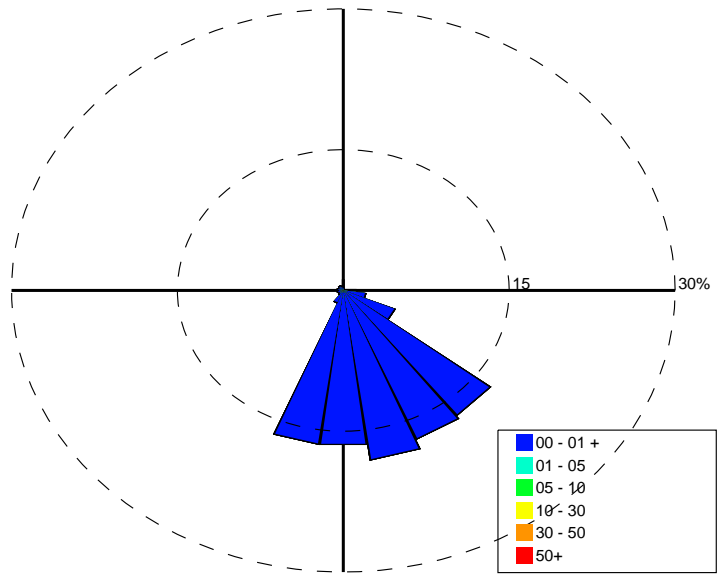
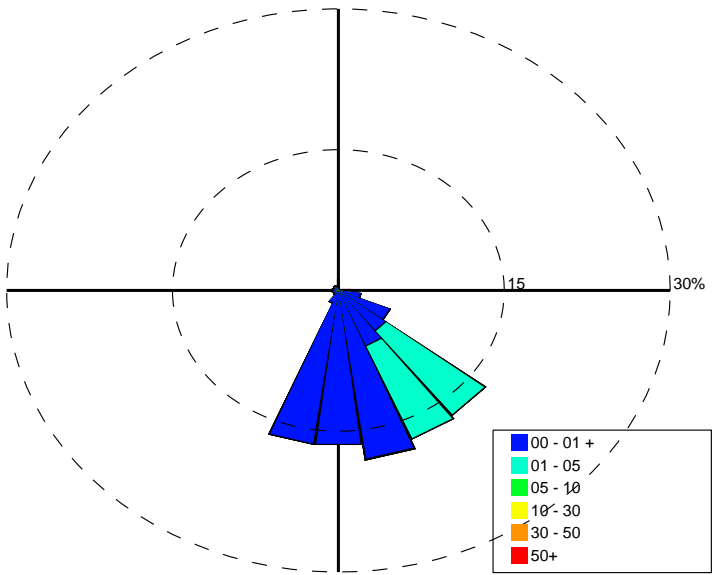
O3-CAMP OilGasPBL LOW 14-20 n=420



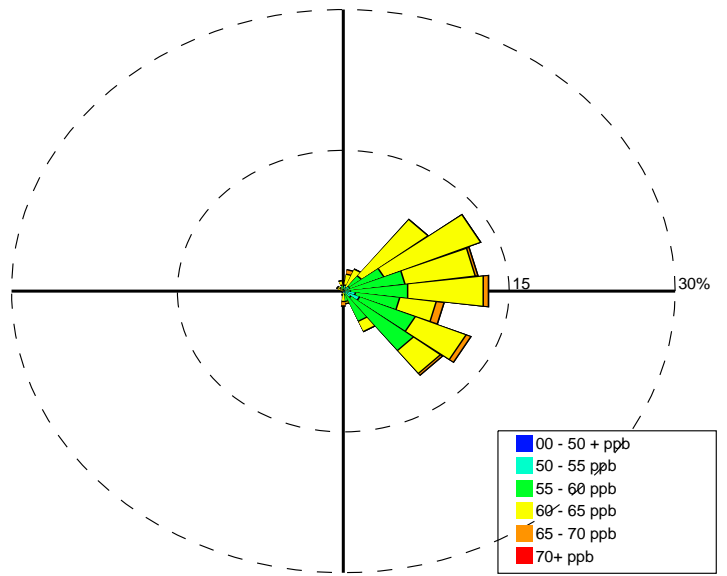
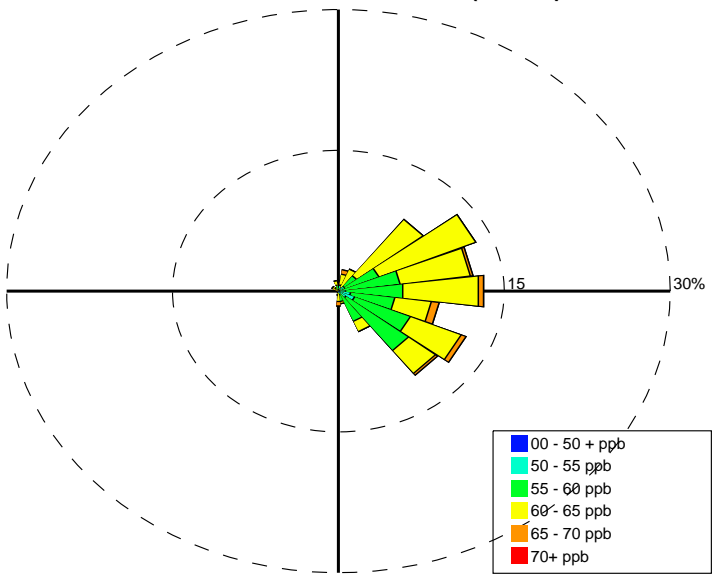
03-CHATPARK OZONE HIGH (>70) 0-24 031026 03-CHATPARK OZONE ALL 0-24 n=1126



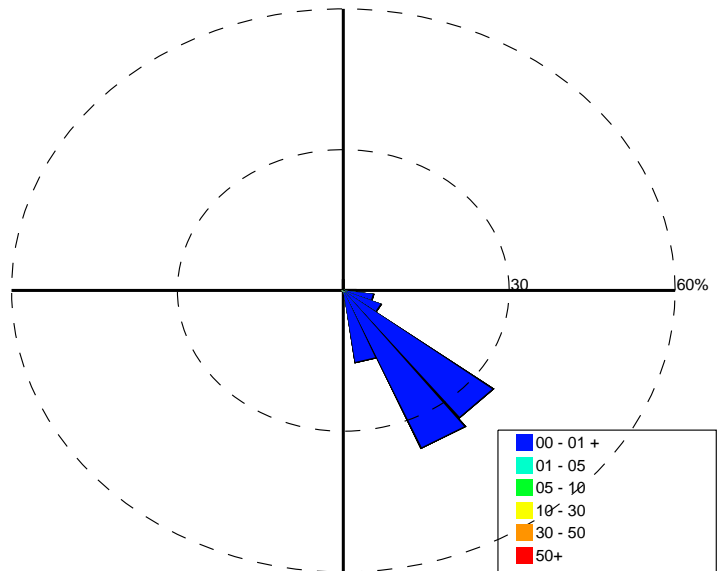
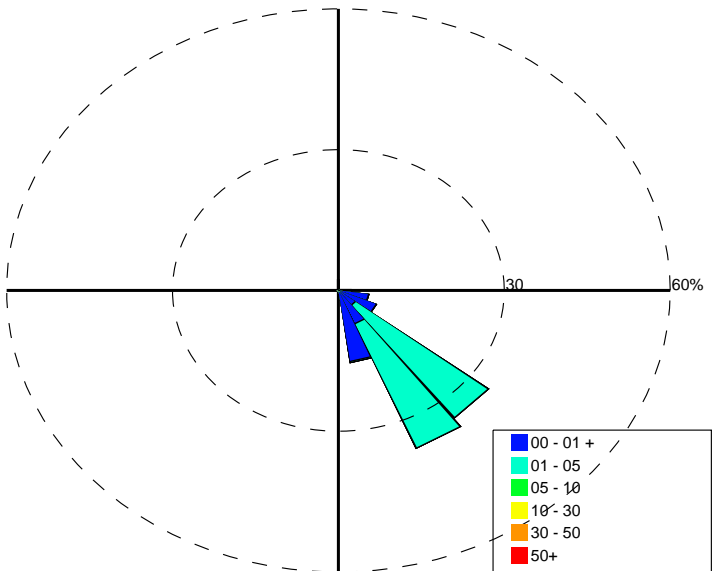
03-CHATPARK OilGasPBL HIGH 0-24 031026 03-CHATPARK OilGasPBL LOW 0-24 n=1126



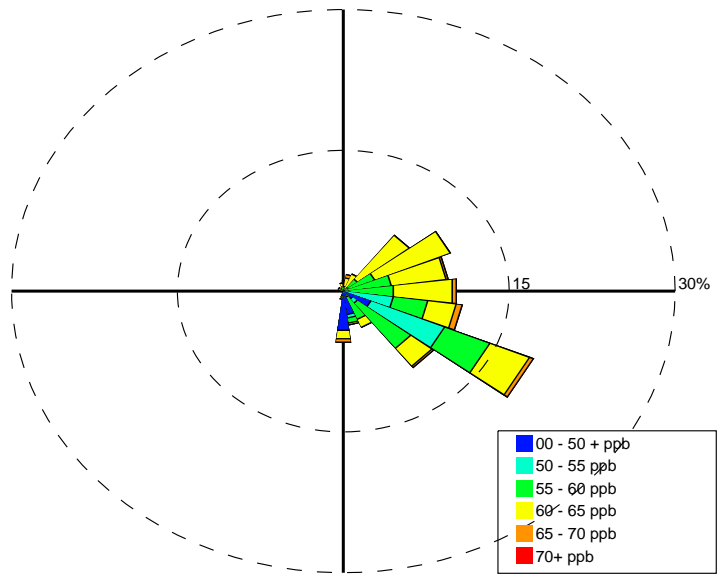
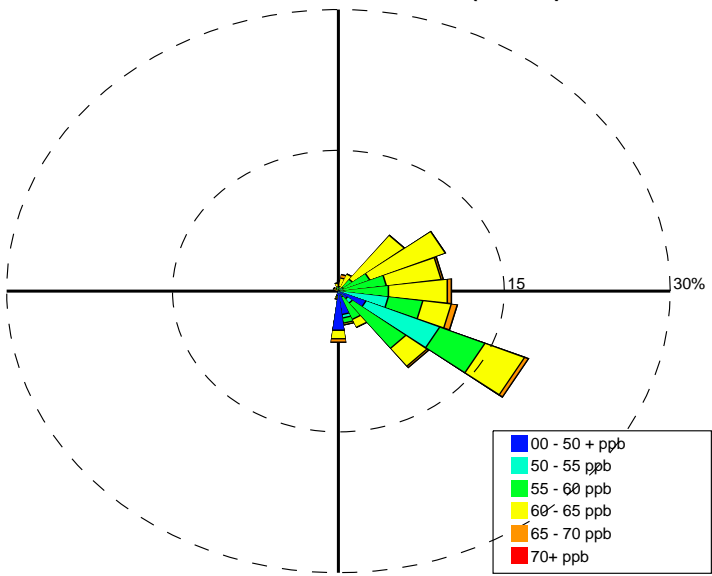
03-CHATPARK OZONE HIGH (>70) 12-18 n=421 03-CHATPARK OZONE ALL 12-18 n=421



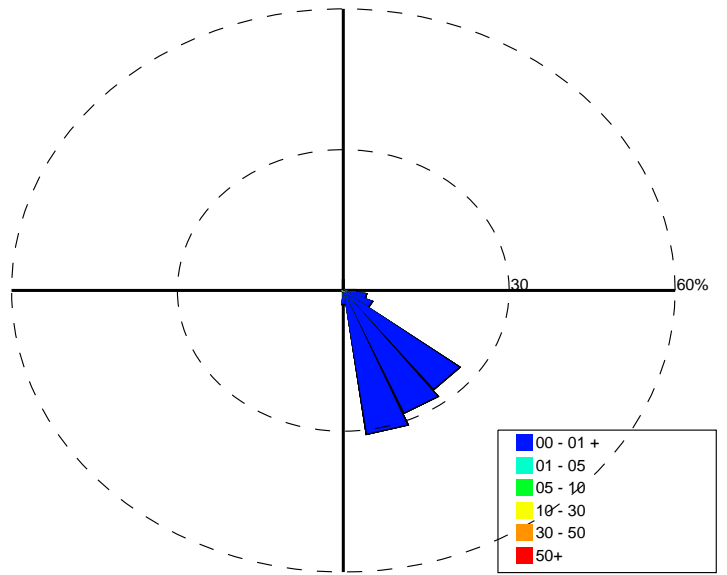
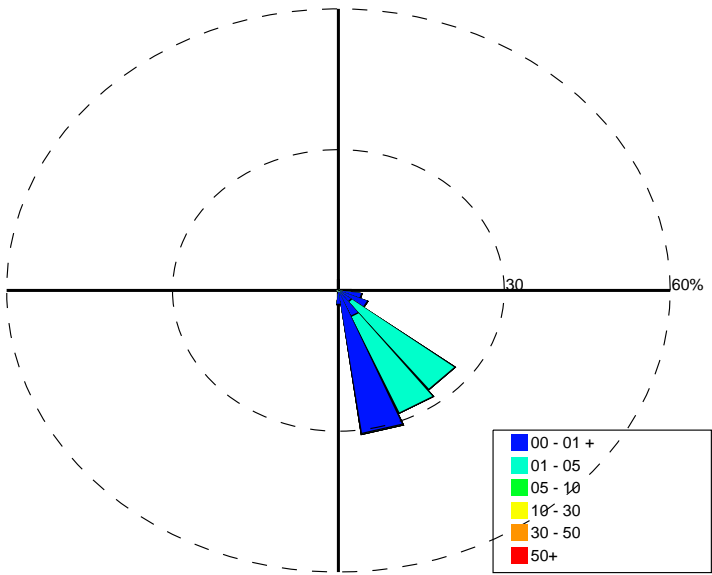
03-CHATPARK OilGasPBL HIGH 12-18 n=421 03-CHATPARK OilGasPBL LOW 12-18 n=421



03-CHATPARK OZONE HIGH (>70) 12-20 n=540 03-CHATPARK OZONE ALL 12-20 n=540

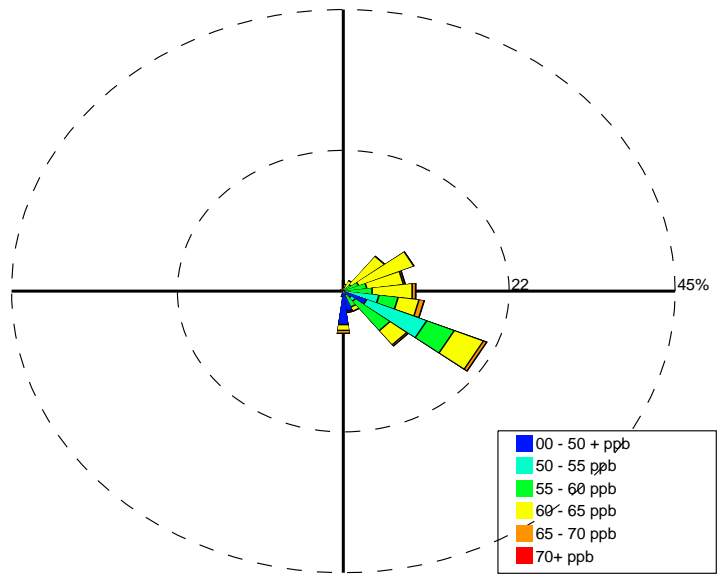
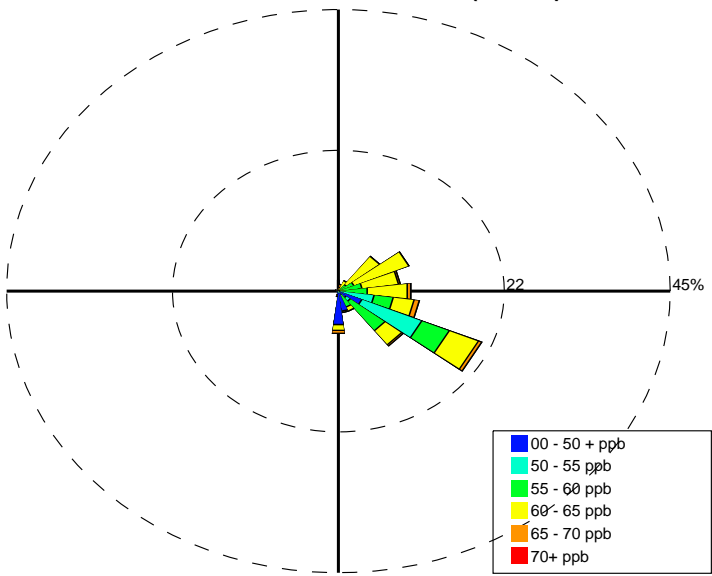


03-CHATPARK OilGasPBL HIGH 12-20 n=540 03-CHATPARK OilGasPBL LOW 12-20 n=540

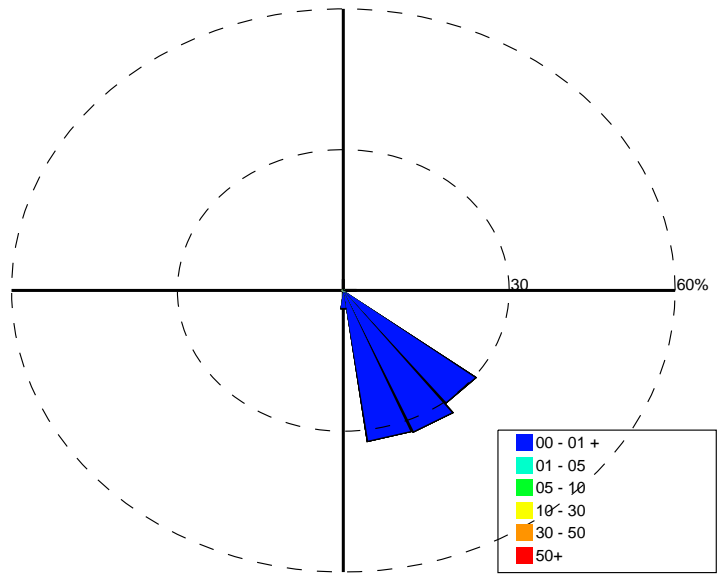
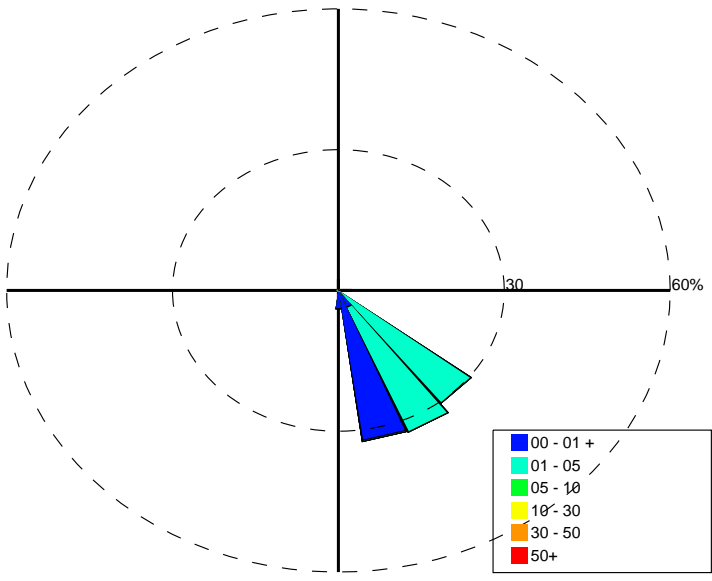




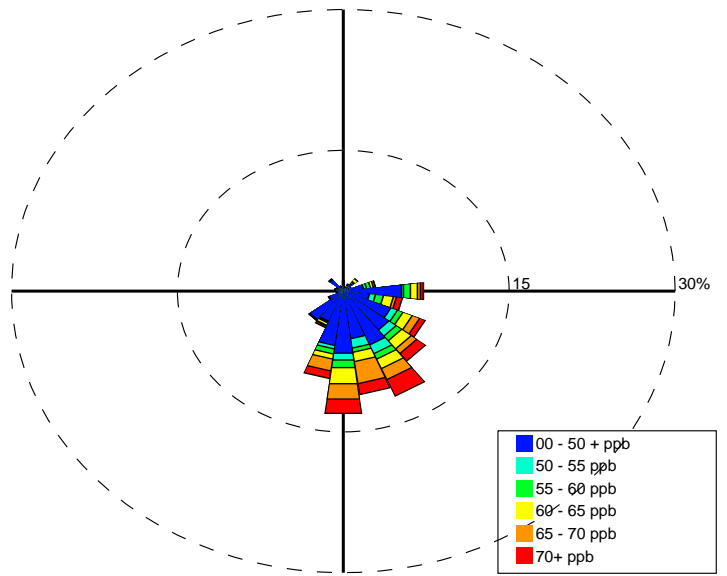
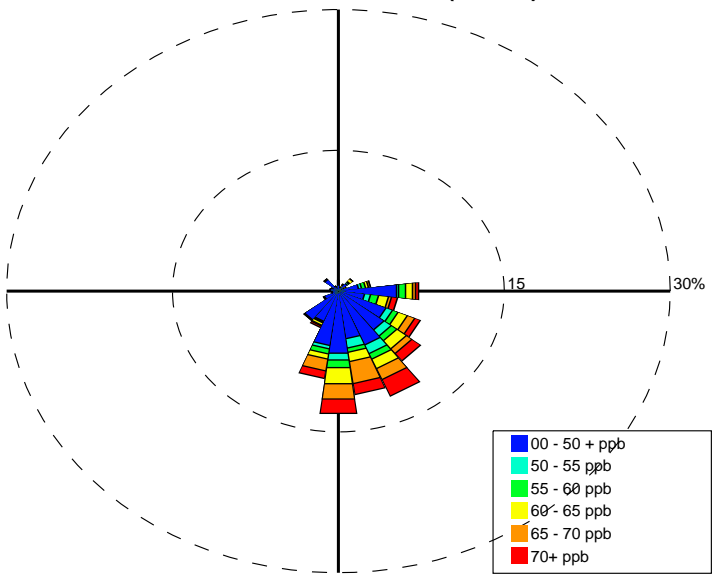
03-CHATPARK OZONE HIGH (>70) 14-20 n=420 03-CHATPARK OZONE ALL 14-20 n=420



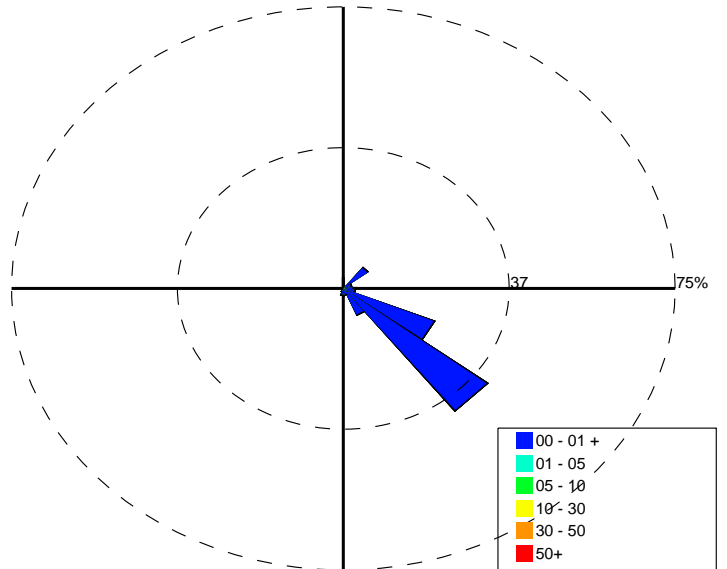
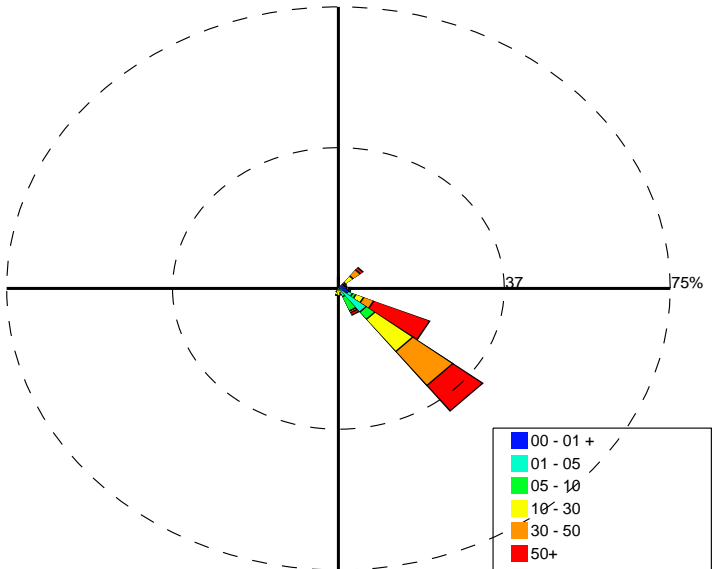
03-CHATPARK OilGasPBL HIGH 14-20 n=420 03-CHATPARK OilGasPBL LOW 14-20 n=420



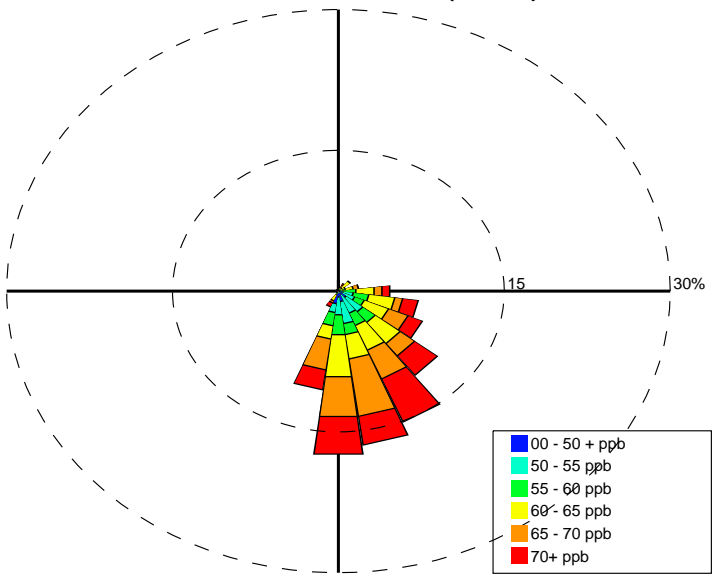
O3-FTC-CSU OZONE HIGH (>70) 0-24 n=1098



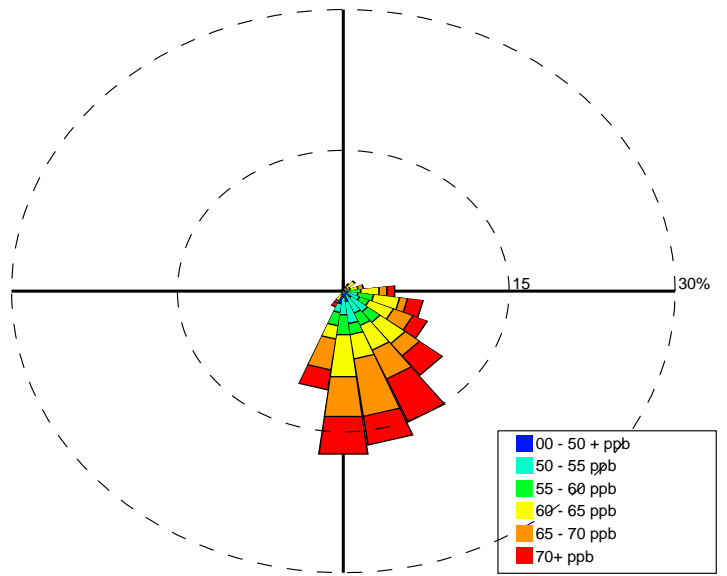
O3-FTC-CSU OilGasPBL HIGH 0-24 n=1098



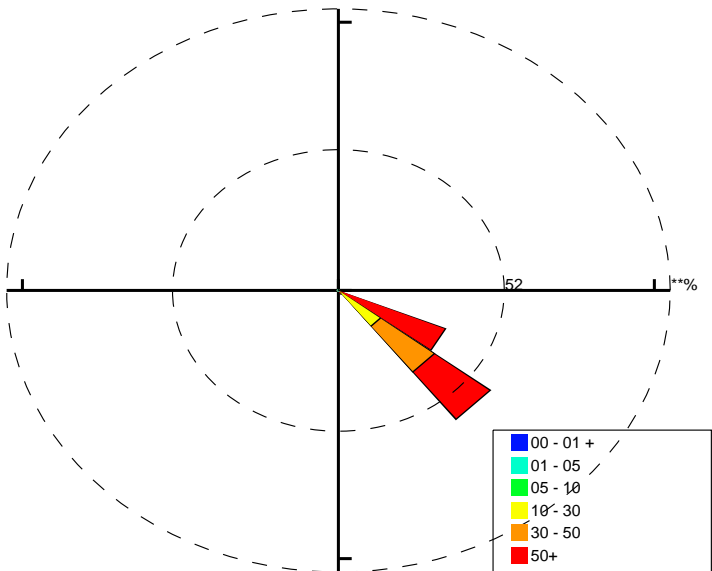
O3-FTC-CSU OZONE HIGH (>70) 12-18 n=421



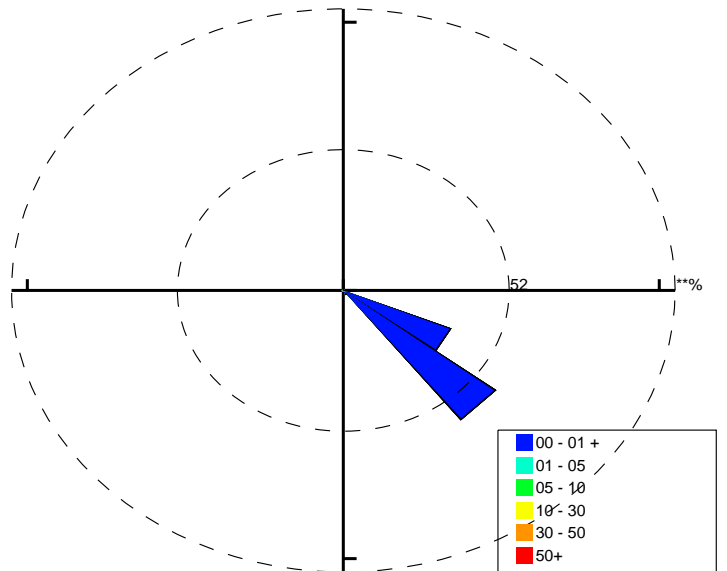
O3-FTC-CSU OZONE ALL 12-18 n=421



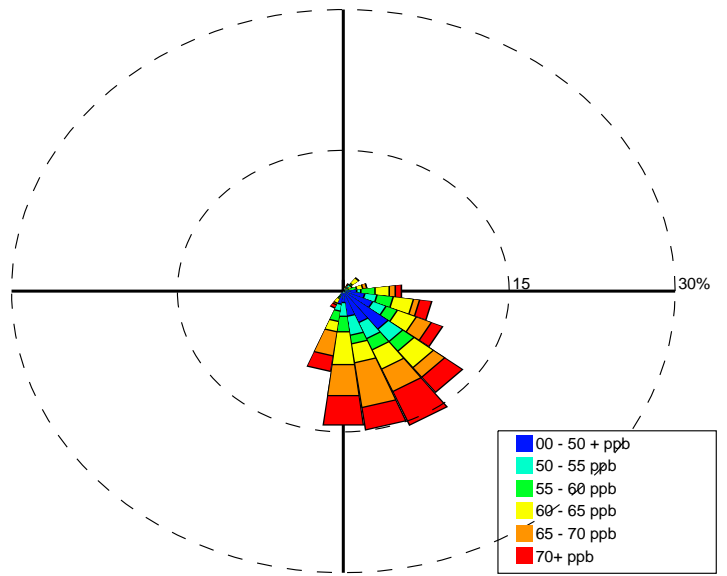
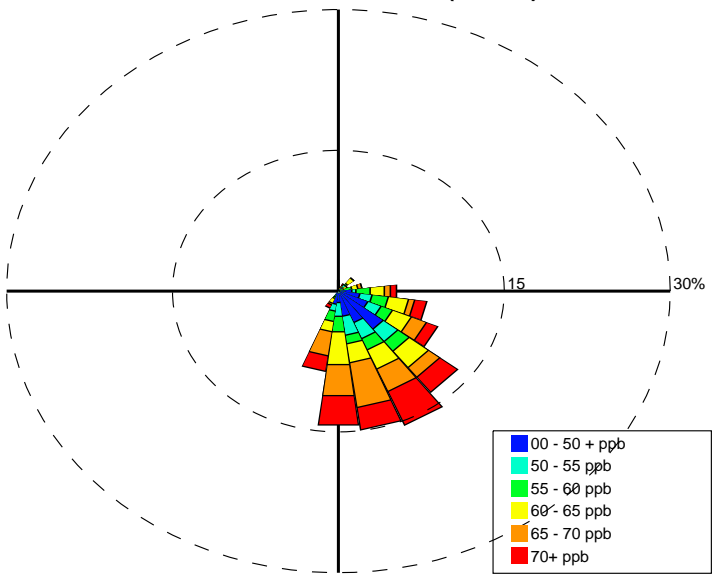
O3-FTC-CSU OilGasPBL HIGH 12-18 n=421



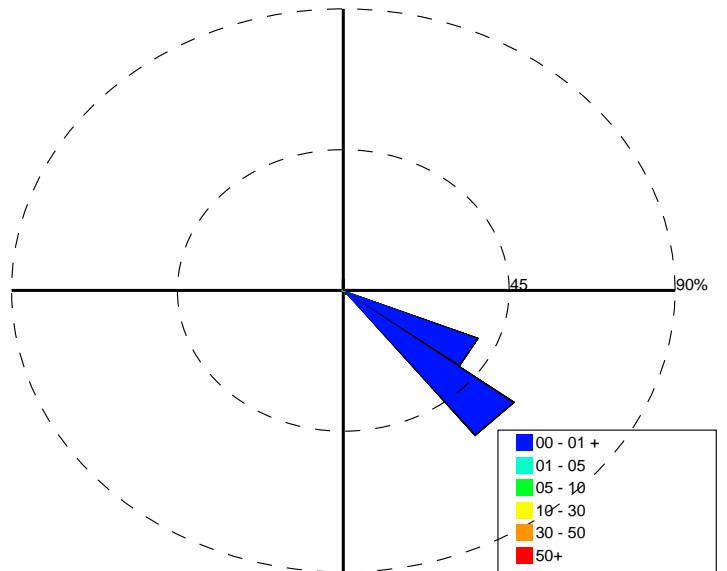
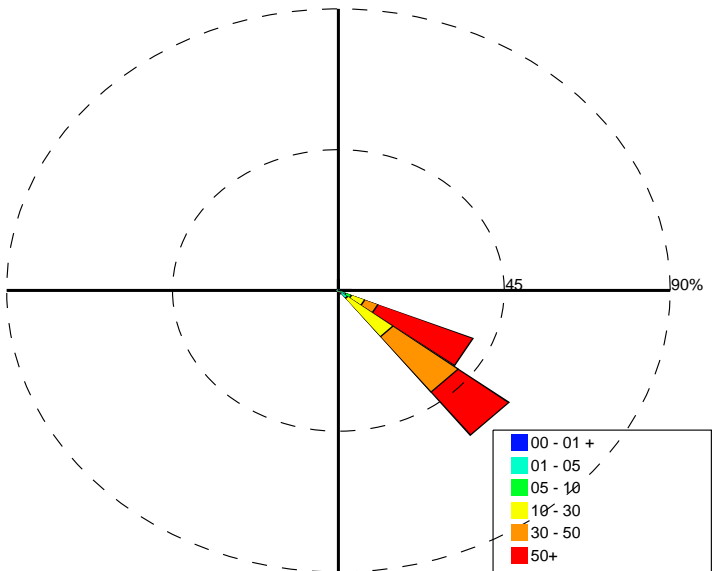
O3-FTC-CSU OilGasPBL LOW 12-18 n=421



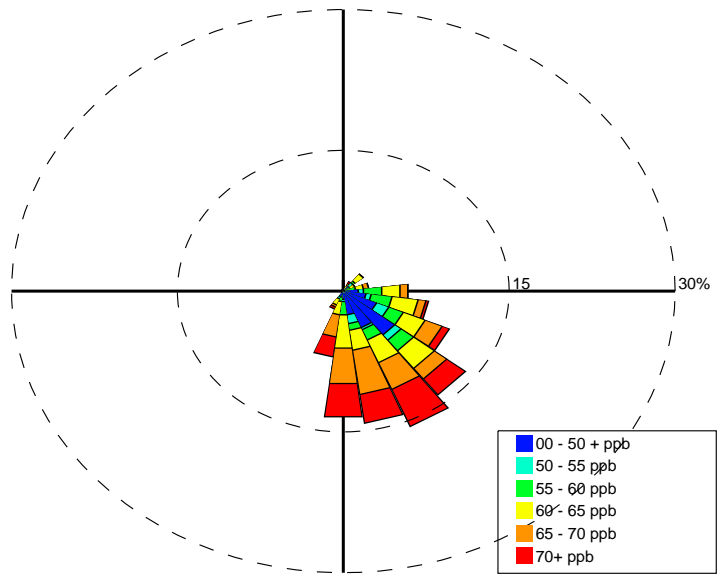
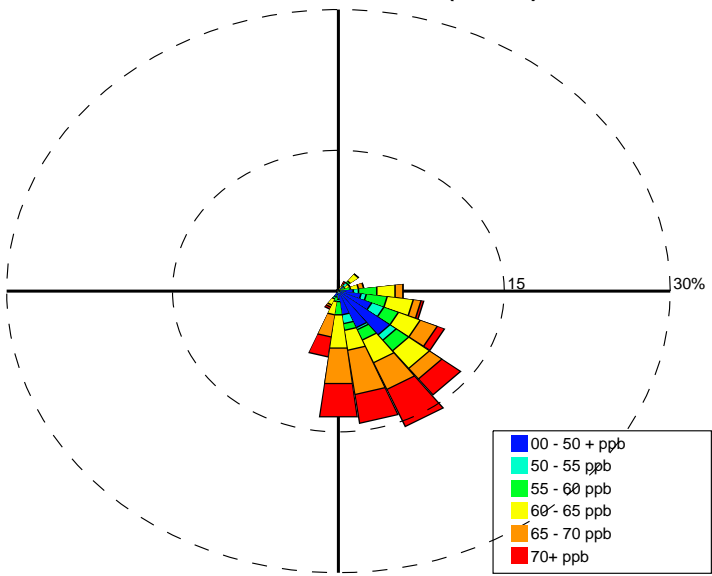
O3-FTC-CSU OZONE HIGH (>70) 12-20 n=540 O3-FTC-CSU OZONE ALL 12-20 n=540



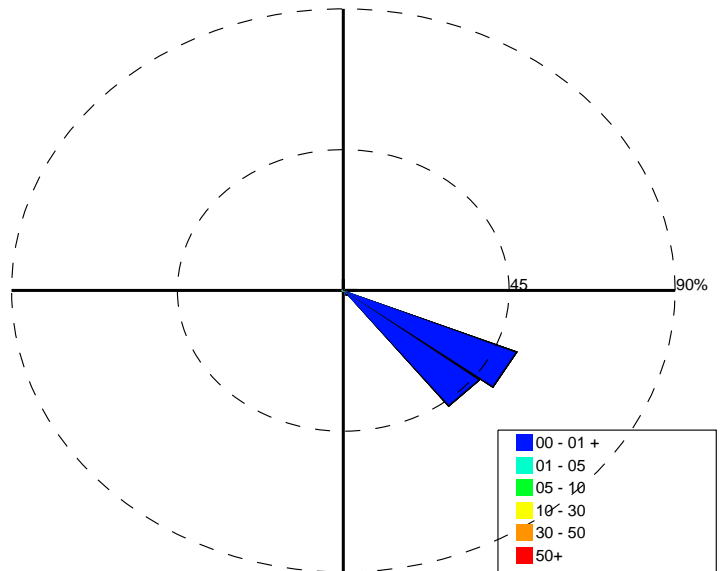
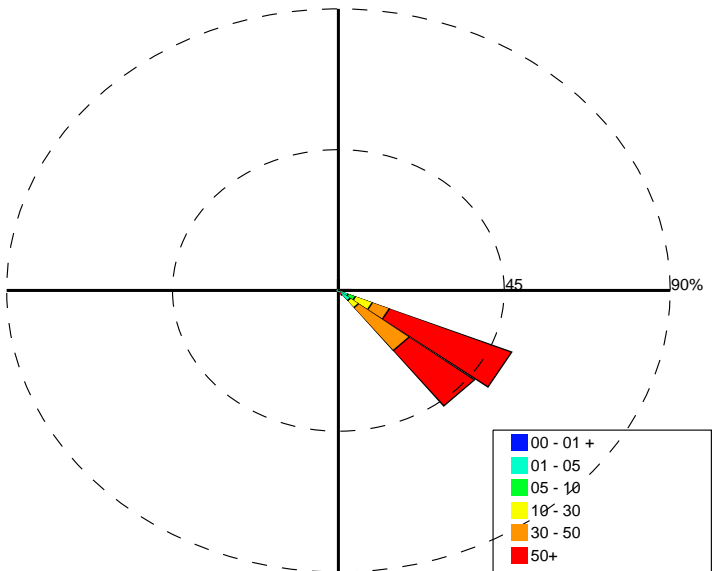
O3-FTC-CSU OilGasPBL HIGH 12-20 n=540 O3-FTC-CSU OilGasPBL LOW 12-20 n=540



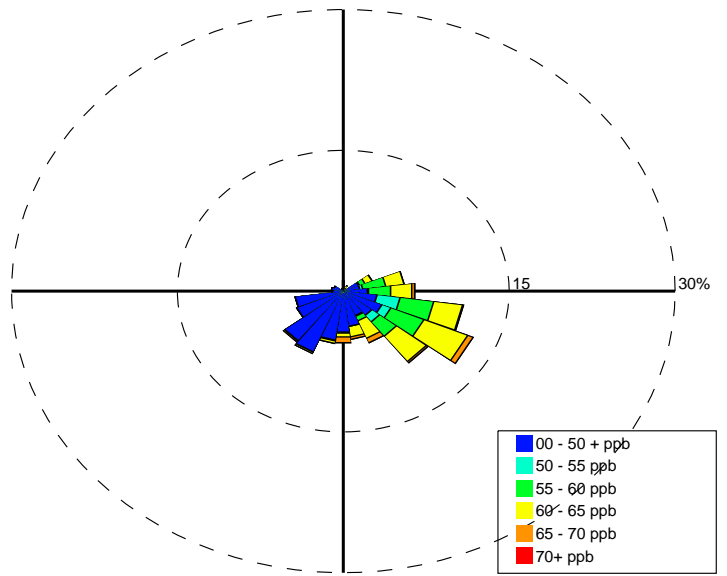
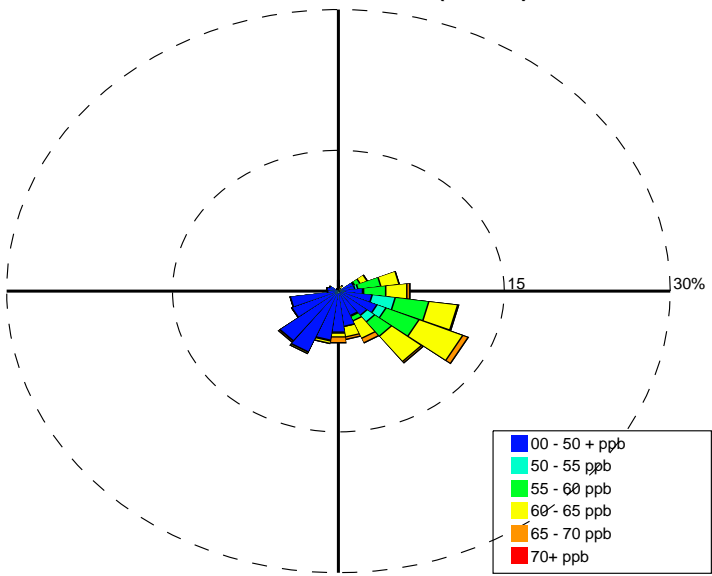
O3-FTC-CSU OZONE HIGH (>70) 14-20 n=420 O3-FTC-CSU OZONE ALL 14-20 n=420



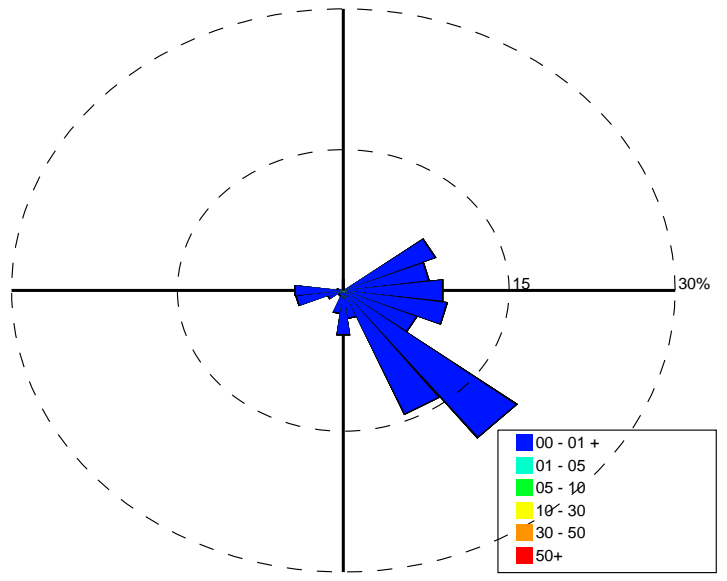
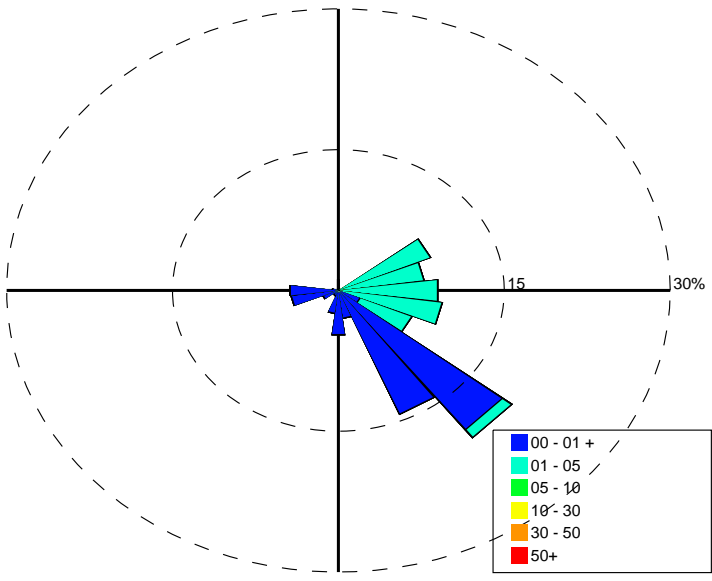
O3-FTC-CSU OilGasPBL HIGH 14-20 n=420 O3-FTC-CSU OilGasPBL LOW 14-20 n=420



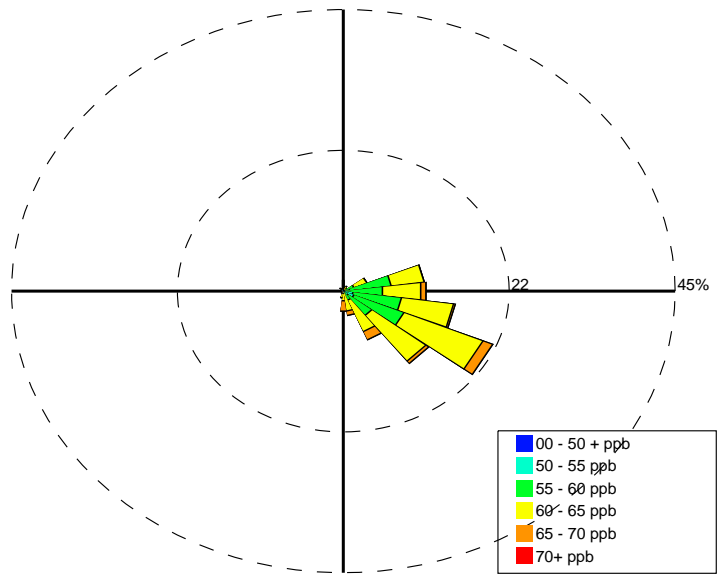
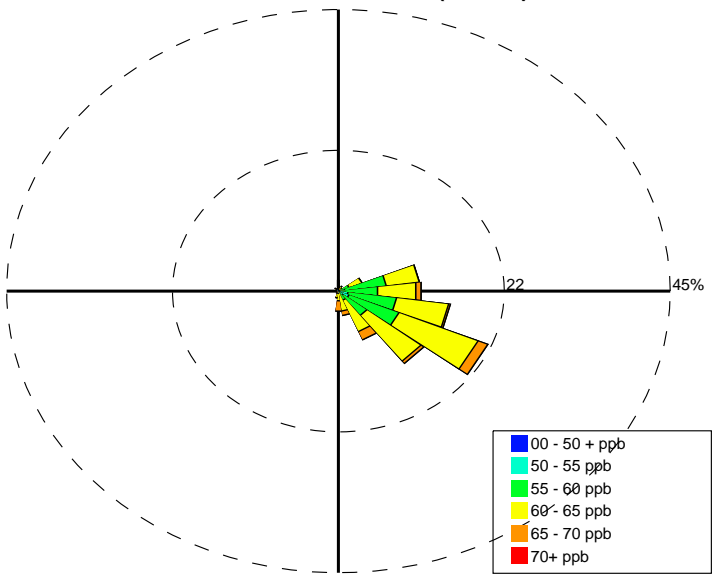
O3-LACASA OZONE HIGH (>70) 0-24 n=1141 LACASA OZONE ALL 0-24 n=1141



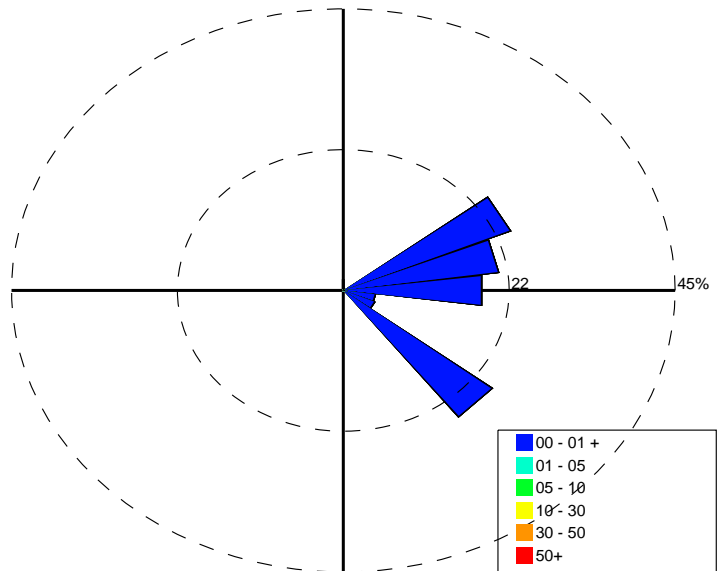
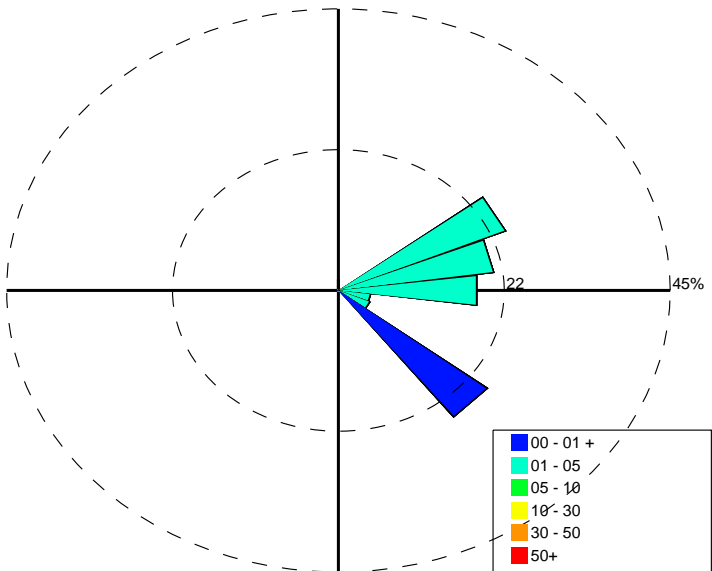
O3-LACASA OilGasPBL HIGH 0-24 n=1141 LACASA OilGasPBL LOW 0-24 n=1141



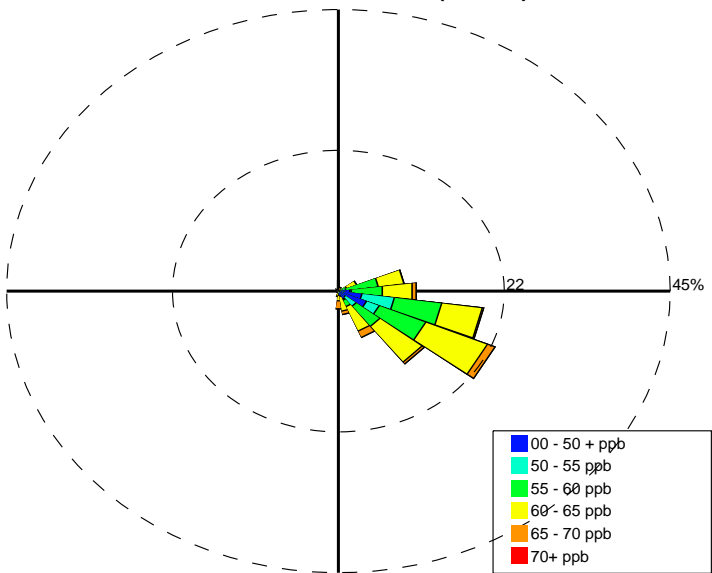
O3-LACASA OZONE HIGH (>70) 12-18 n=421 LACASA OZONE ALL 12-18 n=421



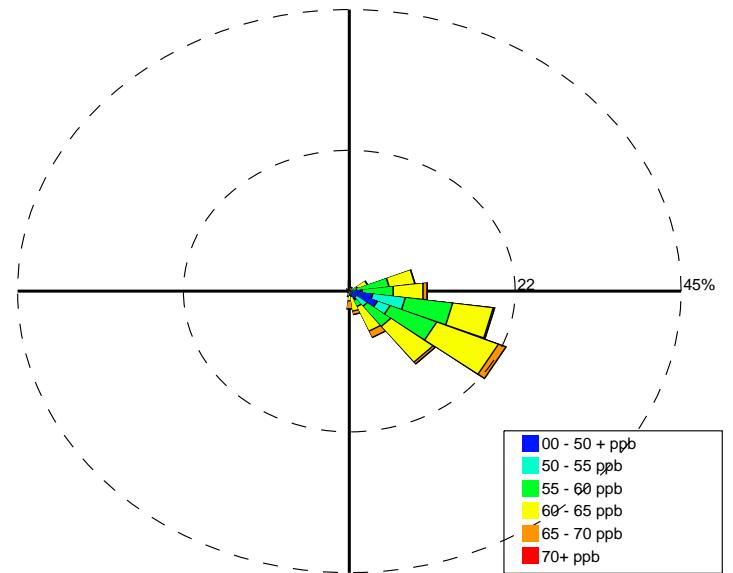
O3-LACASA OilGasPBL HIGH 12-18 n=421 LACASA OilGasPBL LOW 12-18 n=421



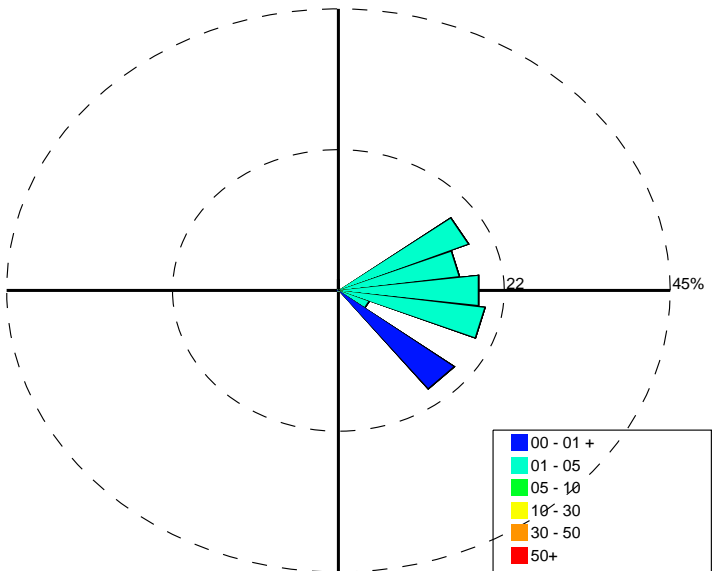
O3-LACASA OZONE HIGH (>70) 12-20 n=540



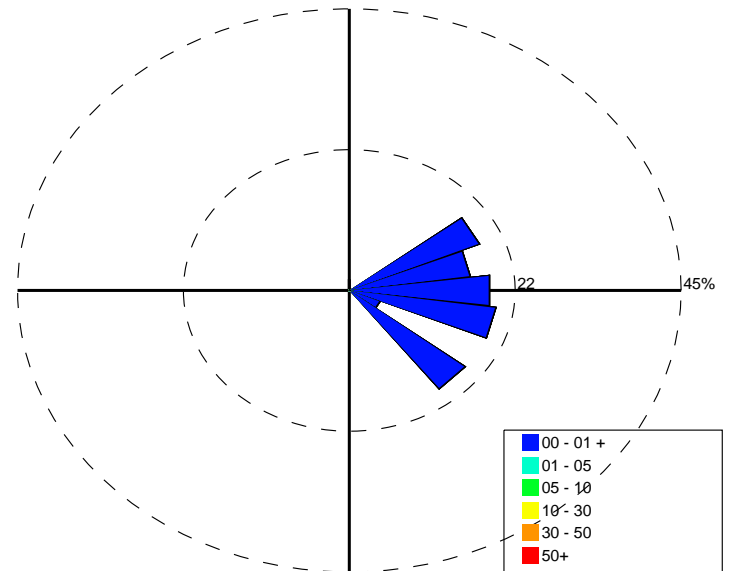
LACASA OZONE ALL 12-20 n=540



O3-LACASA OilGasPBL HIGH 12-20 n=540

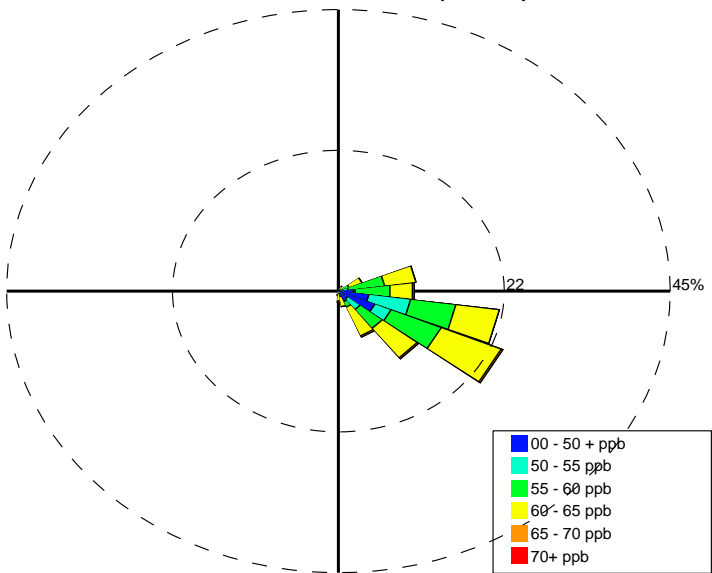


LACASA OilGasPBL LOW 12-20 n=540

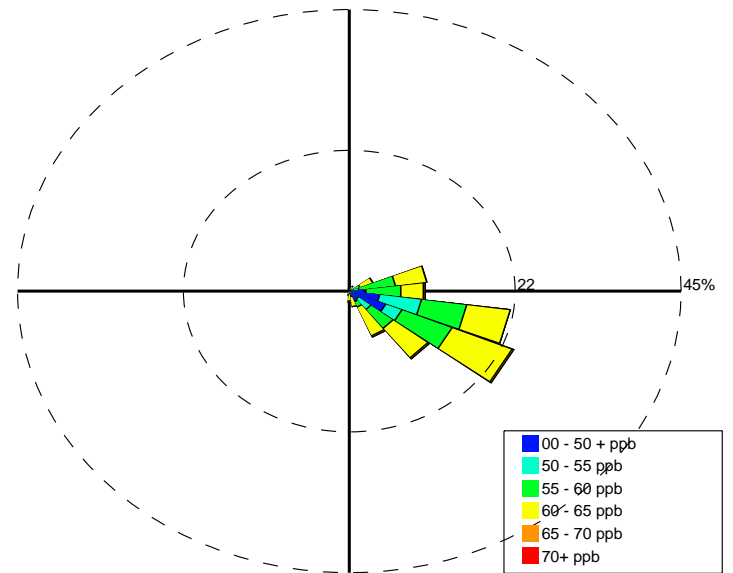




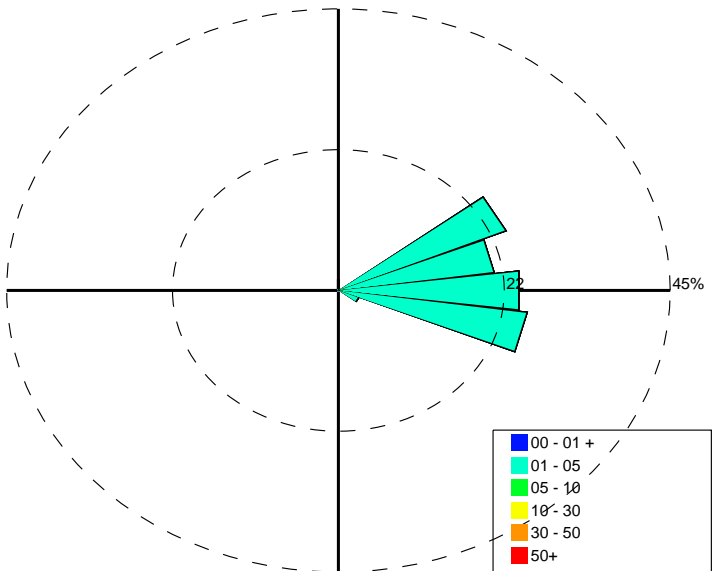
O3-LACASA OZONE HIGH (>70) 14-20 n=420



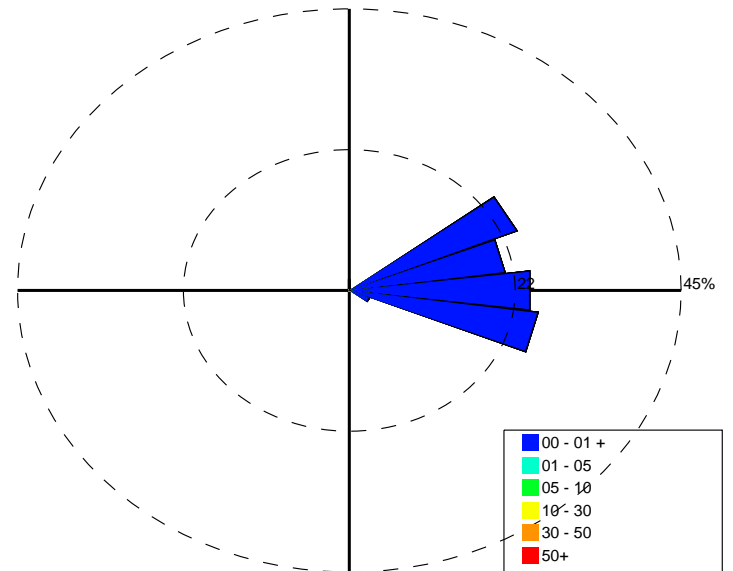
LACASA OZONE ALL 14-20 n=420



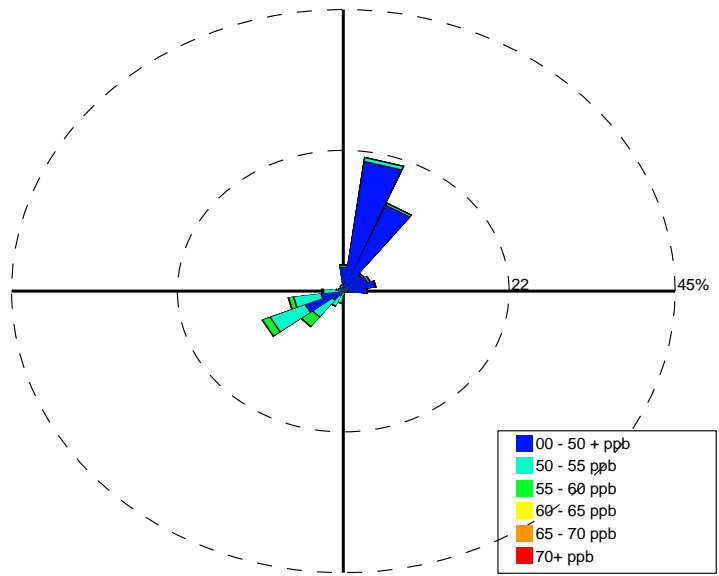
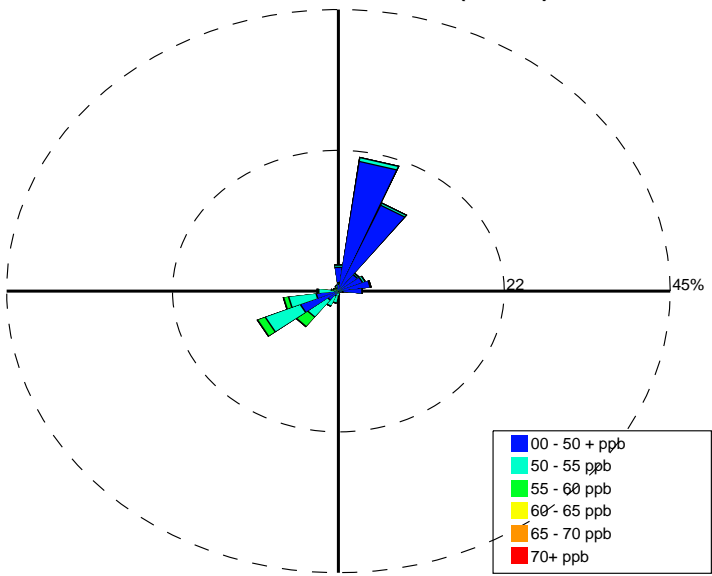
O3-LACASA OilGasPBL HIGH 14-20 n=420



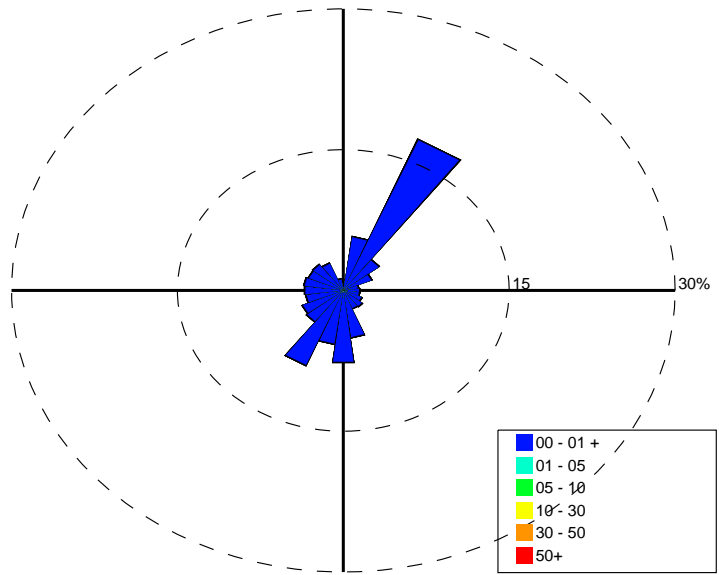
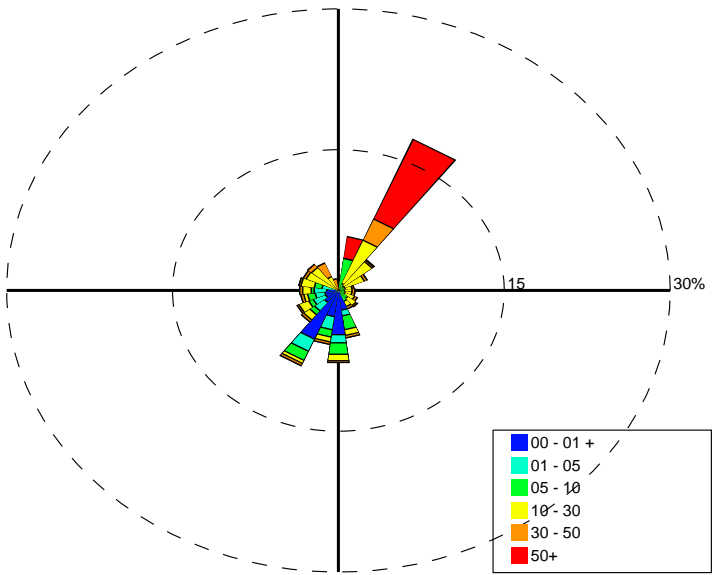
LACASA OilGasPBL LOW 14-20 n=420



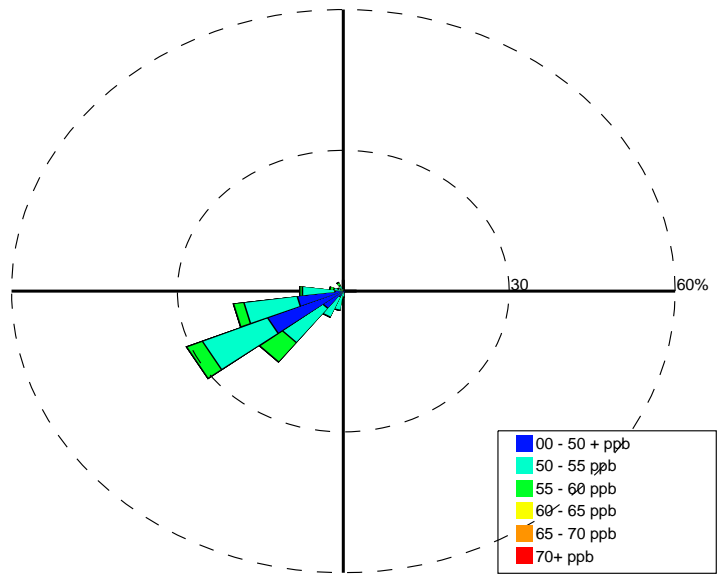
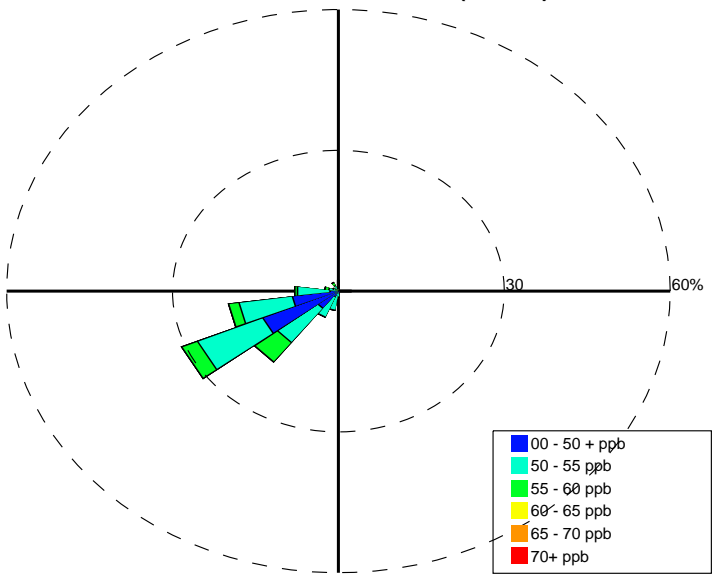
03-PALISADE OZONE HIGH (>70) 0-24 n=314 03-PALISADE OZONE ALL 0-24 n=1141



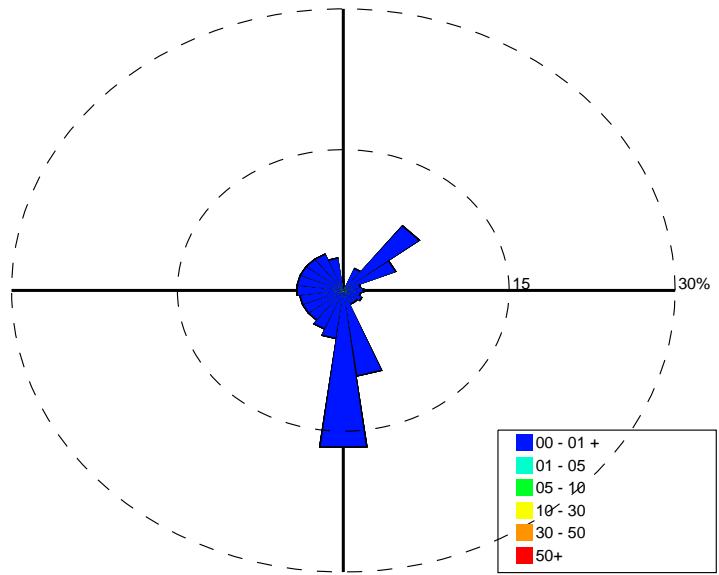
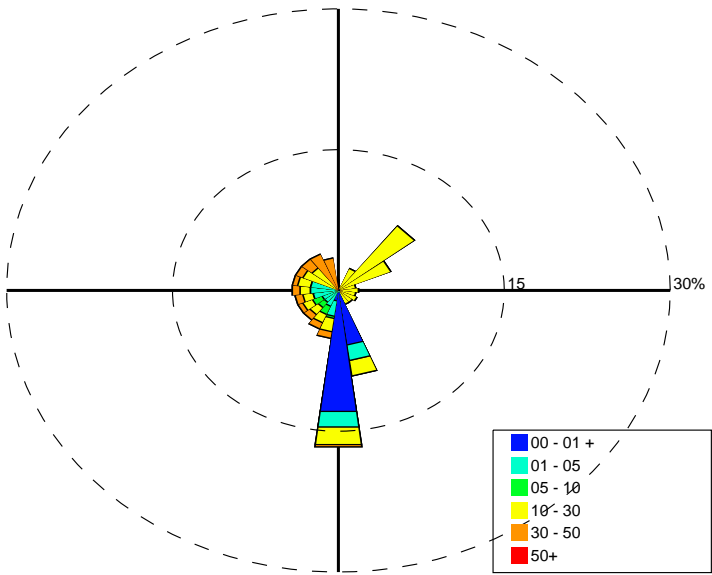
03-PALISADE OilGasPBL HIGH 0-24 n=314 03-PALISADE OilGasPBL LOW 0-24 n=1141



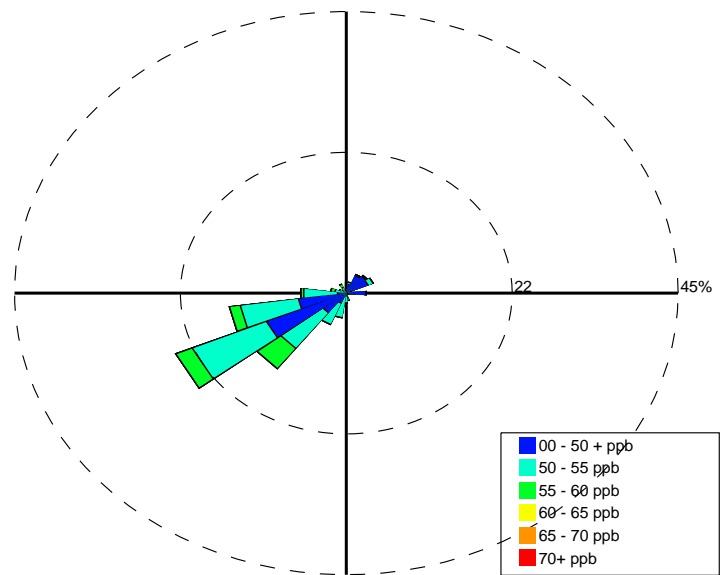
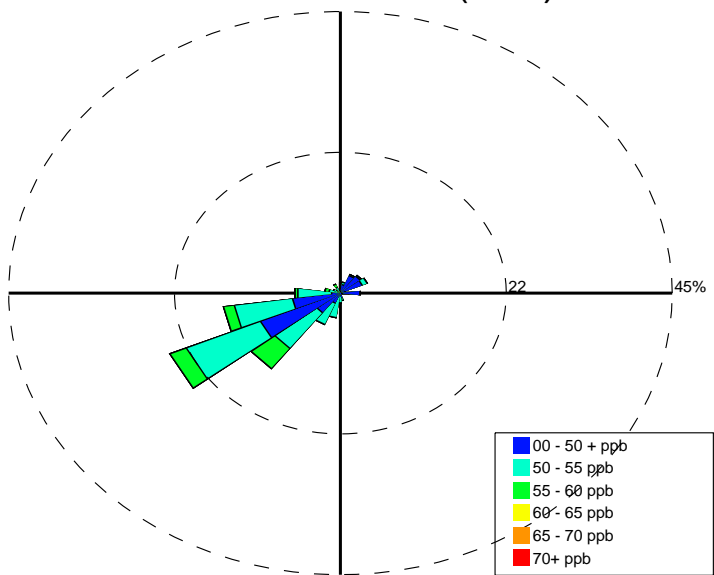
03-PALISADE OZONE HIGH (>70) 12-18 n=421 03-PALISADE OZONE ALL 12-18 n=421



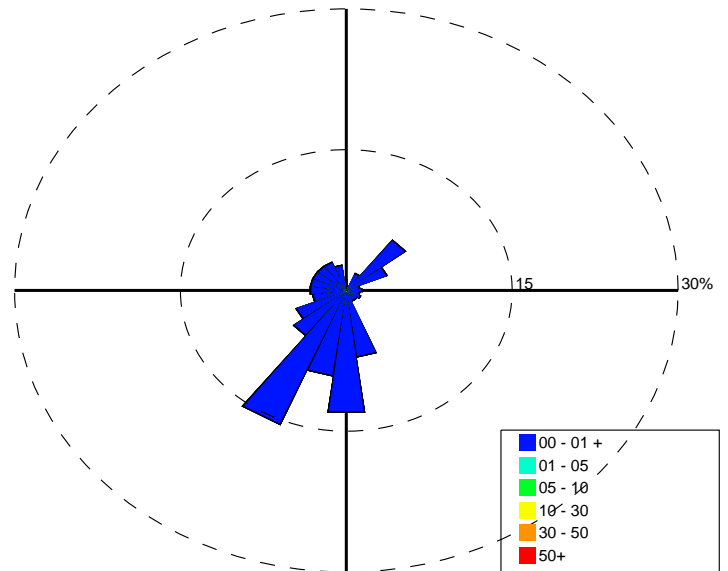
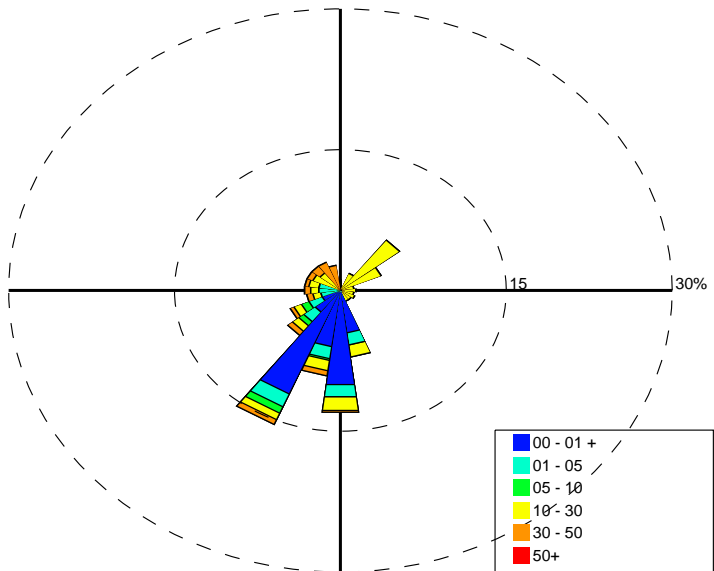
03-PALISADE OilGasPBL HIGH 12-18 n=421 03-PALISADE OilGasPBL LOW 12-18 n=421



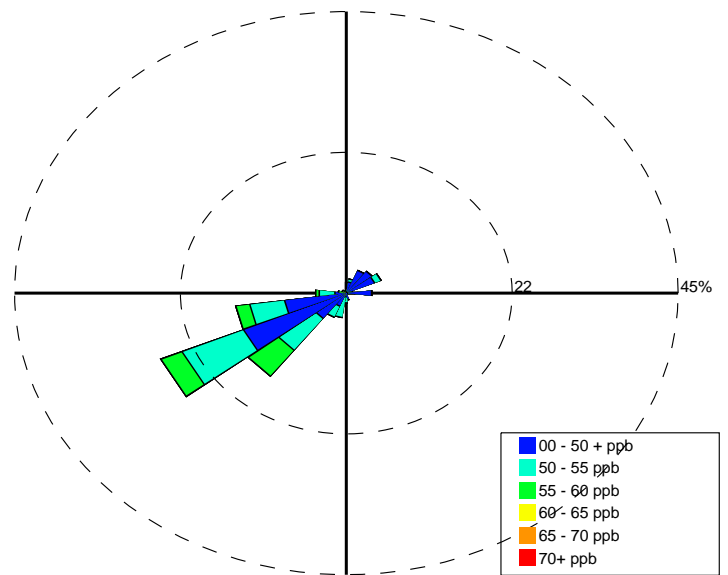
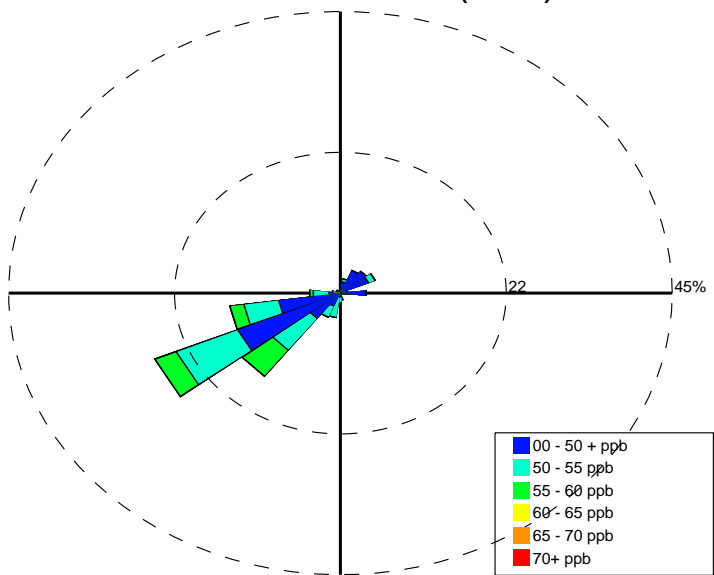
03-PALISADE OZONE HIGH (>70) 12-20 n=540 03-PALISADE OZONE ALL 12-20 n=540



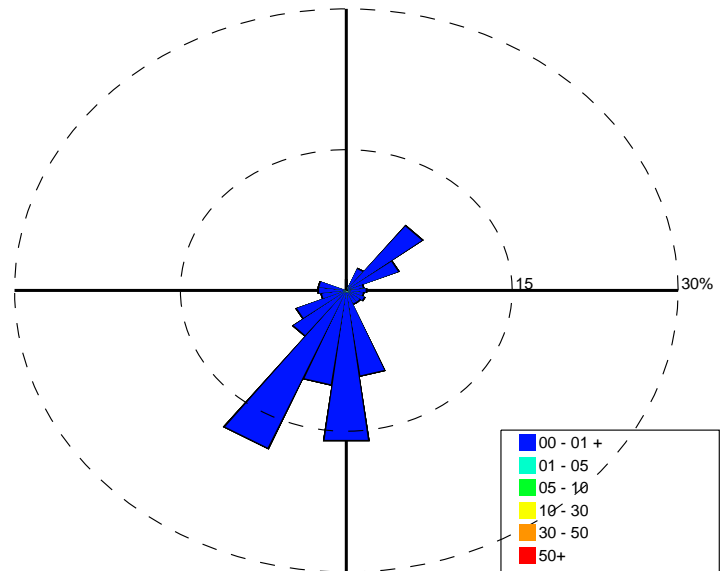
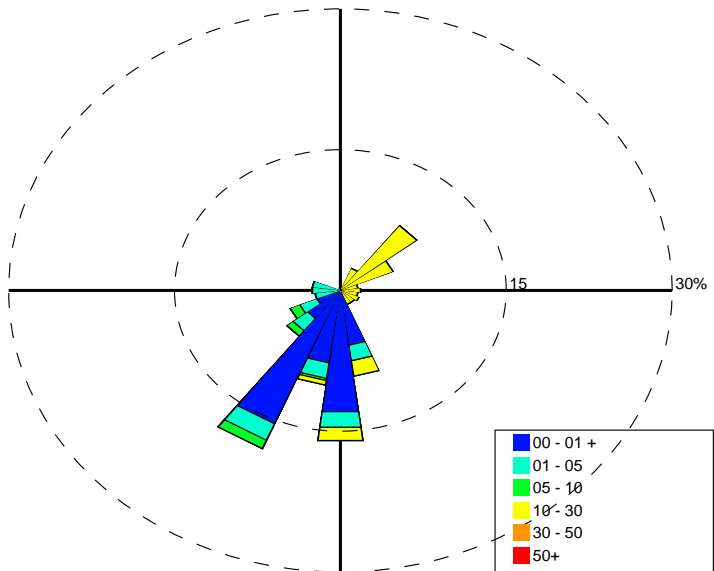
03-PALISADE OilGasPBL HIGH 12-20 n=540 03-PALISADE OilGasPBL LOW 12-20 n=540



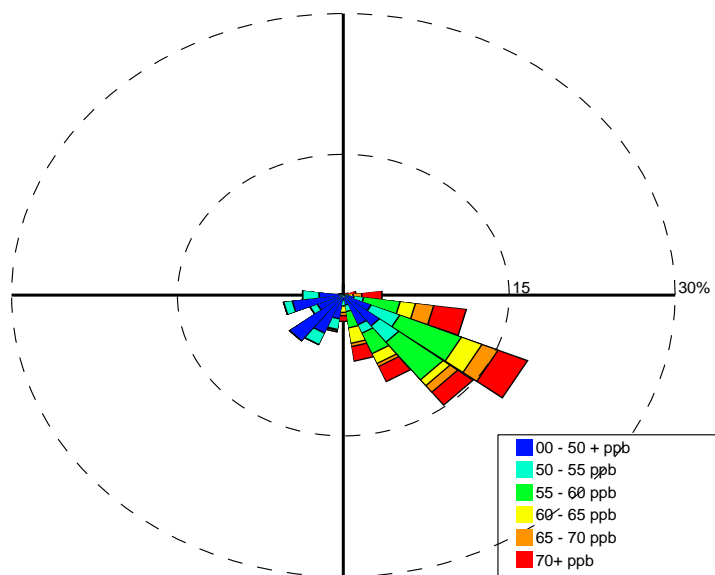
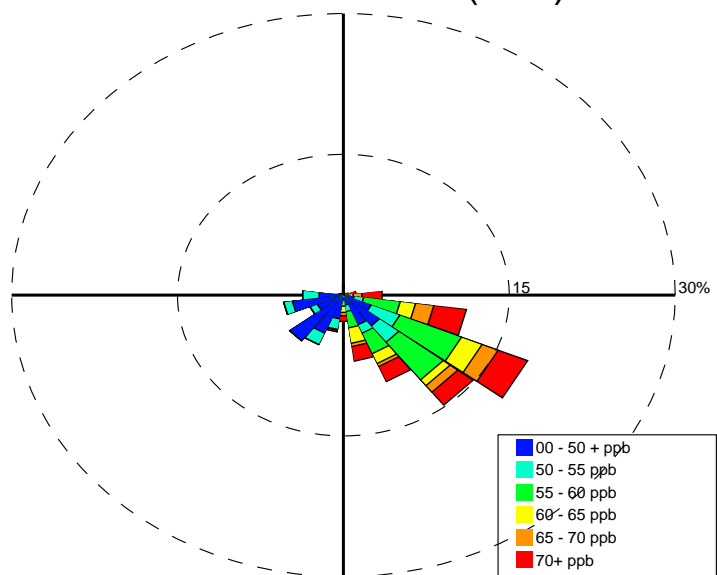
03-PALISADE OZONE HIGH (>70) 14-20 n=420 03-PALISADE OZONE ALL 14-20 n=420



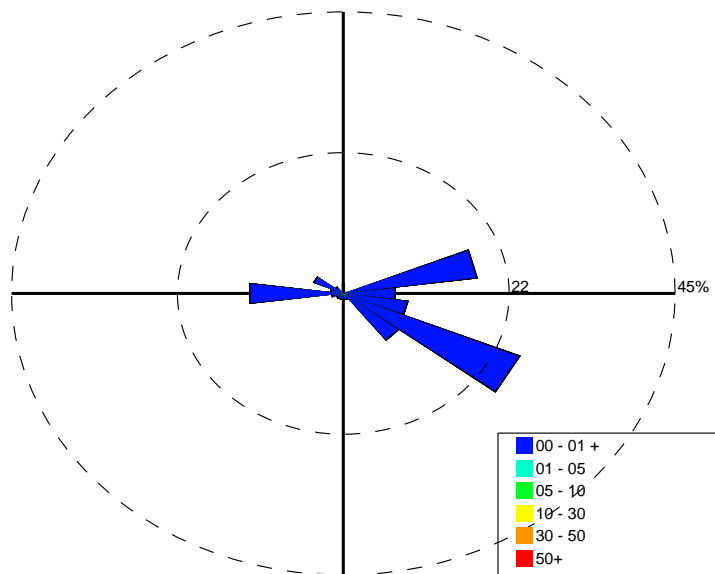
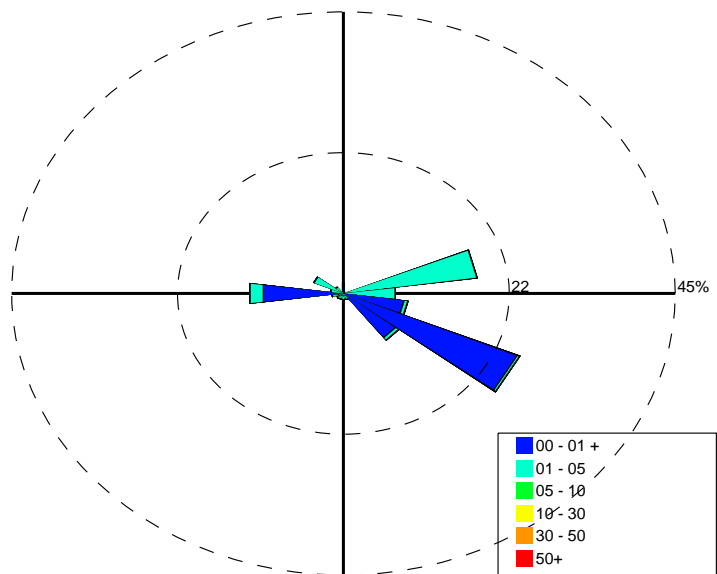
03-PALISADE OilGasPBL HIGH 14-20 n=420 03-PALISADE OilGasPBL LOW 14-20 n=420



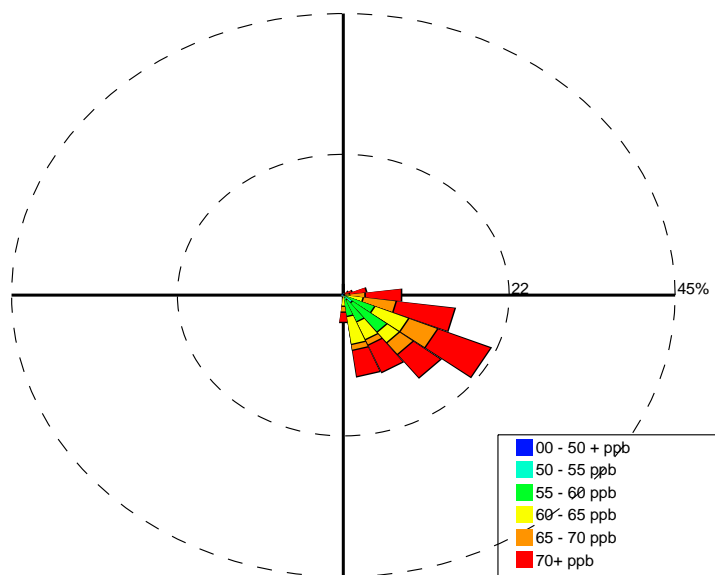
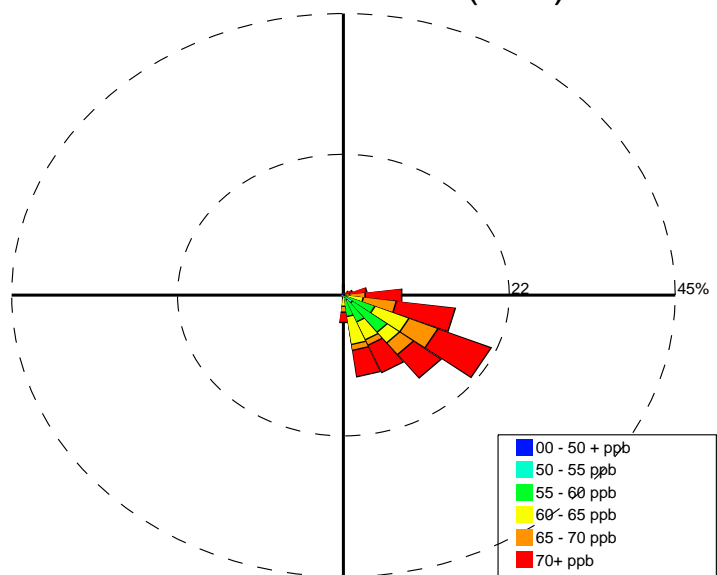
03-RF-NORTH OZONE HIGH (>70) 0-24 n=1141 03-RF-NORTH OZONE ALL 0-24 n=1141



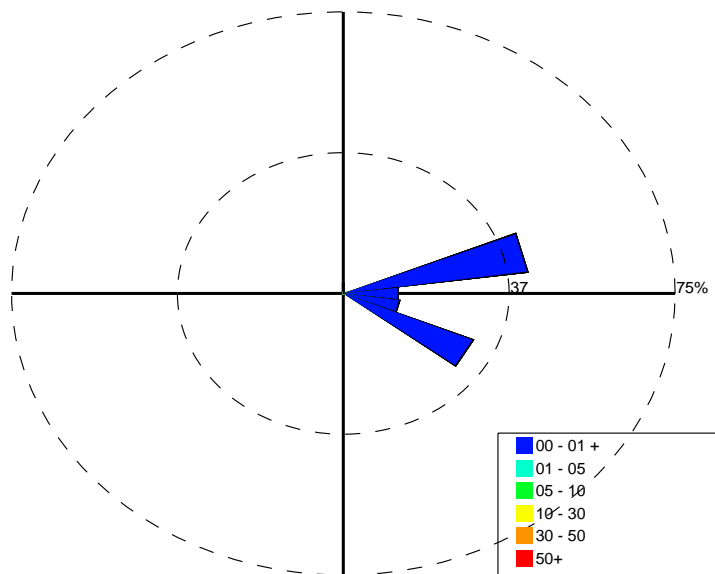
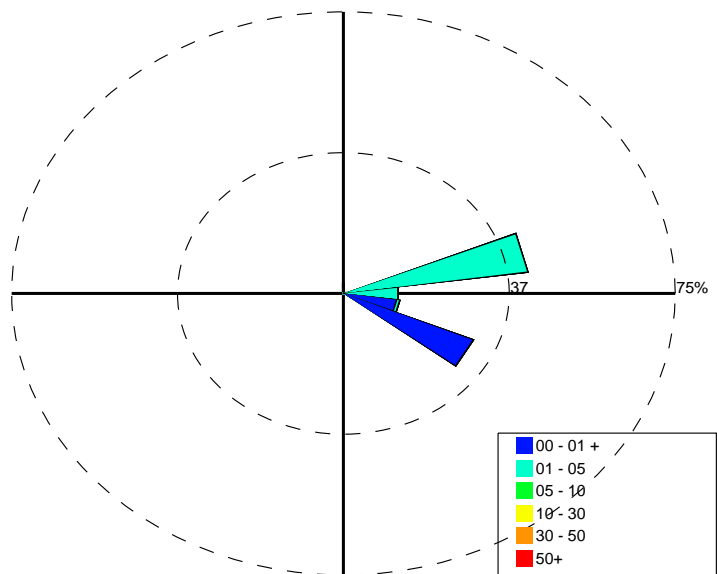
03-RF-NORTH OilGasPBL HIGH 0-24 n=1141 03-RF-NORTH OilGasPBL LOW 0-24 n=1141



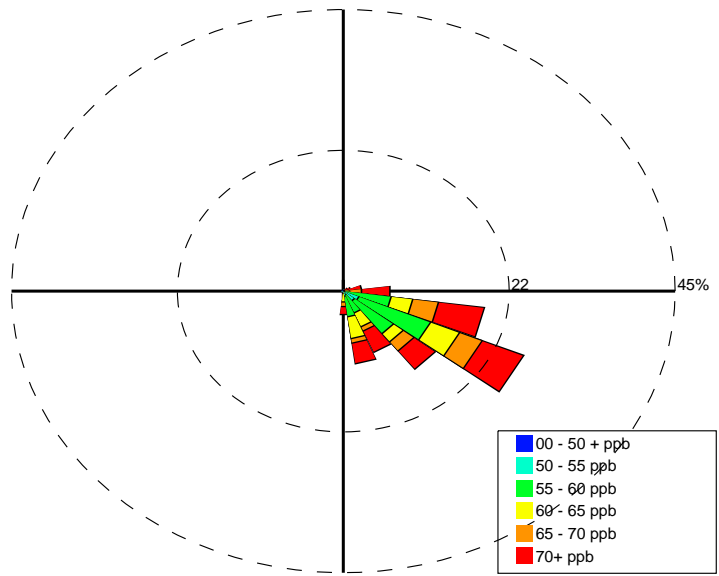
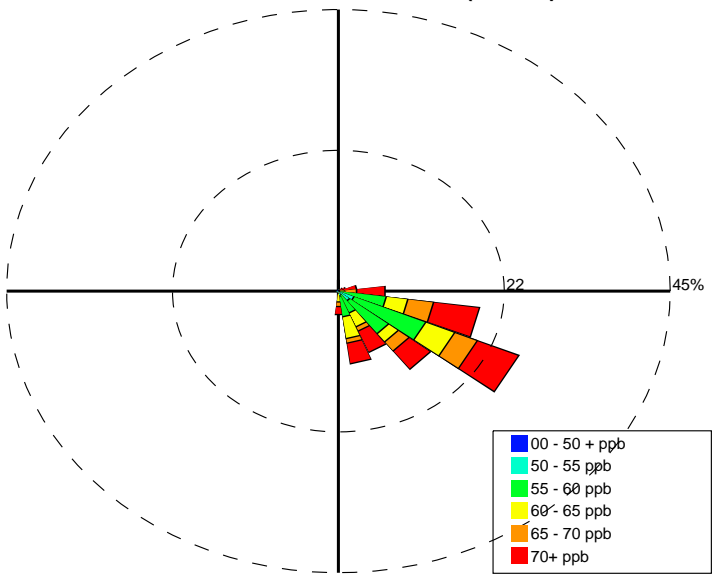
03-RF-NORTH OZONE HIGH (>70) 12-18 n=421 03-RF-NORTH OZONE ALL 12-18 n=421



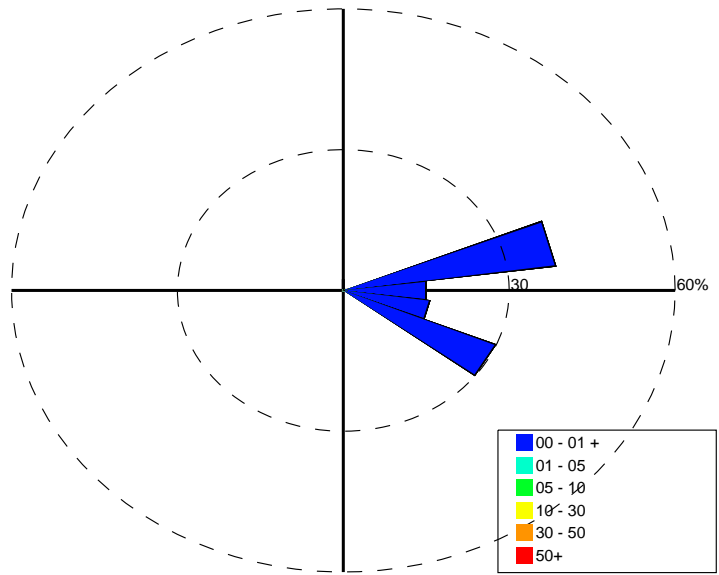
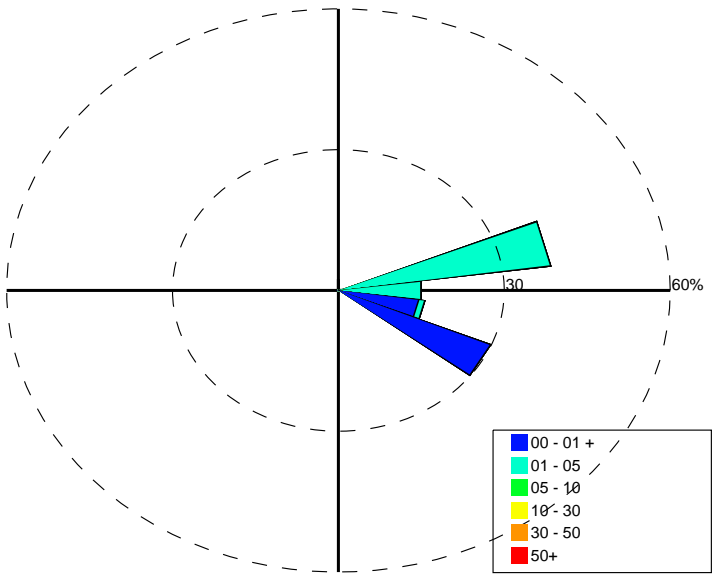
03-RF-NORTH OilGasPBL HIGH 12-18 n=421 03-RF-NORTH OilGasPBL LOW 12-18 n=421



03-RF-NORTH OZONE HIGH (>70) 12-2003-540 03-RF-NORTH OZONE ALL 12-20 n=540

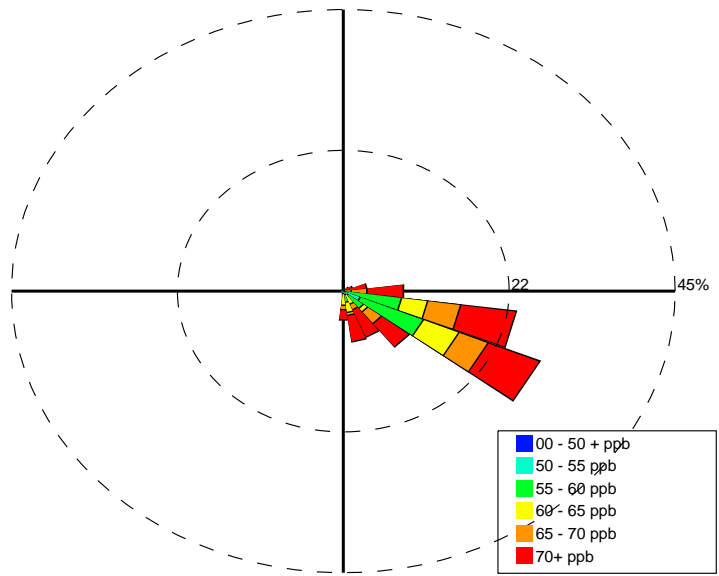
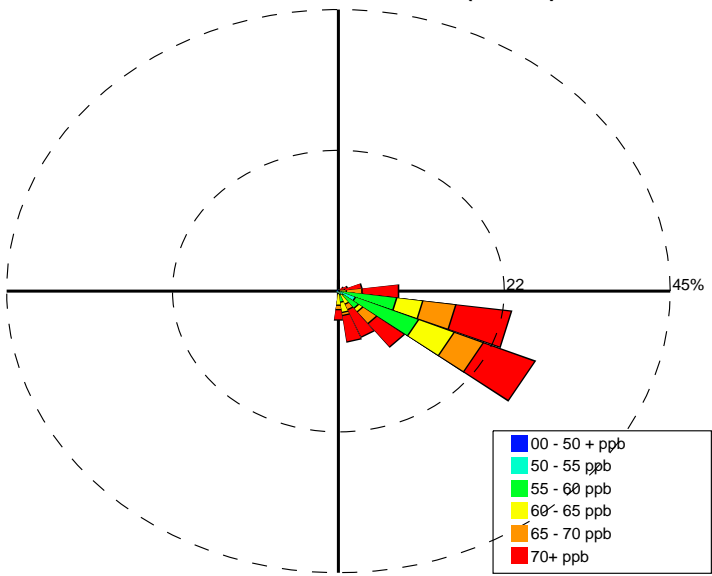


03-RF-NORTH OilGasPBL HIGH 12-2003-540 03-RF-NORTH OilGasPBL LOW 12-20 n=540

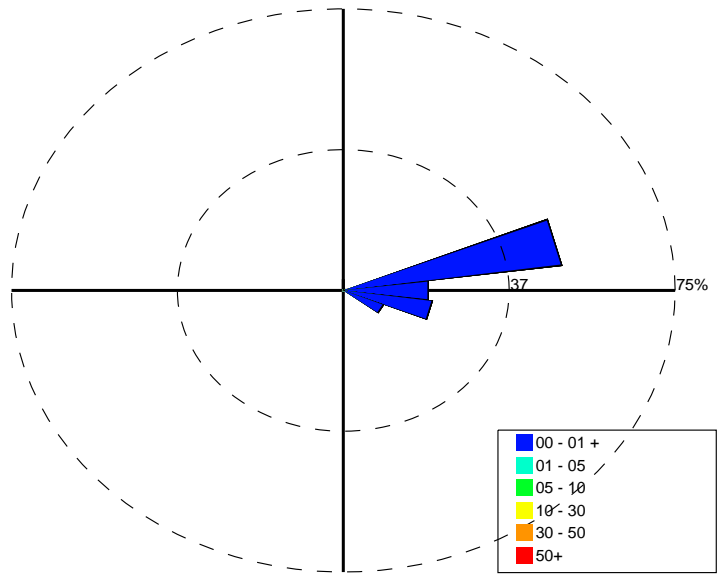
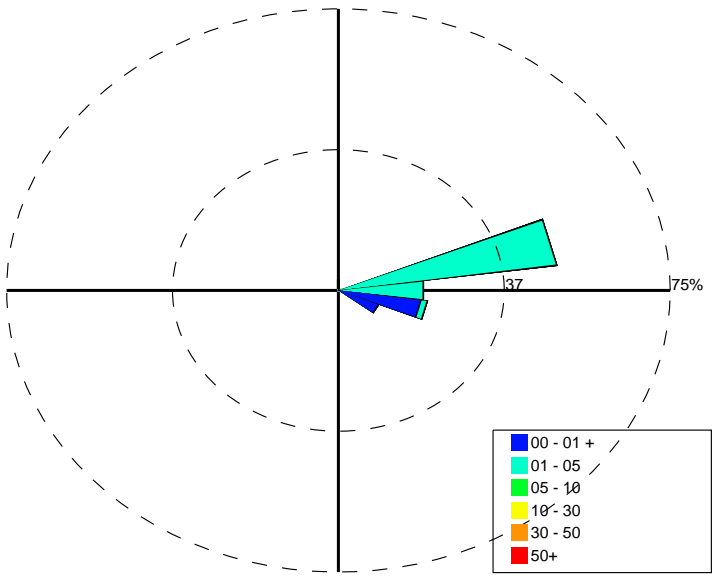




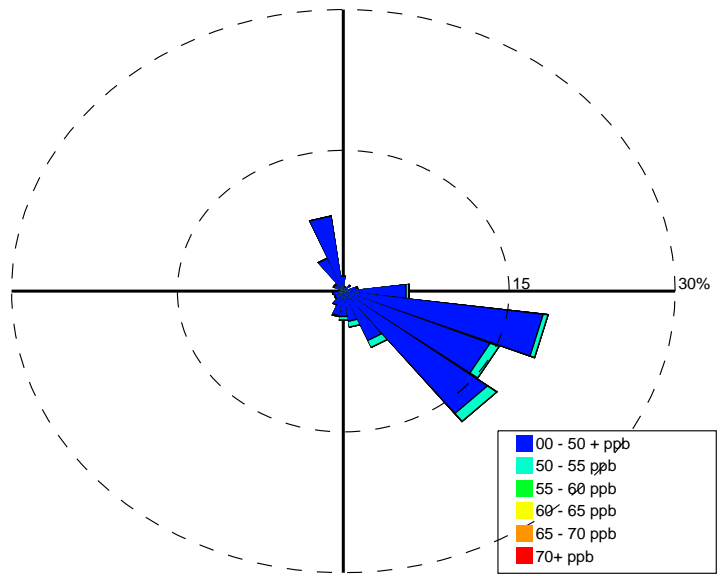
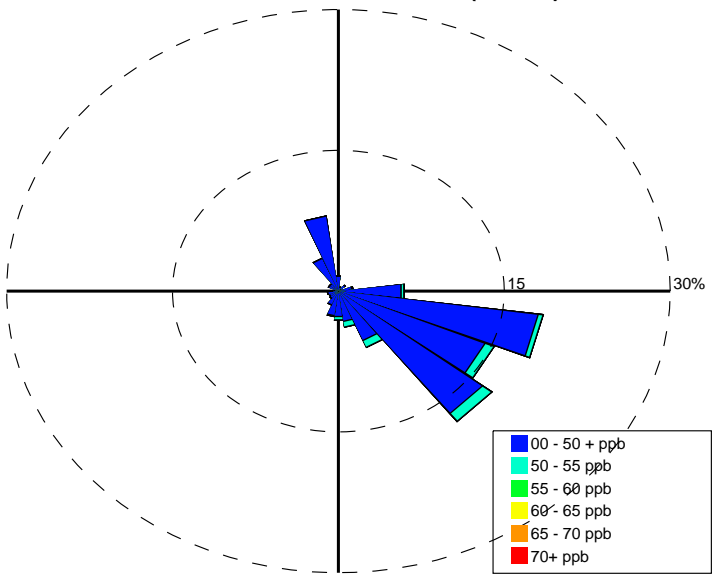
03-RF-NORTH OZONE HIGH (>70) 14-20 n=420 03-RF-NORTH OZONE ALL 14-20 n=420



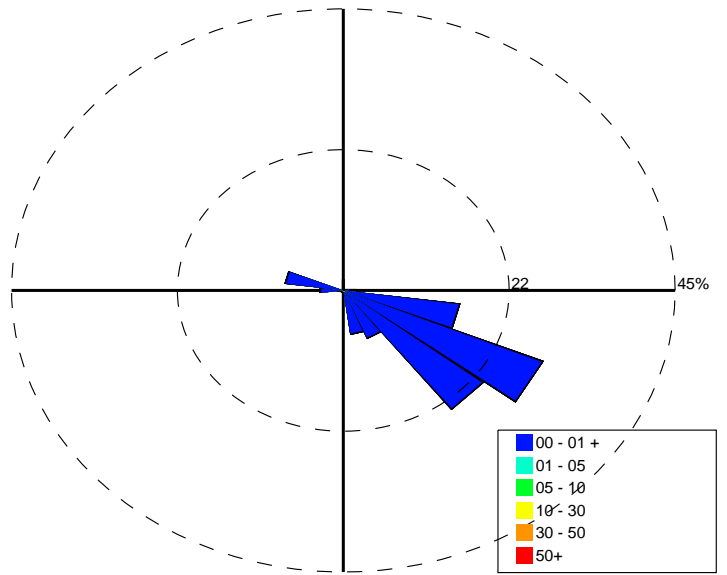
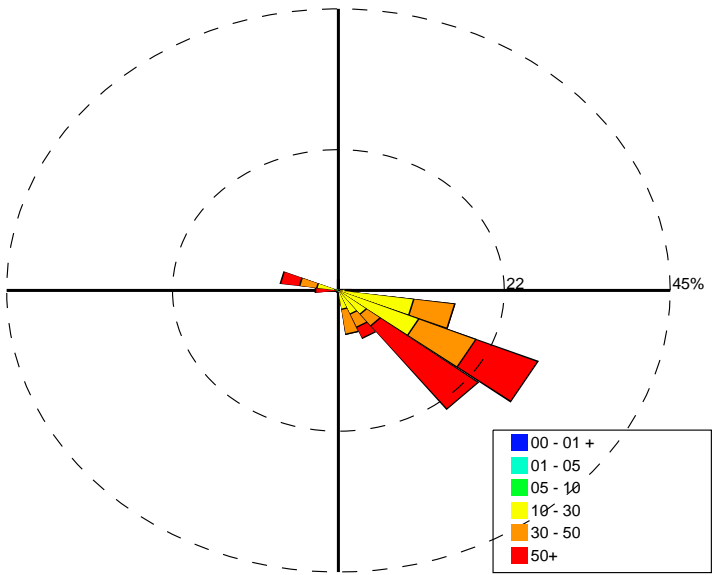
03-RF-NORTH OilGasPBL HIGH 14-20 n=420 03-RF-NORTH OilGasPBL LOW 14-20 n=420



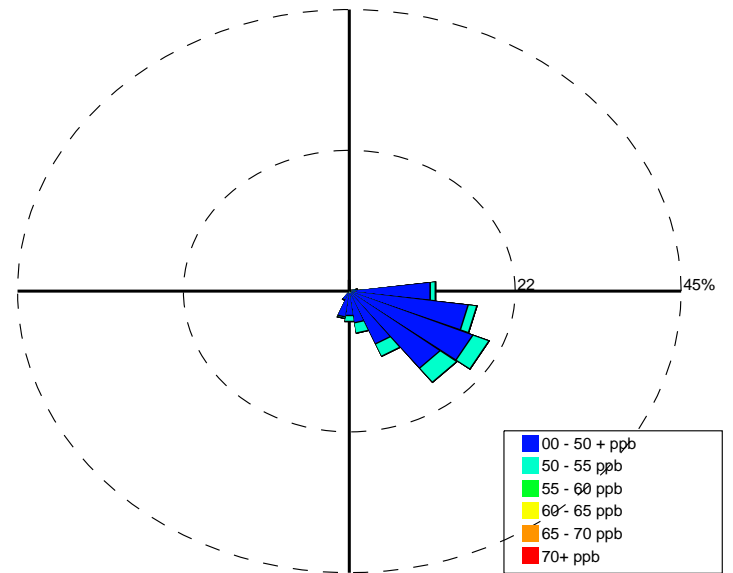
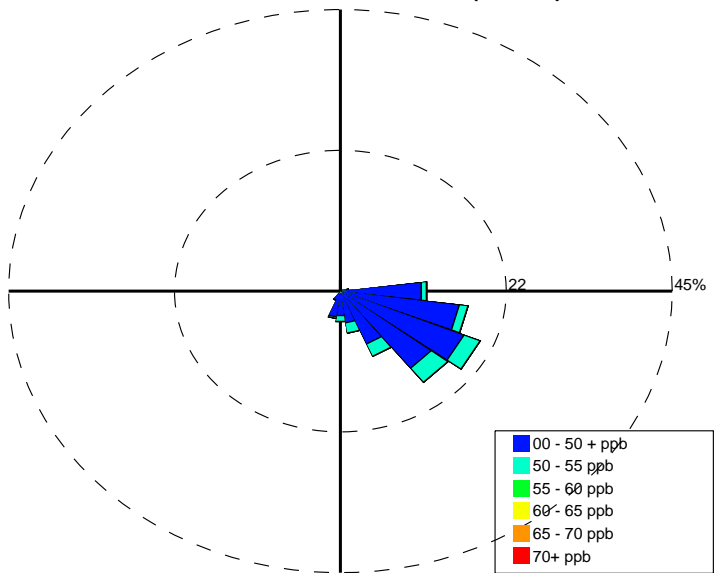
03-WCTOWER OZONE HIGH (>70) 0-24 n=1141 03-WCTOWER OZONE ALL 0-24 n=1141



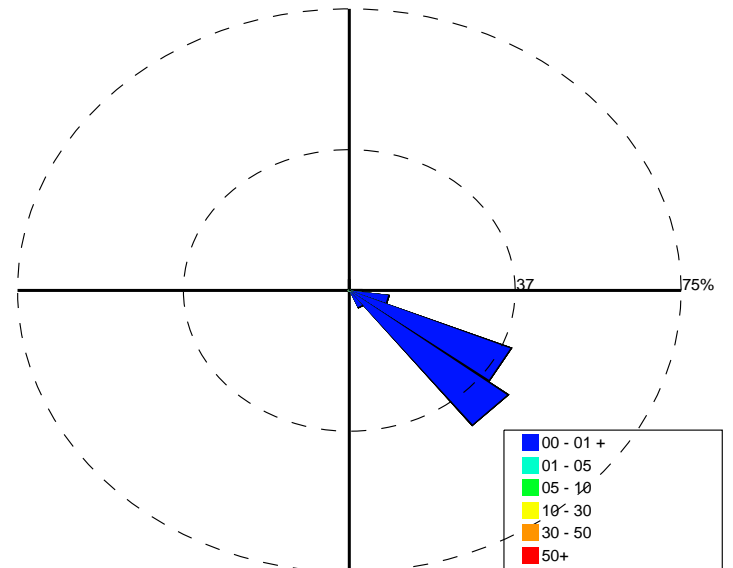
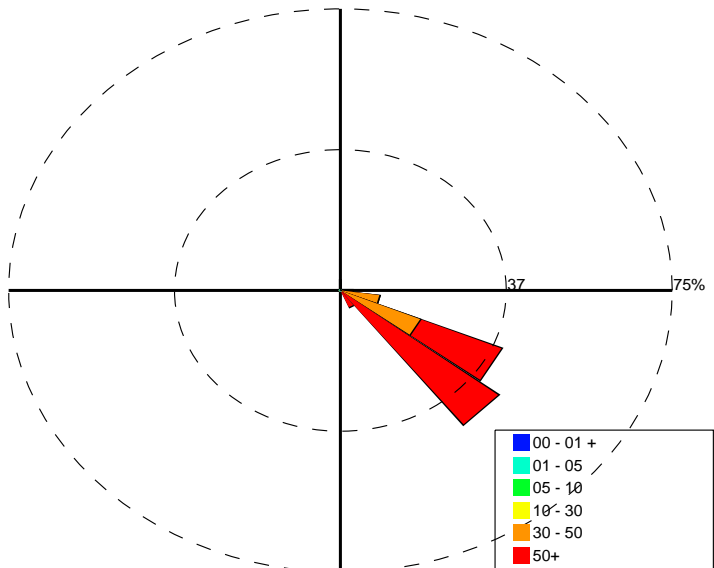
03-WCTOWER OilGasPBL HIGH 0-24 n=1141 03-WCTOWER OilGasPBL LOW 0-24 n=1141



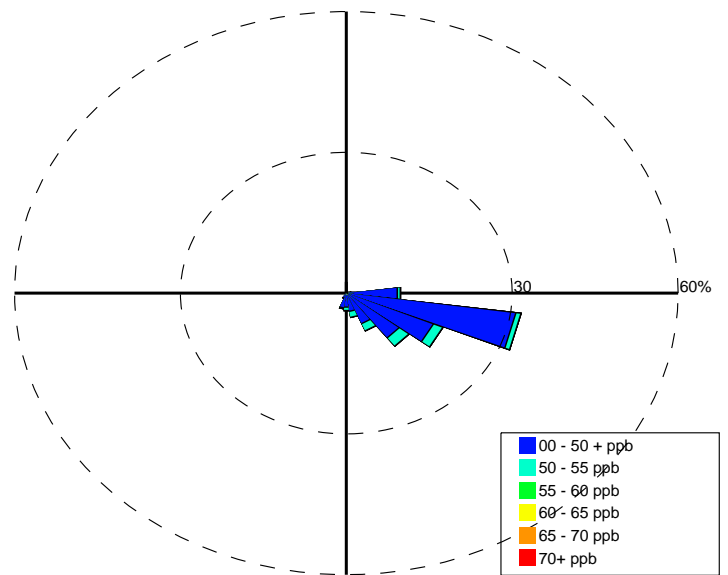
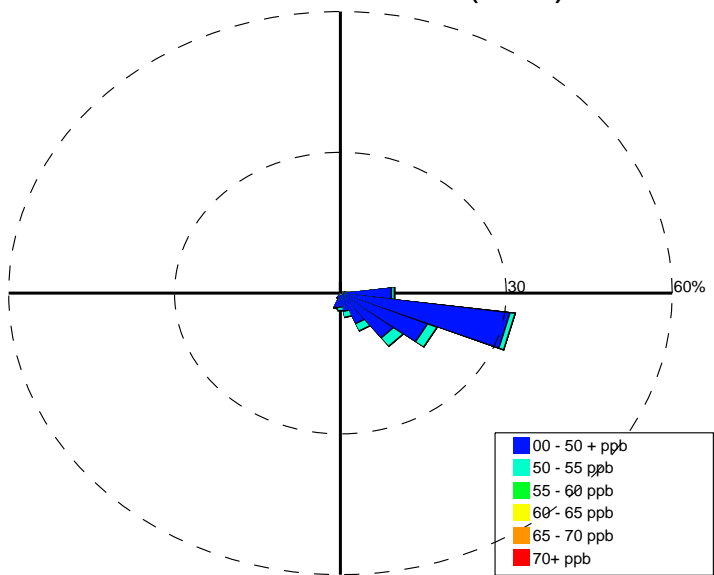
03-WCTOWER OZONE HIGH (>70) 12-18 n=421 03-WCTOWER OZONE ALL 12-18 n=421



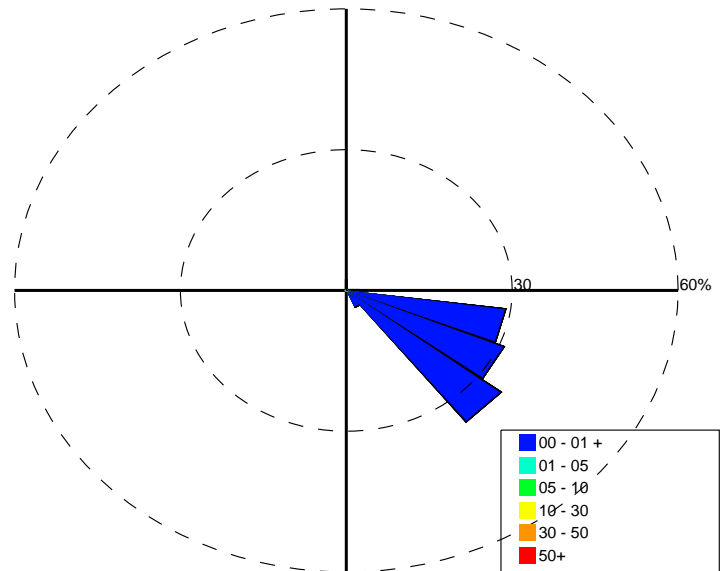
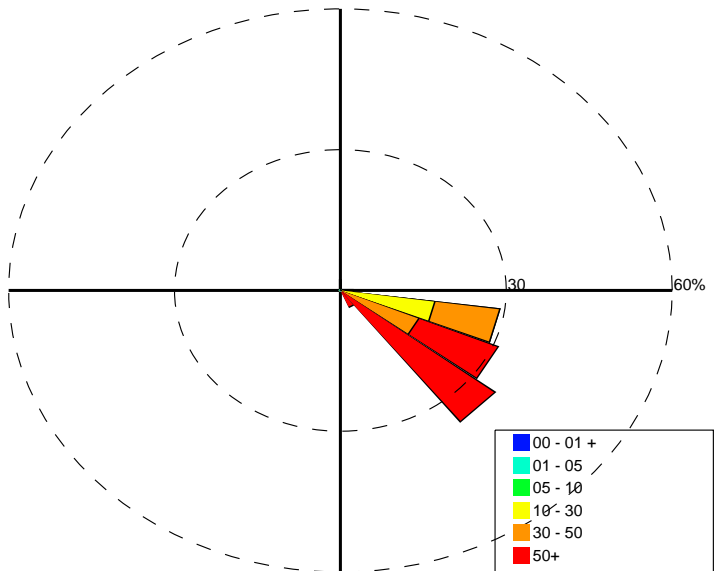
03-WCTOWER OilGasPBL HIGH 12-18 n=421 03-WCTOWER OilGasPBL LOW 12-18 n=421



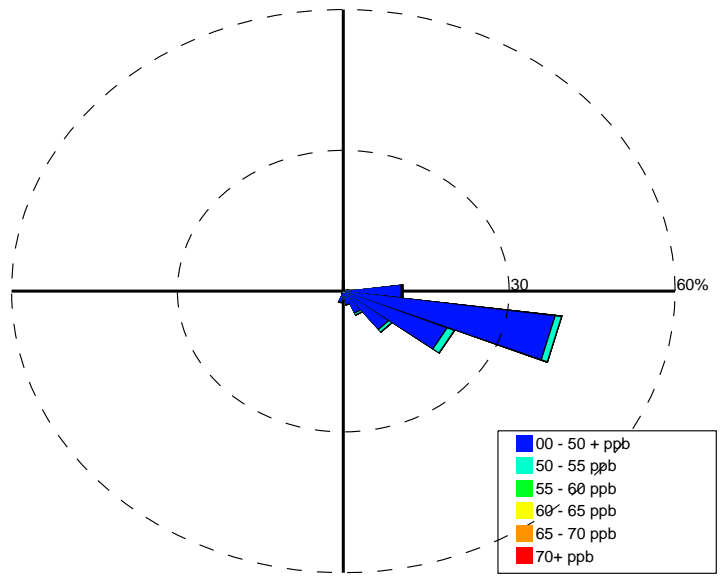
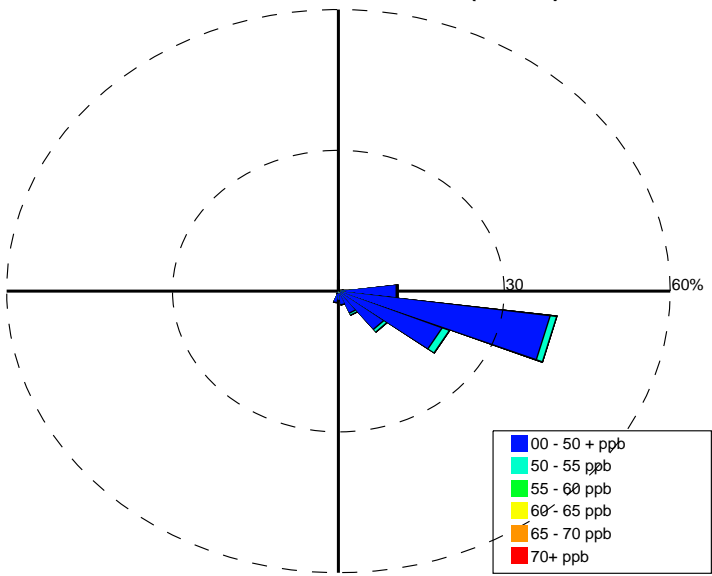
03-WCTOWER OZONE HIGH (>70) 12-20 n=540 03-WCTOWER OZONE ALL 12-20 n=540



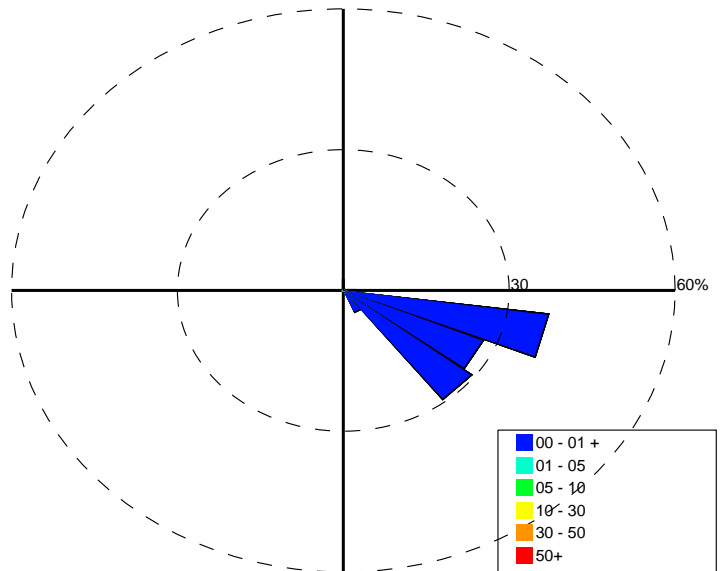
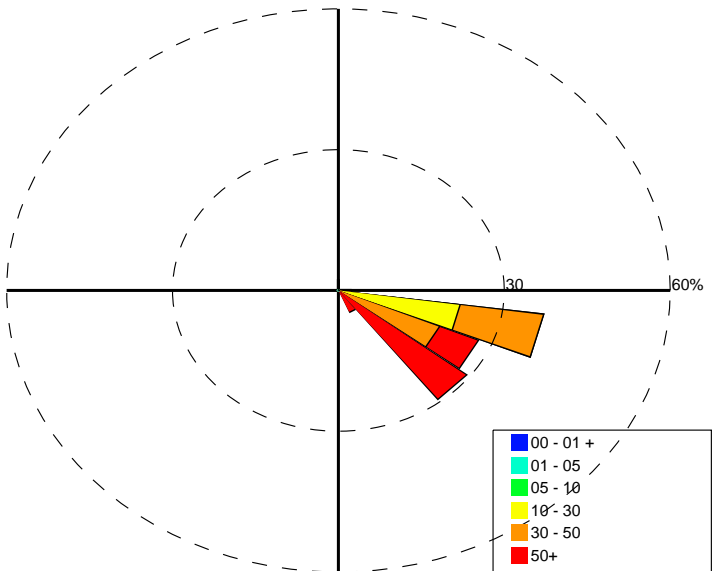
03-WCTOWER OilGasPBL HIGH 12-20 n=540 03-WCTOWER OilGasPBL LOW 12-20 n=540



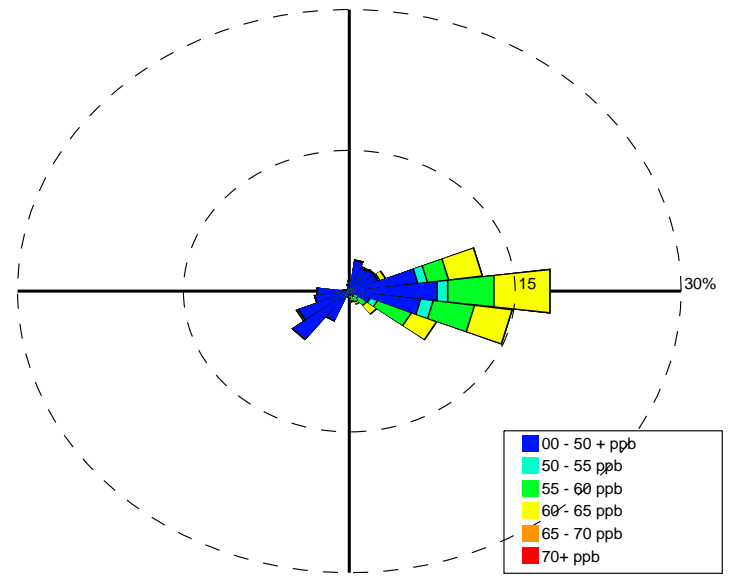
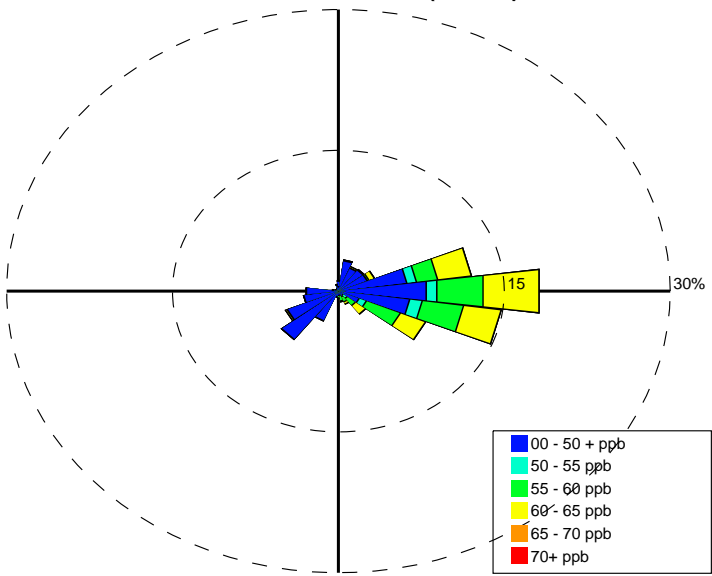
03-WCTOWER OZONE HIGH (>70) 14-20 n=420 03-WCTOWER OZONE ALL 14-20 n=420



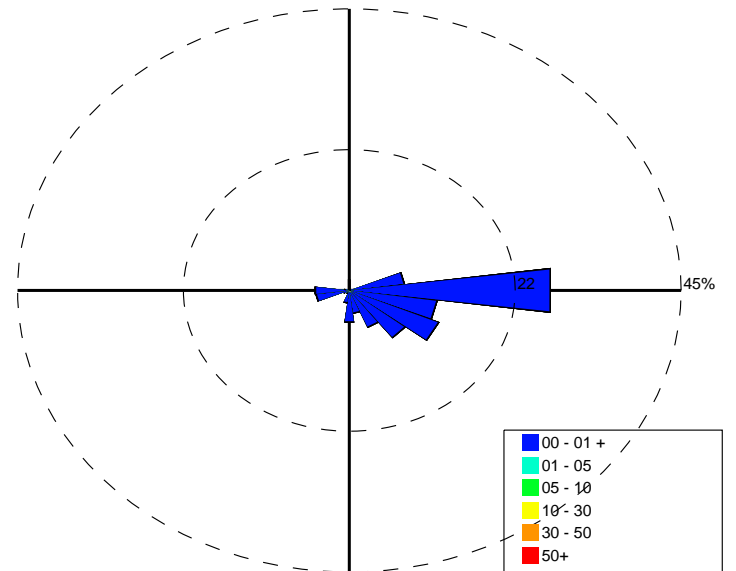
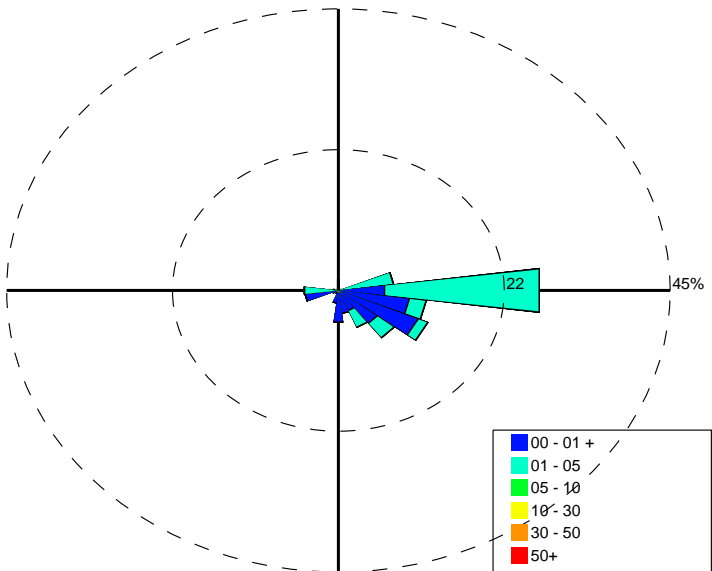
03-WCTOWER OilGasPBL HIGH 14-20 n=420 03-WCTOWER OilGasPBL LOW 14-20 n=420



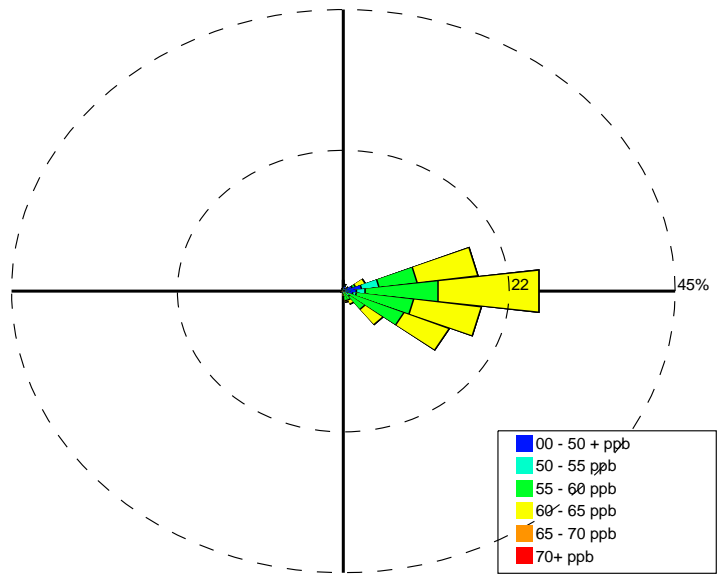
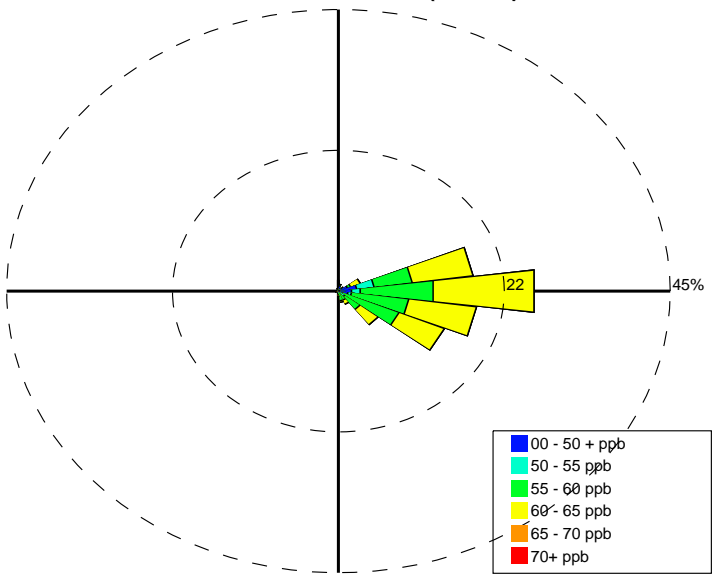
O3-WELBY OZONE HIGH (>70) 0-24 n=1139 O3-WELBY OZONE ALL 0-24 n=1139



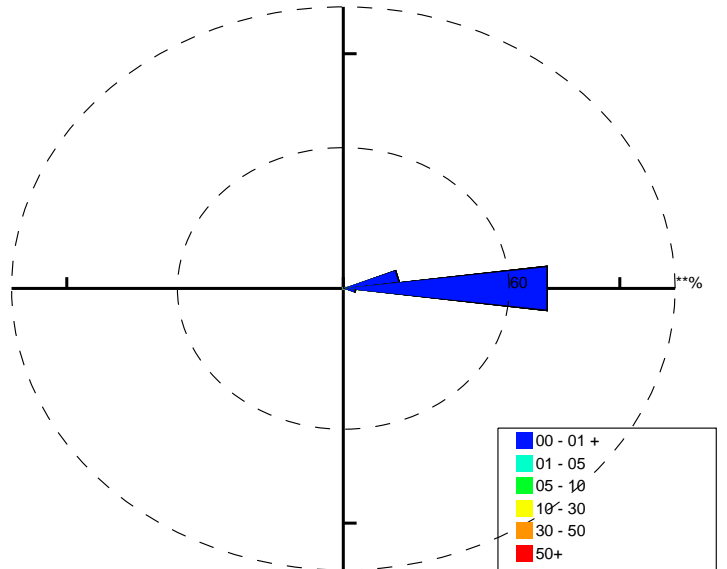
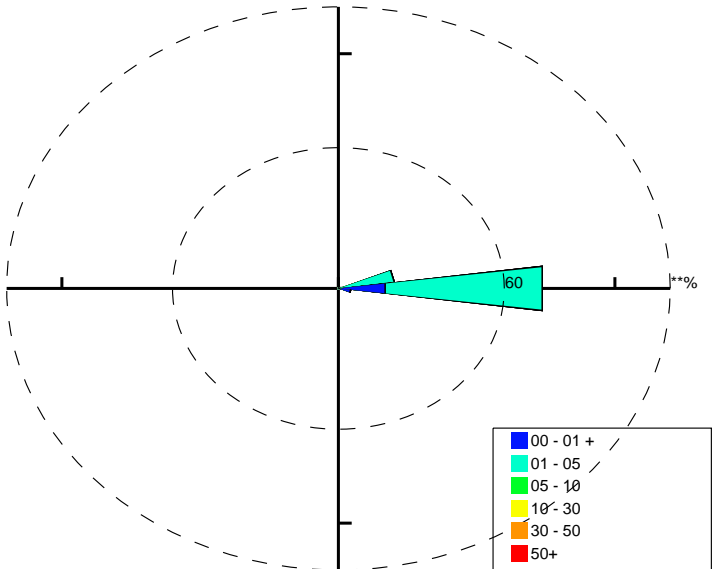
O3-WELBY OilGasPBL HIGH0-24 n=1139 O3-WELBY OilGasPBL LOW0-24 n=1139



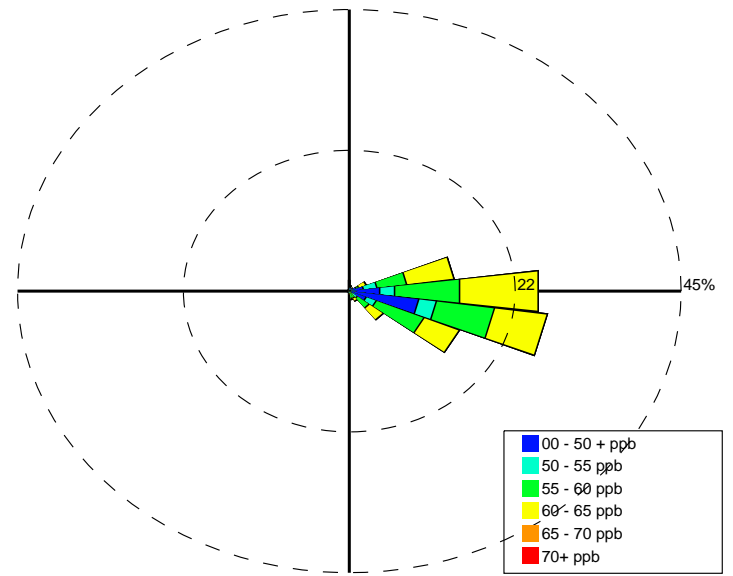
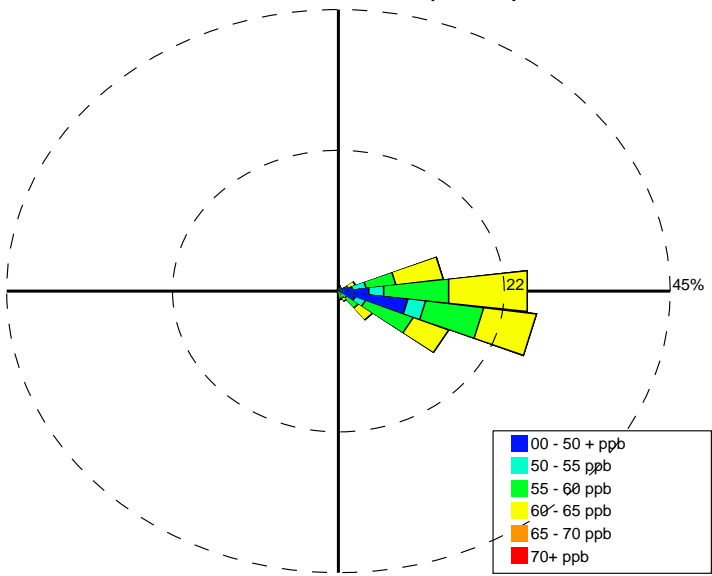
O3-WELBY OZONE HIGH (>70) 12-18 n=423 O3-WELBY OZONE ALL 12-18 n=421



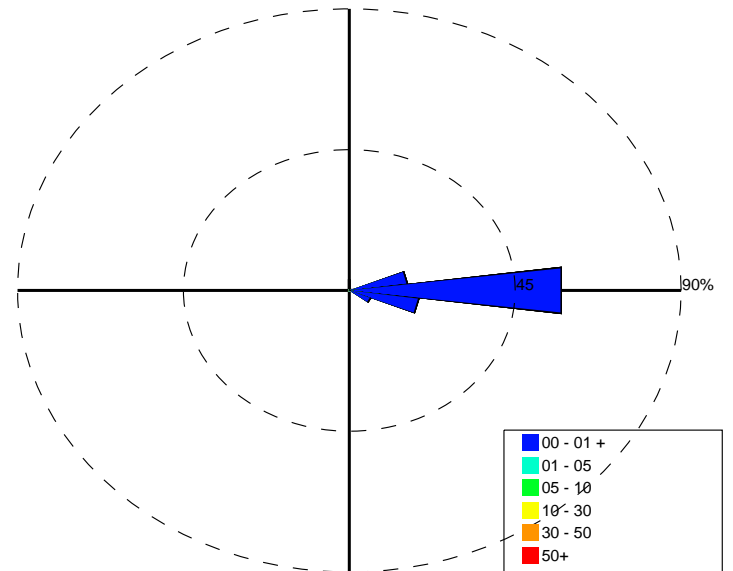
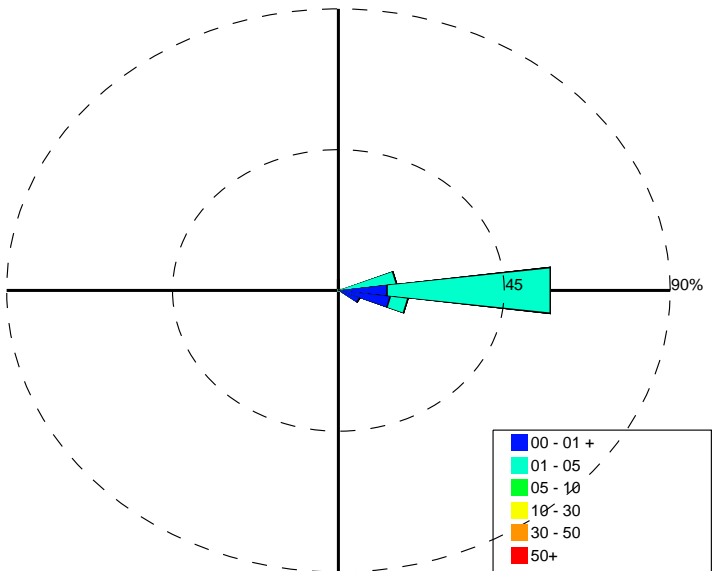
O3-WELBY OilGasPBL HIGH 12-18 n=423 O3-WELBY OilGasPBL LOW 12-18 n=421



O3-WELBY OZONE HIGH (>70) 12-20 n=540 O3-WELBY OZONE ALL 12-20 n=540

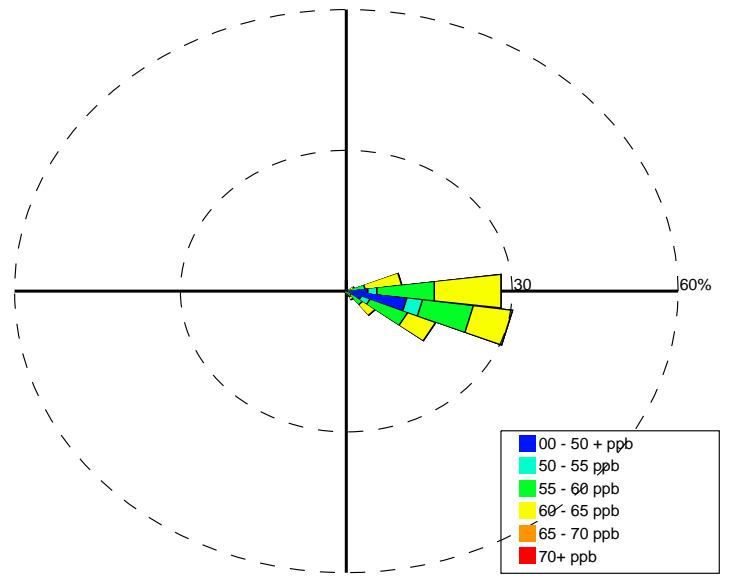
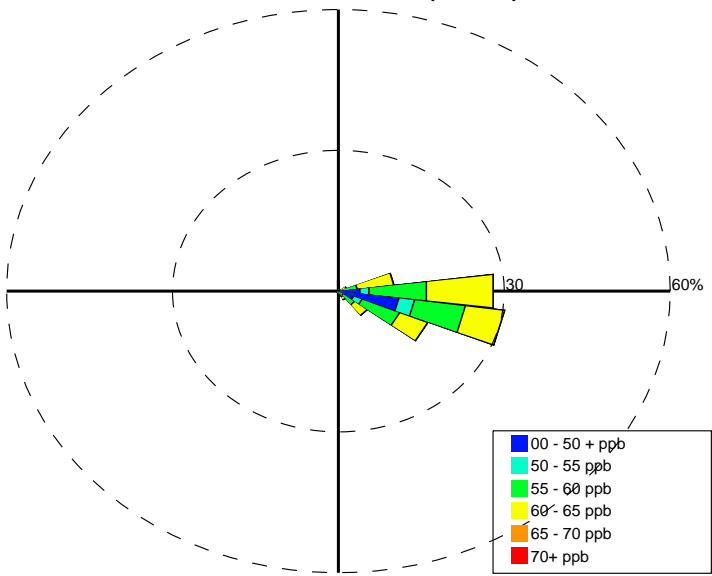


O3-WELBY OilGasPBL HIGH 12-20 n=540 O3-WELBY OilGasPBL LOW 12-20 n=540

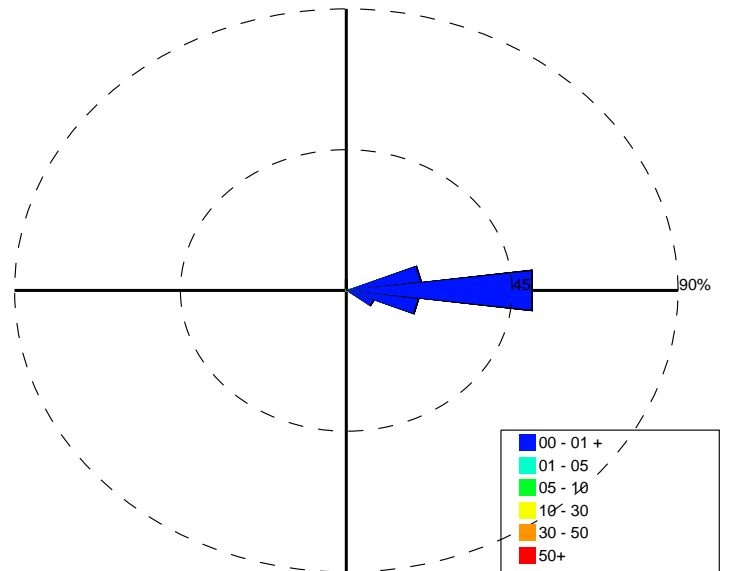
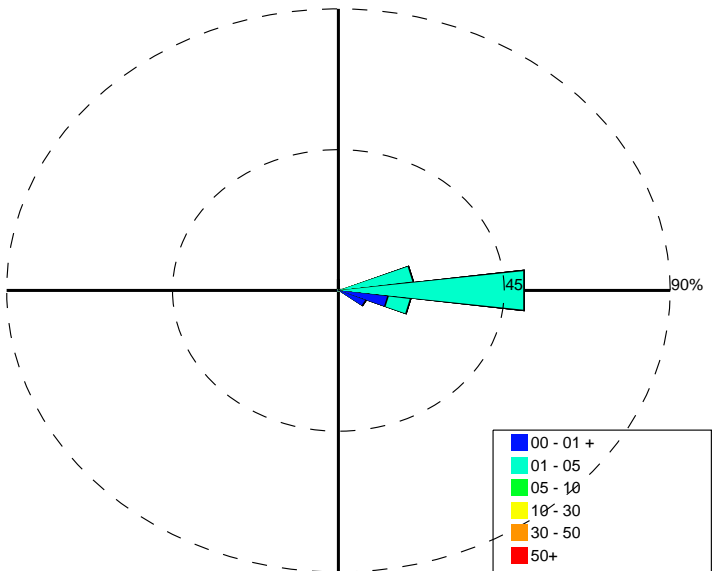




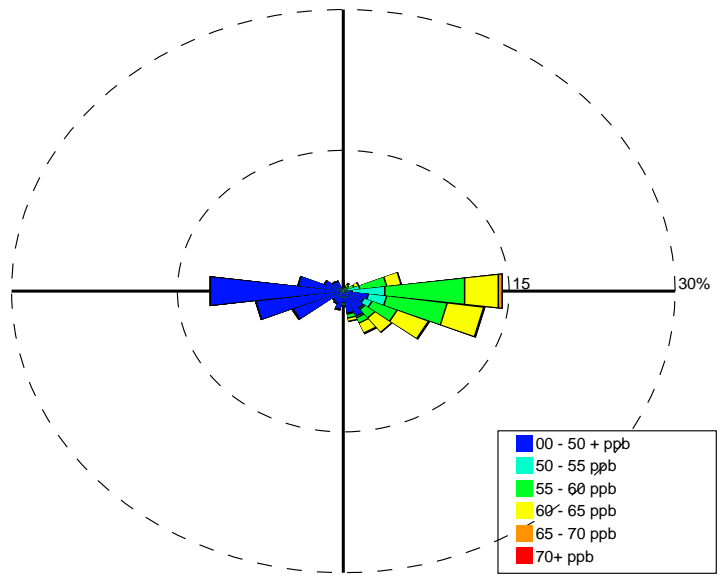
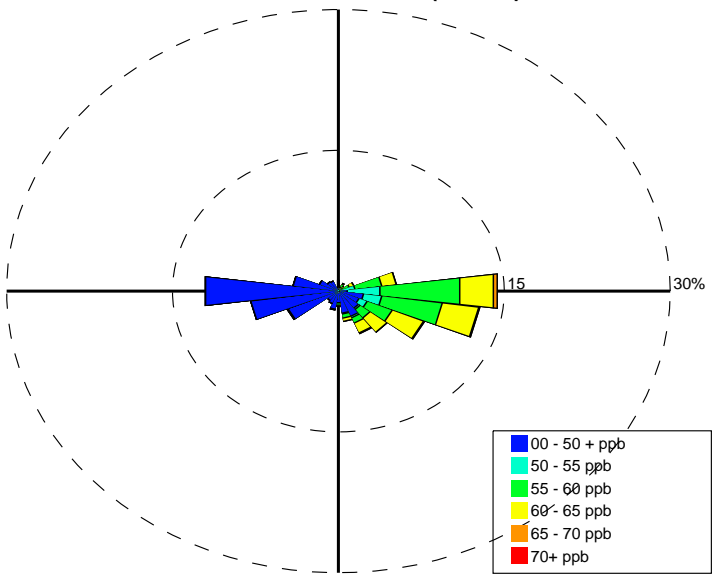
O3-WELBY OZONE HIGH (>70) 14-20 n=420 O3-WELBY OZONE ALL 14-20 n=420



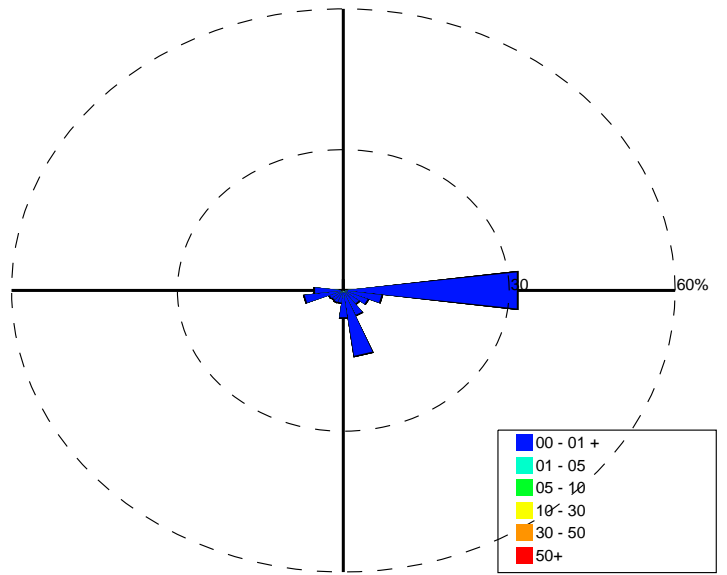
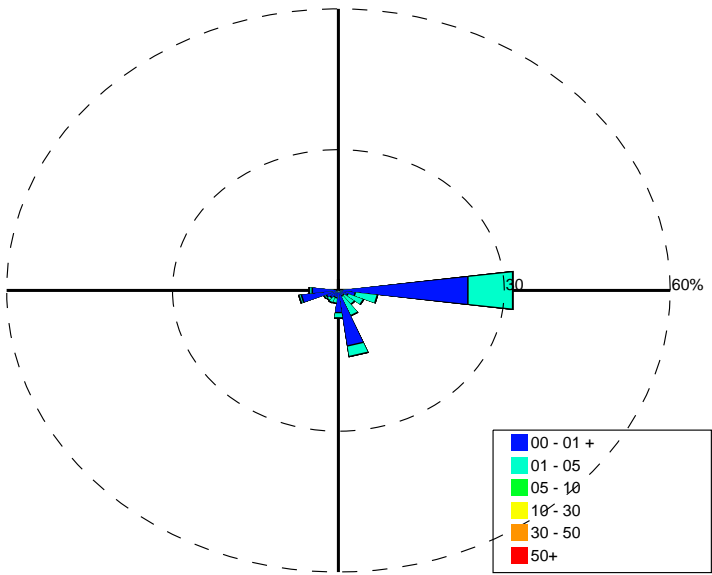
O3-WELBY OilGasPBL HIGH 14-20 n=420 O3-WELBY OilGasPBL LOW 14-20 n=420



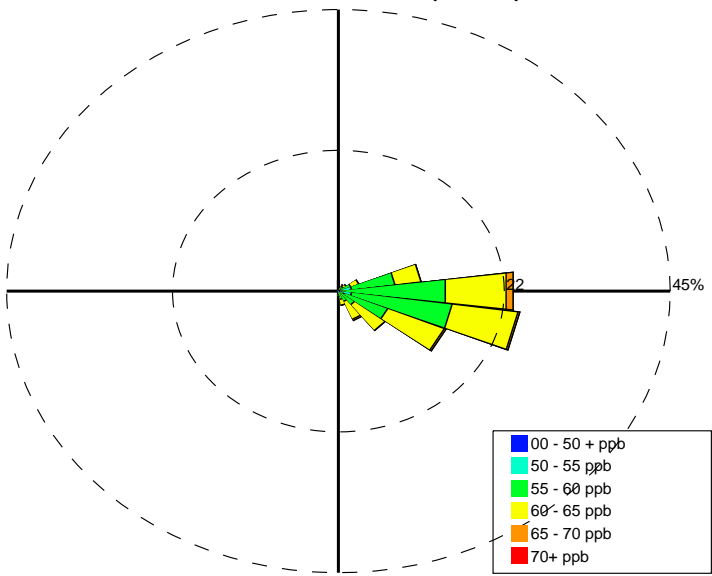
O3-WELCH OZONE HIGH (>70) 0-24 n=103 O3-WELCH OZONE ALL 0-24 n=1141



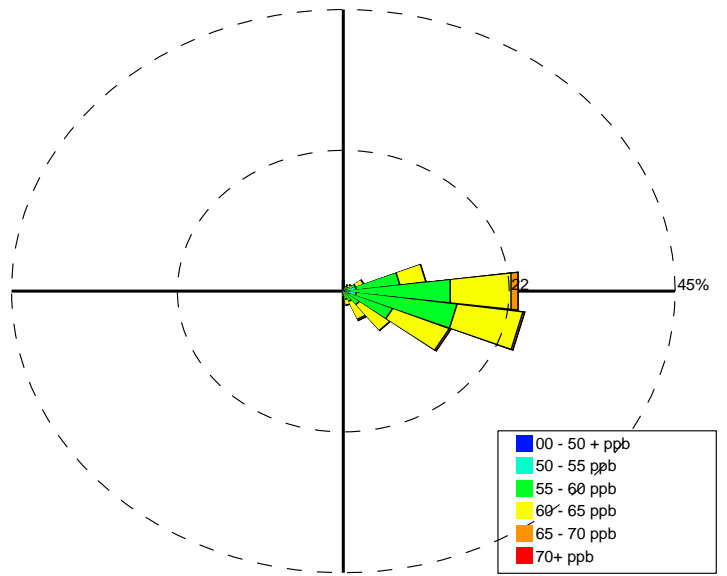
O3-WELCH OilGasPBL HIGH0-24 n=103 O3-WELCH OilGasPBL LOW0-24 n=1141



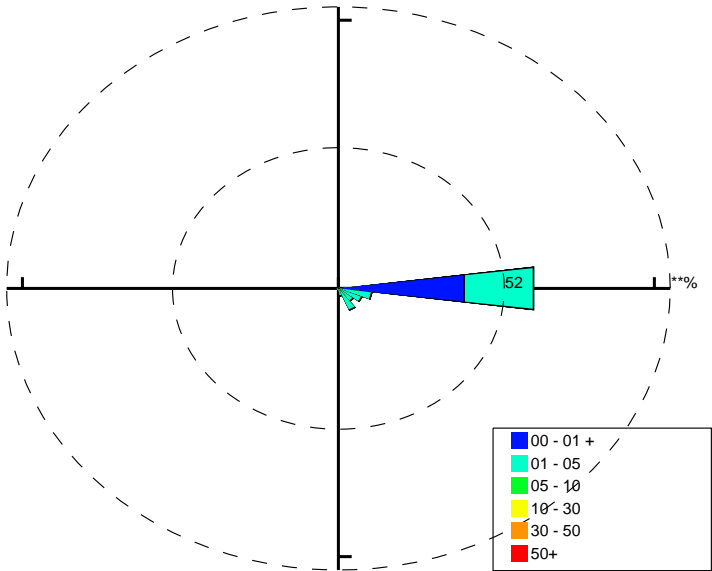
O3-WELCH OZONE HIGH (>70) 12-18 n=421



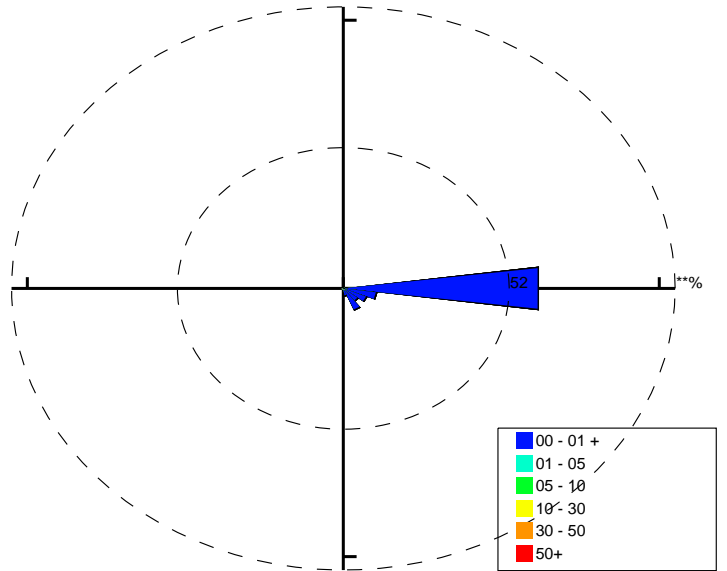
O3-WELCH OZONE ALL 12-18 n=421



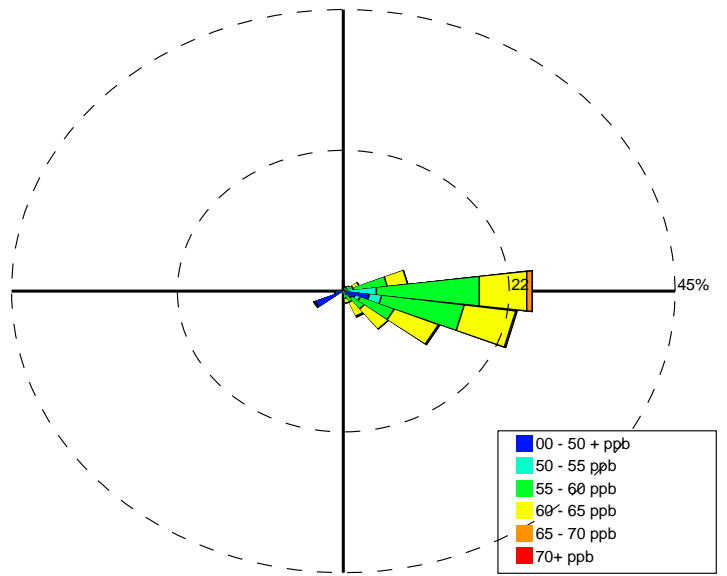
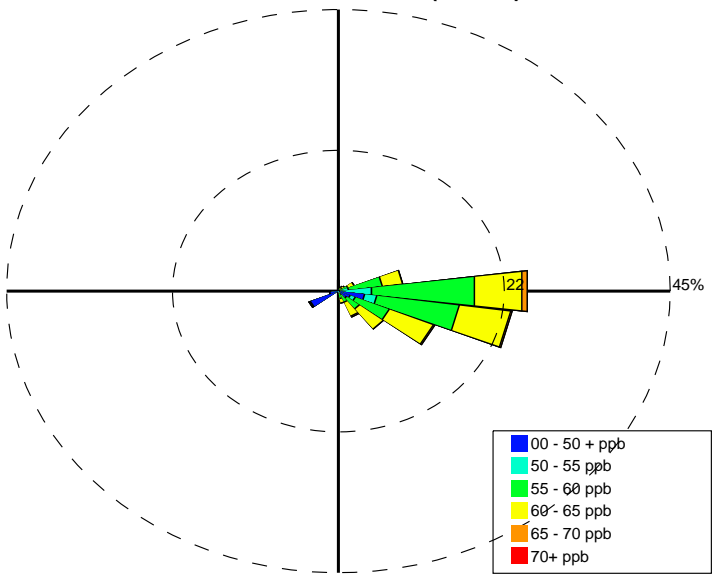
O3-WELCH OilGasPBL HIGH 12-18 n=421



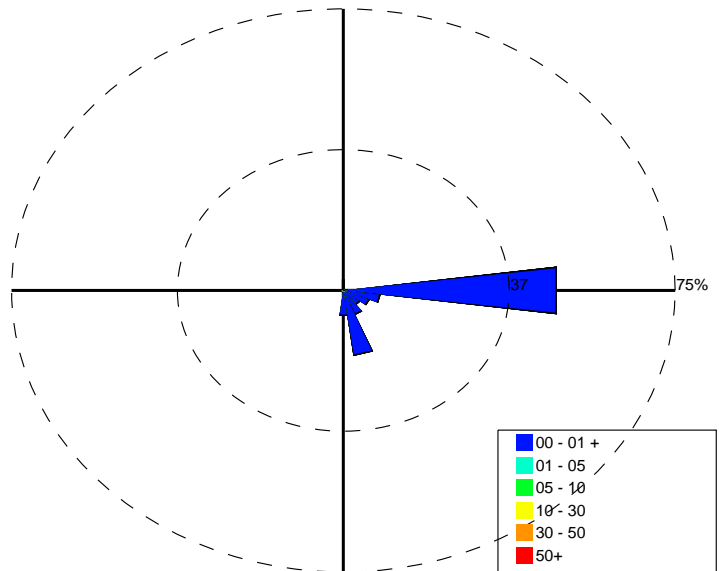
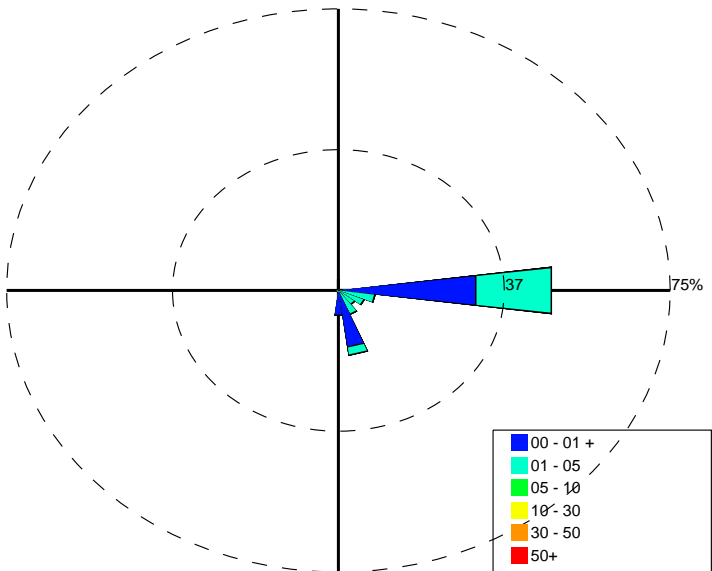
O3-WELCH OilGasPBL LOW 12-18 n=421



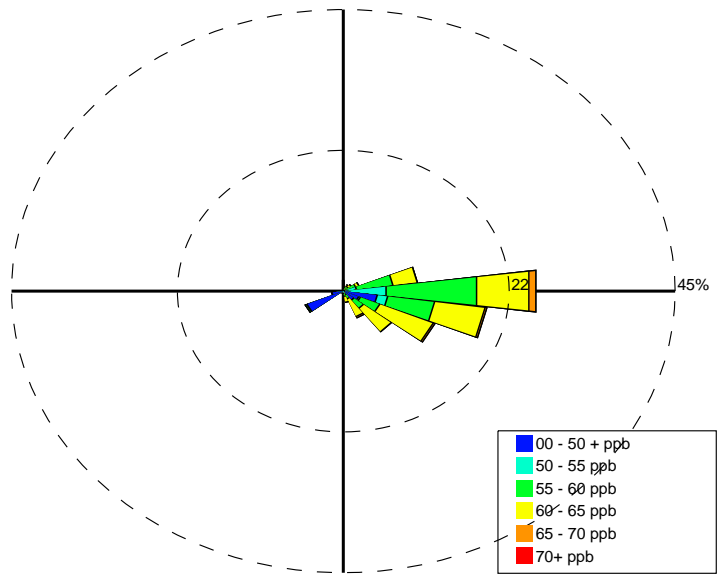
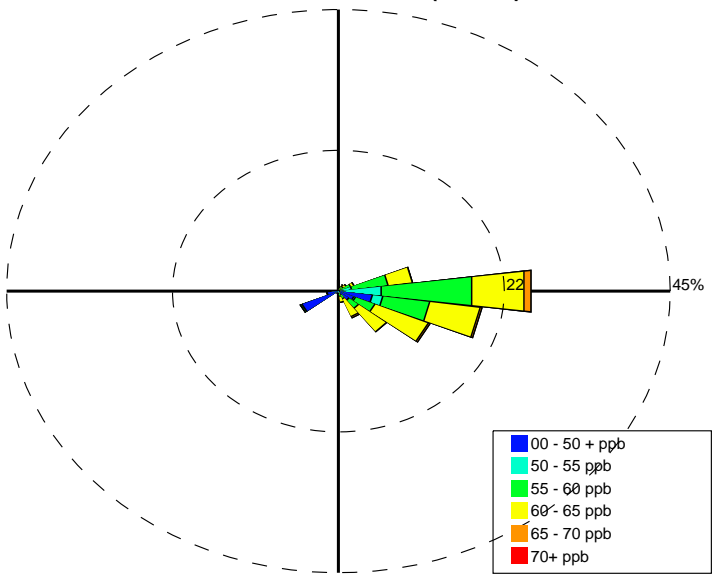
O3-WELCH OZONE HIGH (>70) 12-20 n=543 O3-WELCH OZONE ALL 12-20 n=540



O3-WELCH OilGasPBL HIGH 12-20 n=543 O3-WELCH OilGasPBL LOW 12-20 n=540



O3-WELCH OZONE HIGH (>70) 14-20 n=420 O3-WELCH OZONE ALL 14-20 n=420



O3-WELCH OilGasPBL HIGH14-20 n=420 O3-WELCH OilGasPBL LOW14-20 n=420

