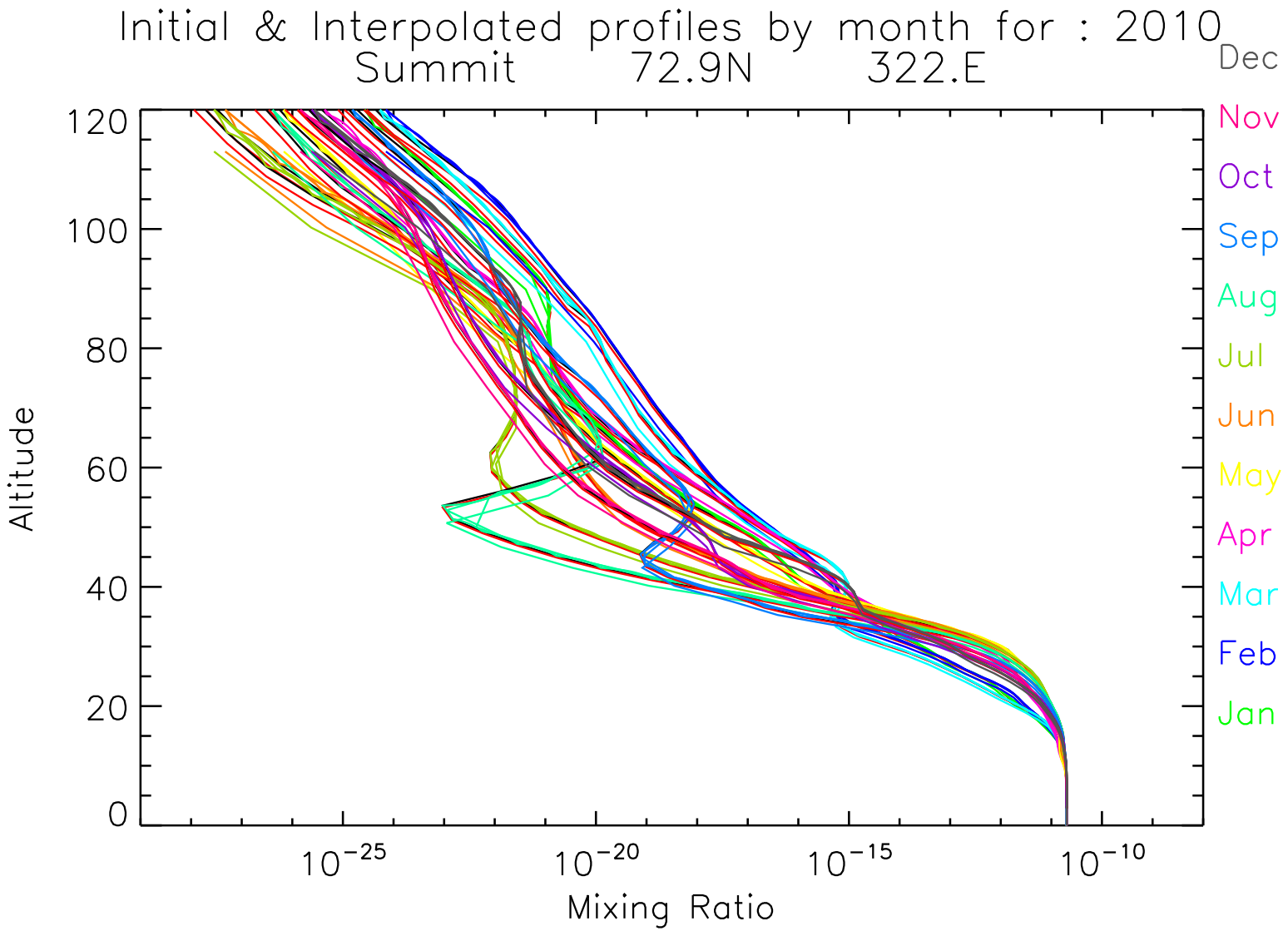
Initial & Interpolated profiles by month for : 2010
Summit 72.9N 322.E
Dec
Nov
Oct
Sep
Aug
Jul
Jun
May
Apr
Mar
Feb
Jan
120
100
80
60
40
20
0
Altitude
10^{-25}
10^{-20}
10^{-15}
10^{-10}
Mixing Ratio

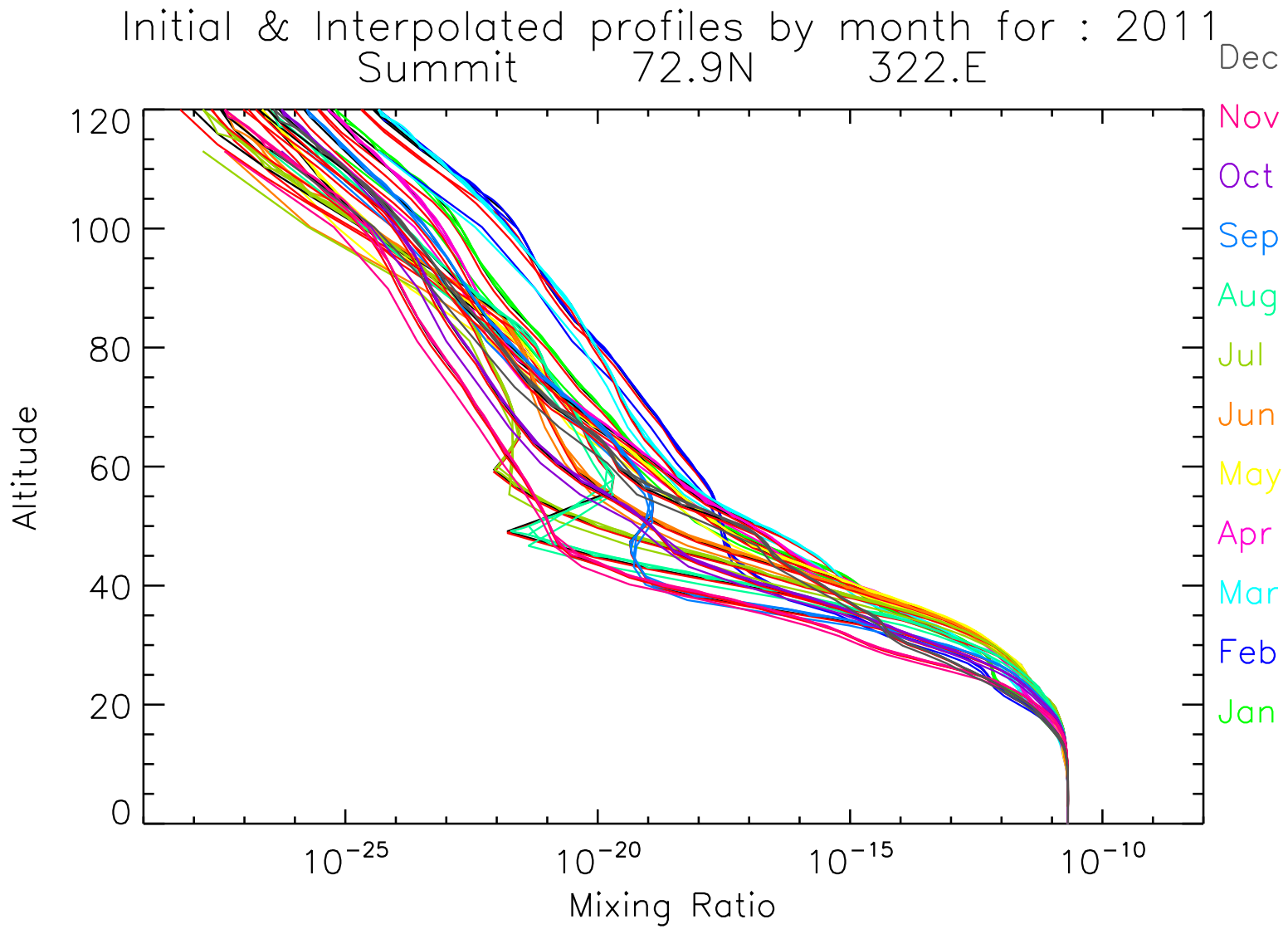
Initial & Interpolated profiles by month for : 2011
Summit 72.9N 322.E
Dec
Nov
Oct
Sep
Aug
Jul
Jun
May
Apr
Mar
Feb
Jan
120
100
80
60
40
20
0
Altitude
10^{-25}
10^{-20}
10^{-15}
10^{-10}
Mixing Ratio

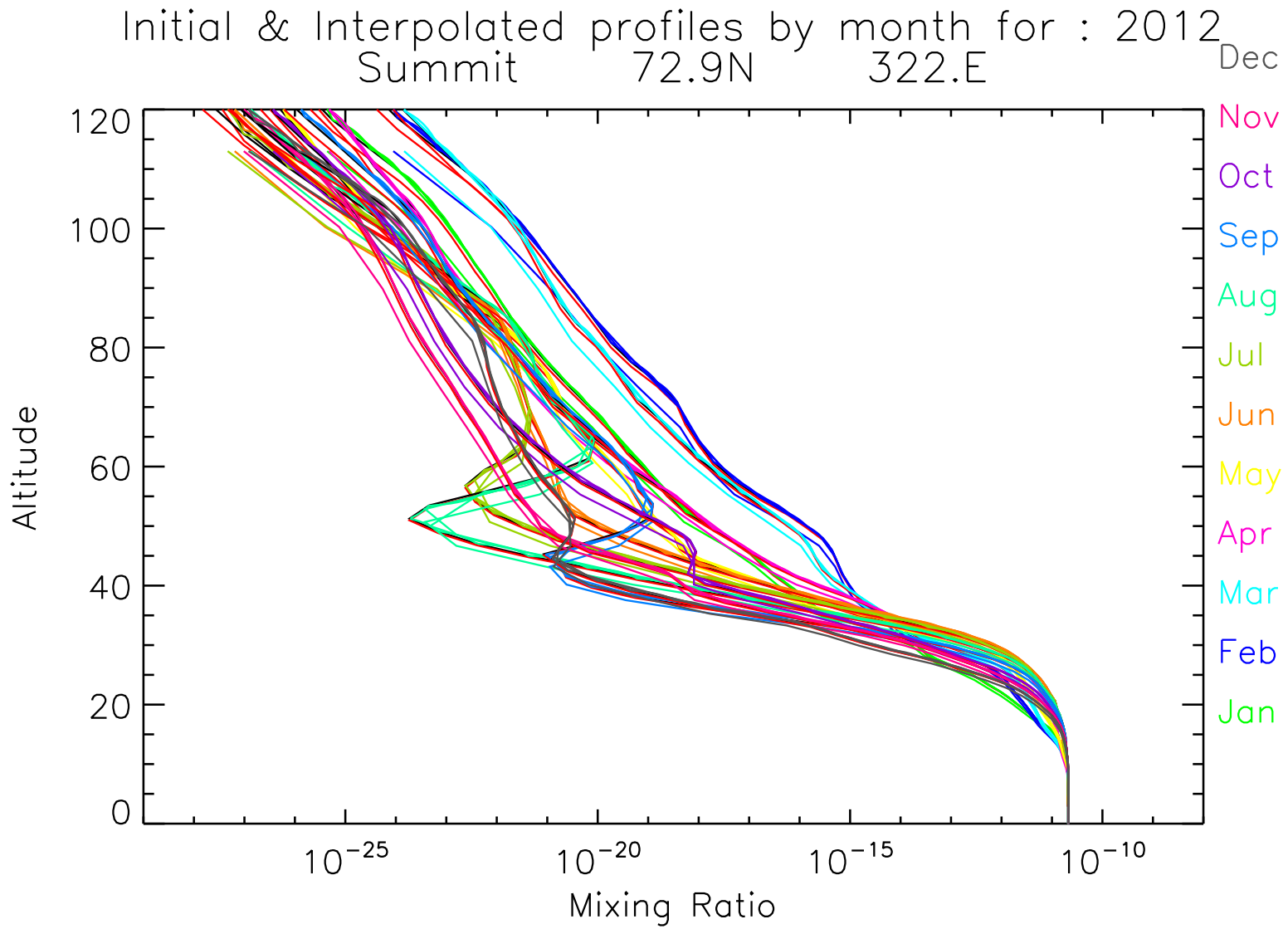
Initial & Interpolated profiles by month for : 2012
Summit 72.9N 322.E
Dec
Nov
Oct
Sep
Aug
Jul
Jun
May
Apr
Mar
Feb
Jan
Altitude
120
100
80
60
40
20
0
10^{-25}
10^{-20}
10^{-15}
10^{-10}
Mixing Ratio

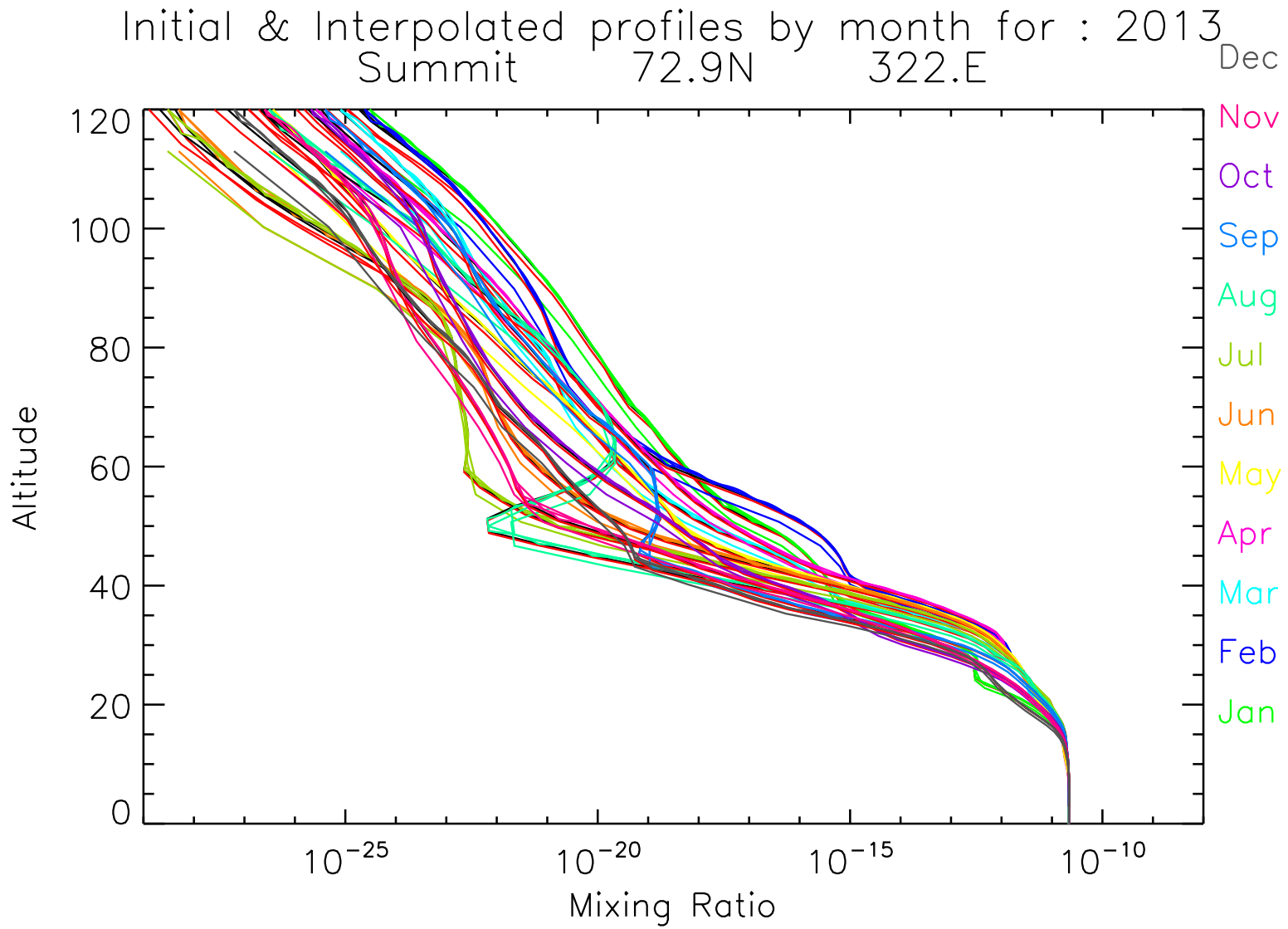
Initial & Interpolated profiles by month for : 2013
Summit 72.9N 322.E
Dec
Nov
Oct
Sep
Aug
Jul
Jun
May
Apr
Mar
Feb
Jan
120
100
80
60
40
20
0
Altitude
10^{-25}
10^{-20}
10^{-15}
10^{-10}
Mixing Ratio

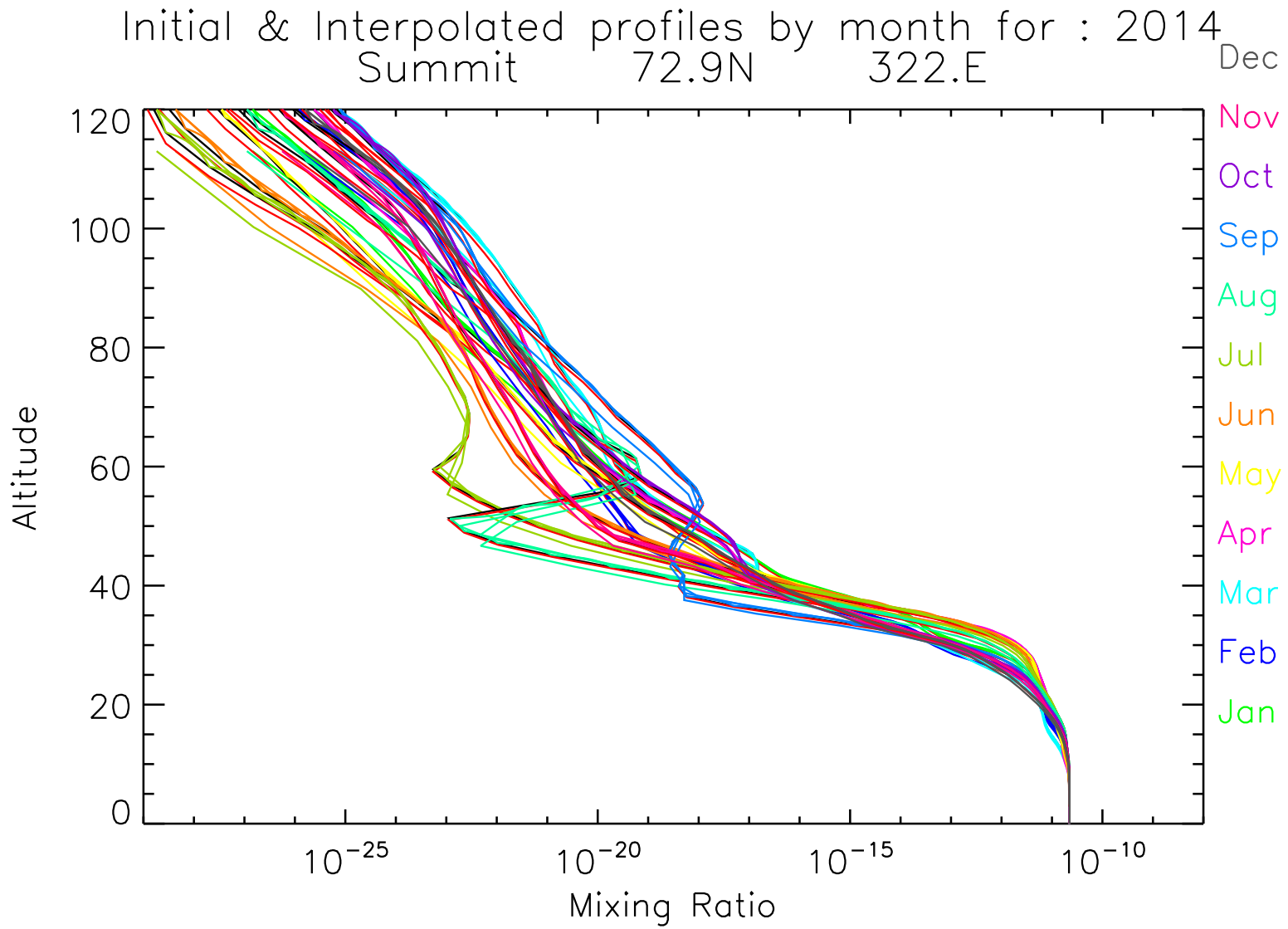
Initial & Interpolated profiles by month for : 2014
Summit 72.9N 322.E
Dec
Nov
Oct
Sep
Aug
Jul
Jun
May
Apr
Mar
Feb
Jan
120
100
80
60
40
20
0
Altitude
10^{-25}
10^{-20}
10^{-15}
10^{-10}
Mixing Ratio

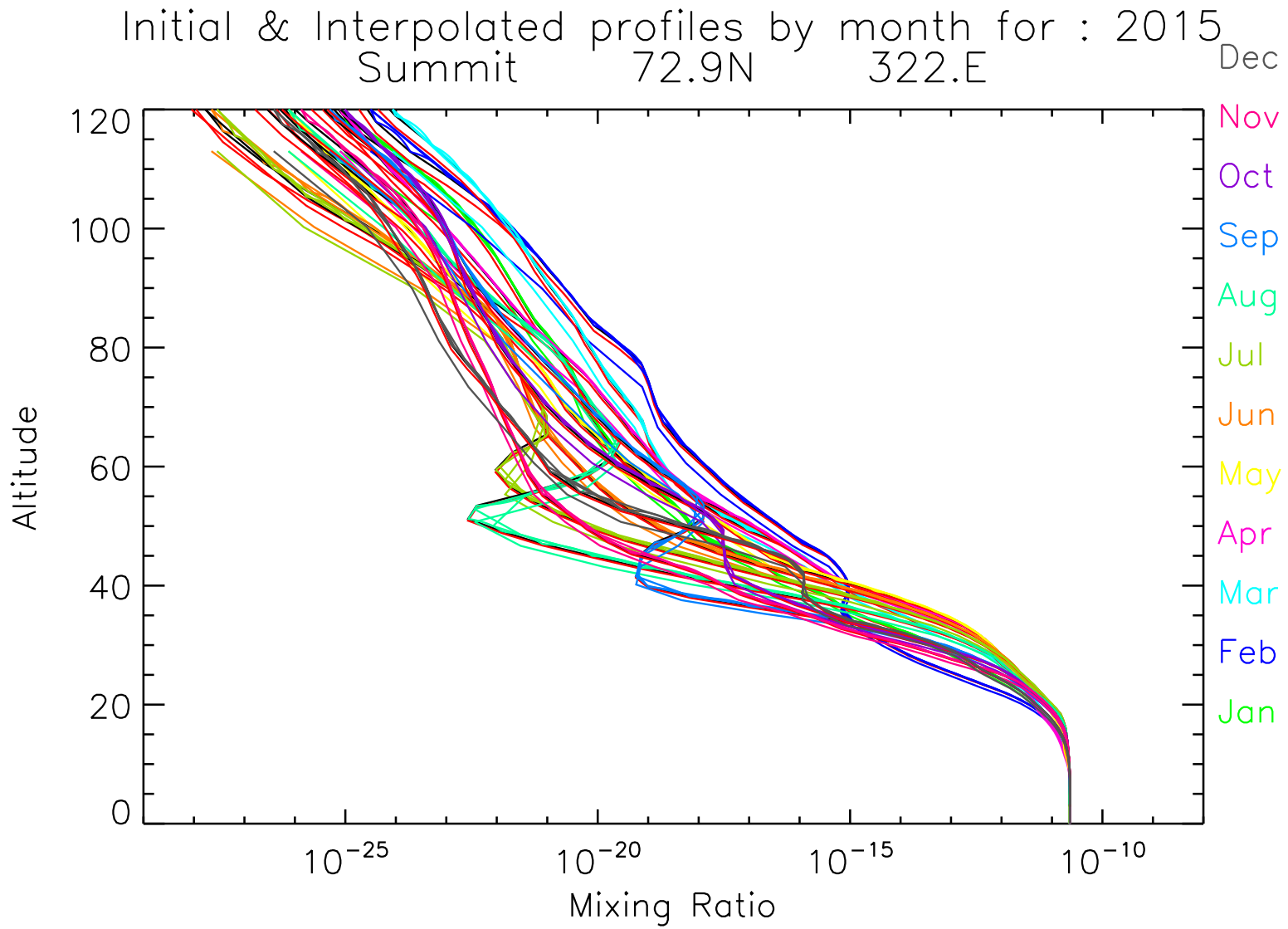
Initial & Interpolated profiles by month for : 2015
Summit 72.9N 322.E
Dec
Nov
Oct
Sep
Aug
Jul
Jun
May
Apr
Mar
Feb
Jan
120
100
80
60
40
20
0
Altitude
10^{-25}
10^{-20}
10^{-15}
10^{-10}
Mixing Ratio

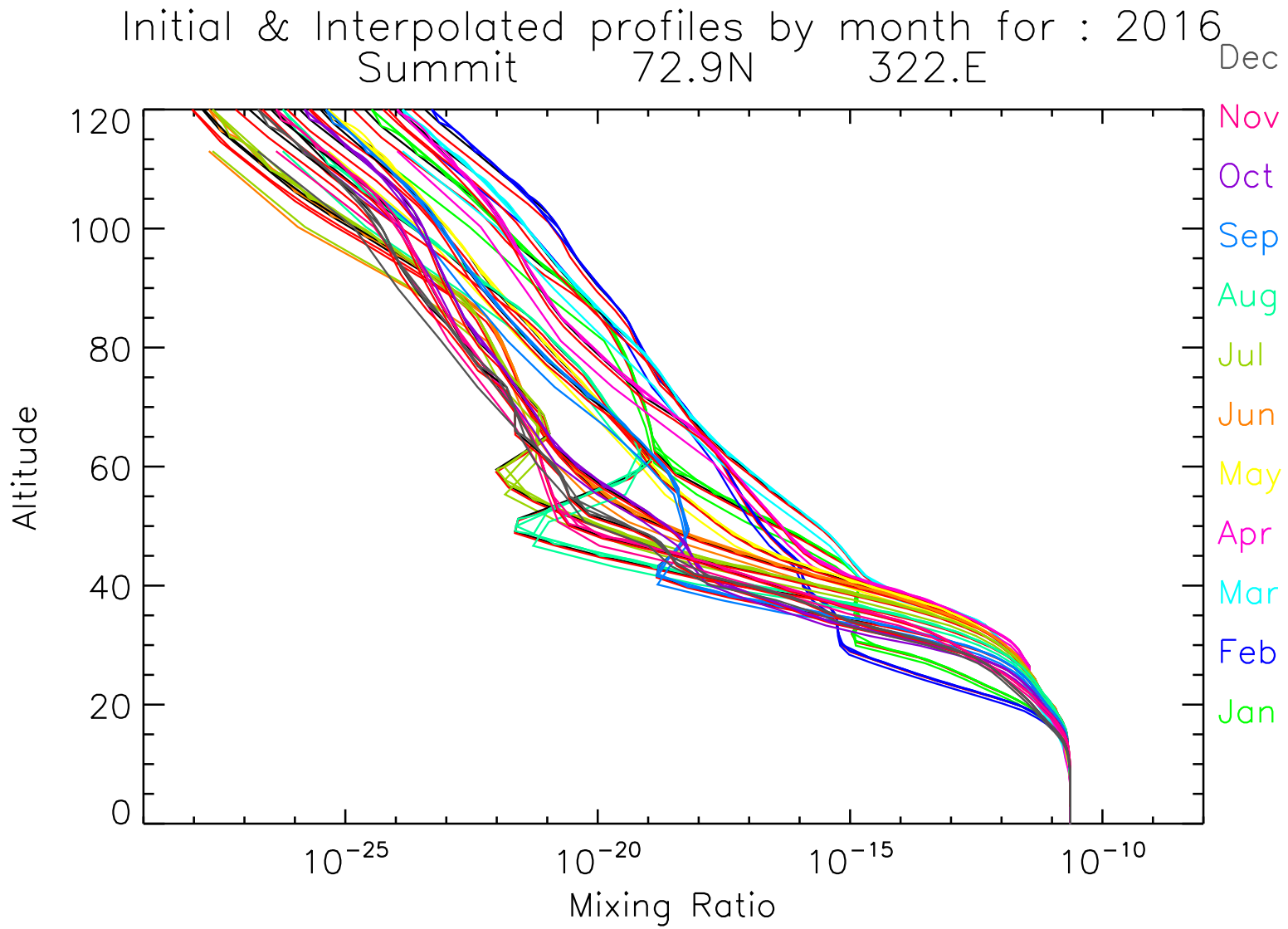
Initial & Interpolated profiles by month for : 2016
Summit 72.9N 322.E
Dec
Nov
Oct
Sep
Aug
Jul
Jun
May
Apr
Mar
Feb
Jan
120
100
80
60
40
20
0
Altitude
10^{-25}
10^{-20}
10^{-15}
10^{-10}
Mixing Ratio

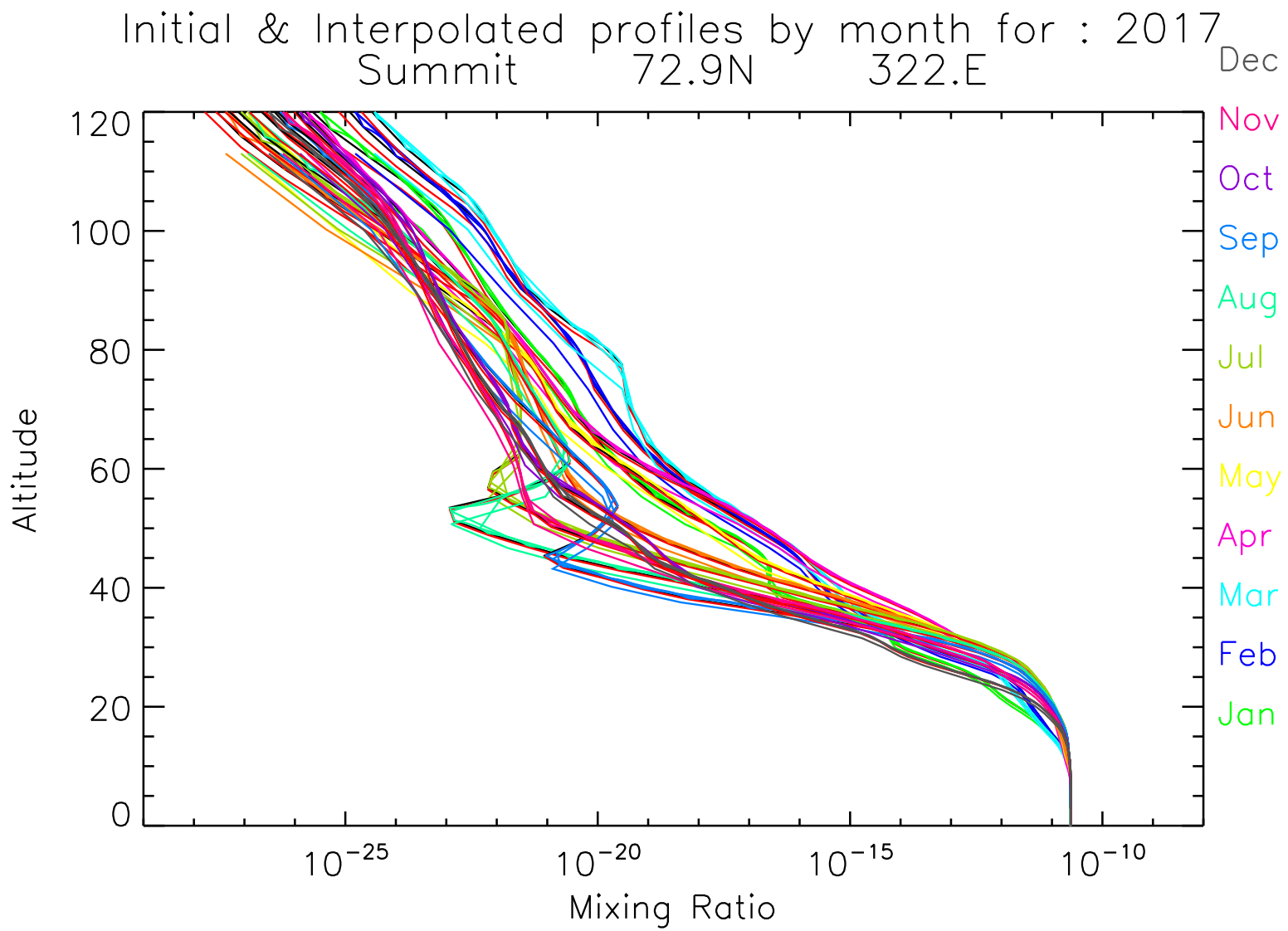
Initial & Interpolated profiles by month for : 2017
Summit 72.9N 322.E
Dec
Nov
Oct
Sep
Aug
Jul
Jun
May
Apr
Mar
Feb
Jan
120
100
80
60
40
20
0
Altitude
10^{-25}
10^{-20}
10^{-15}
10^{-10}
Mixing Ratio

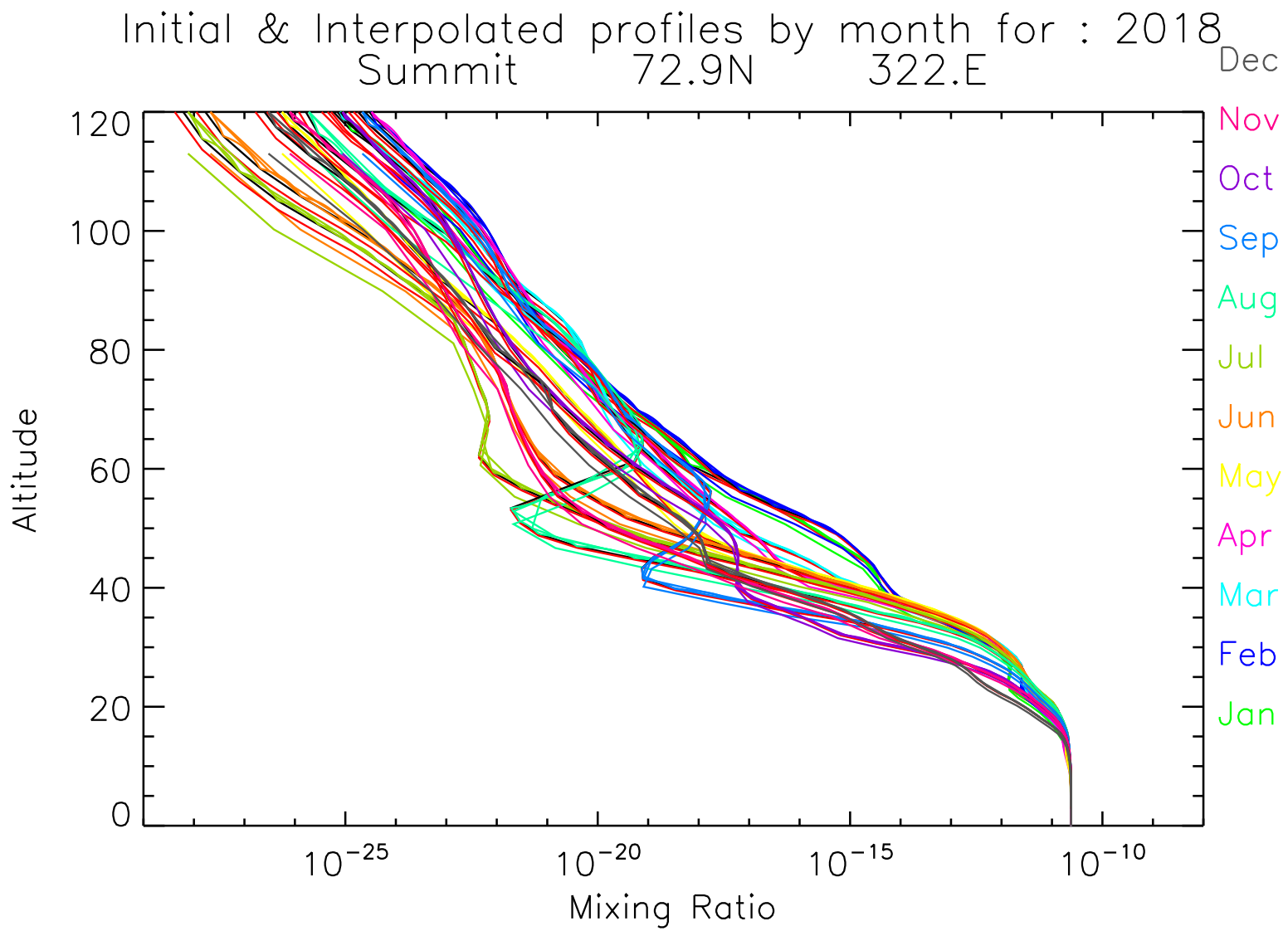
Initial & Interpolated profiles by month for : 2018
Summit 72.9N 322.E
Dec
Nov
Oct
Sep
Aug
Jul
Jun
May
Apr
Mar
Feb
Jan
120
100
80
60
40
20
0
Altitude
10^{-25}
10^{-20}
10^{-15}
10^{-10}
Mixing Ratio

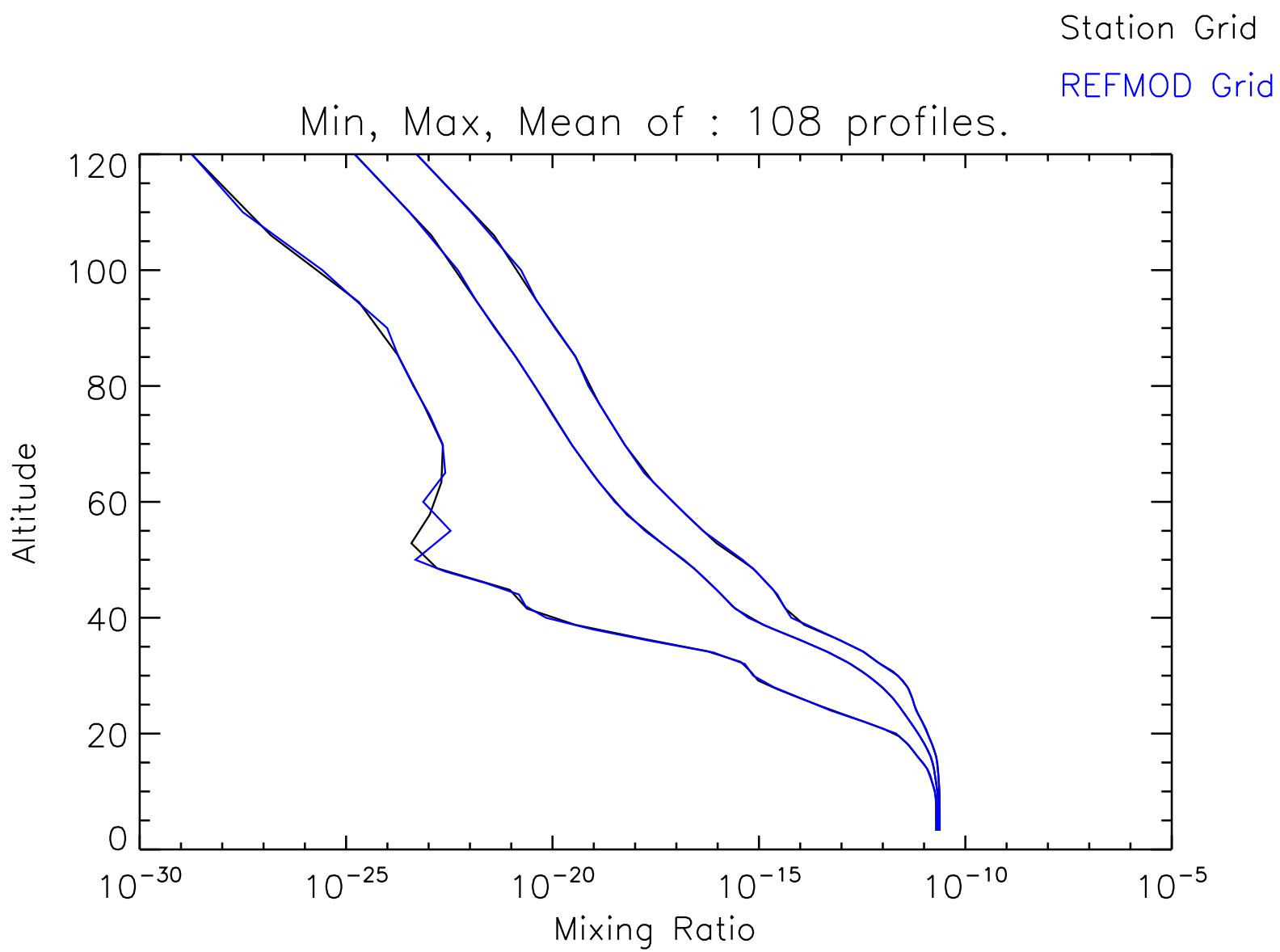
Station Grid
REFMOD Grid
Min, Max, Mean of : 108 profiles.
Altitude
120
100
80
60
40
20
0
10^{-30}
10^{-25}
10^{-20}
10^{-15}
10^{-10}
10^{-5}
Mixing Ratio

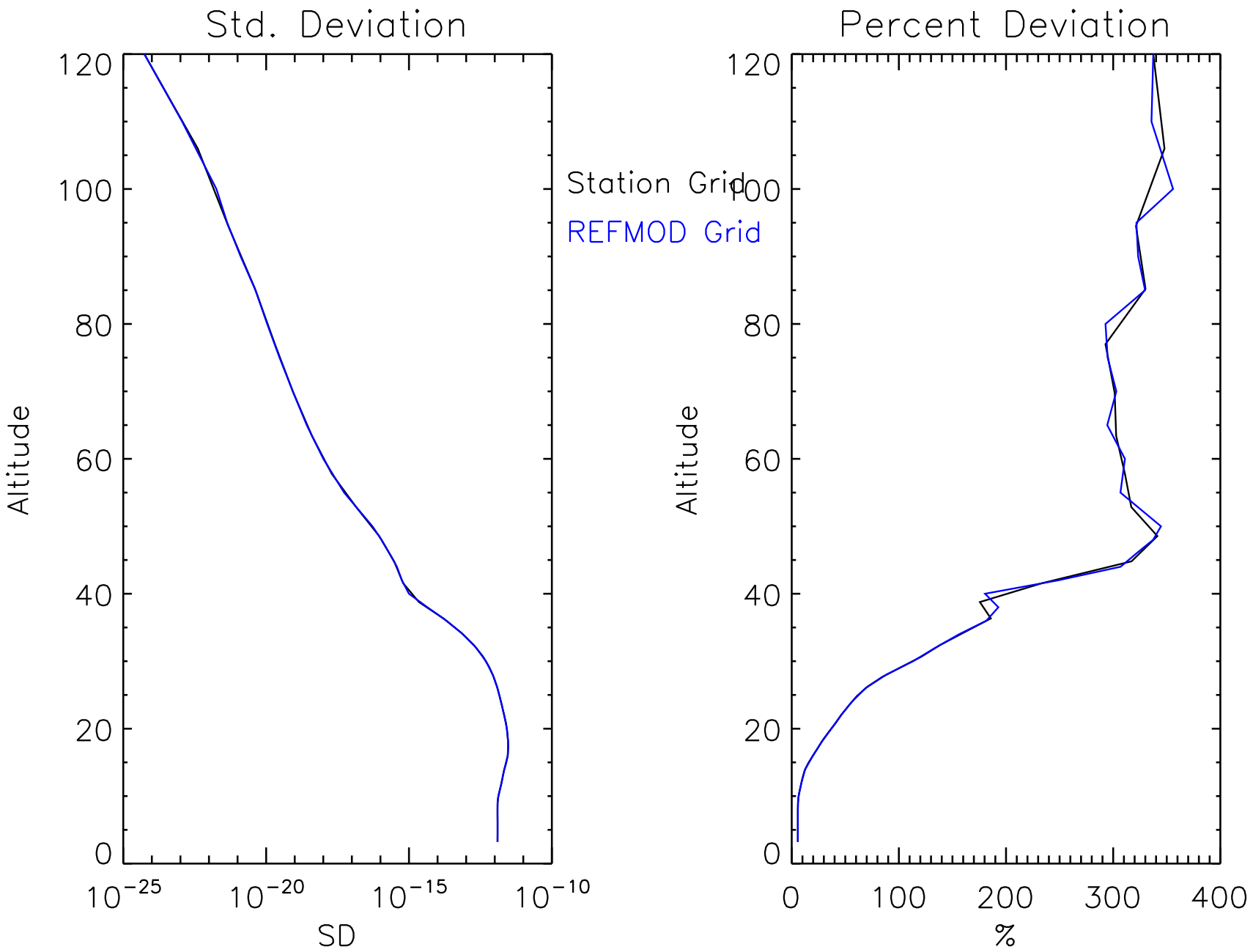
Std. Deviation
Percent Deviation
Station Grid
REFMOD Grid
Altitude
Altitude
120
100
80
60
40
20
0
10^{-25}
10^{-20}
10^{-15}
10^{-10}
SD
0
100
200
300
400
%

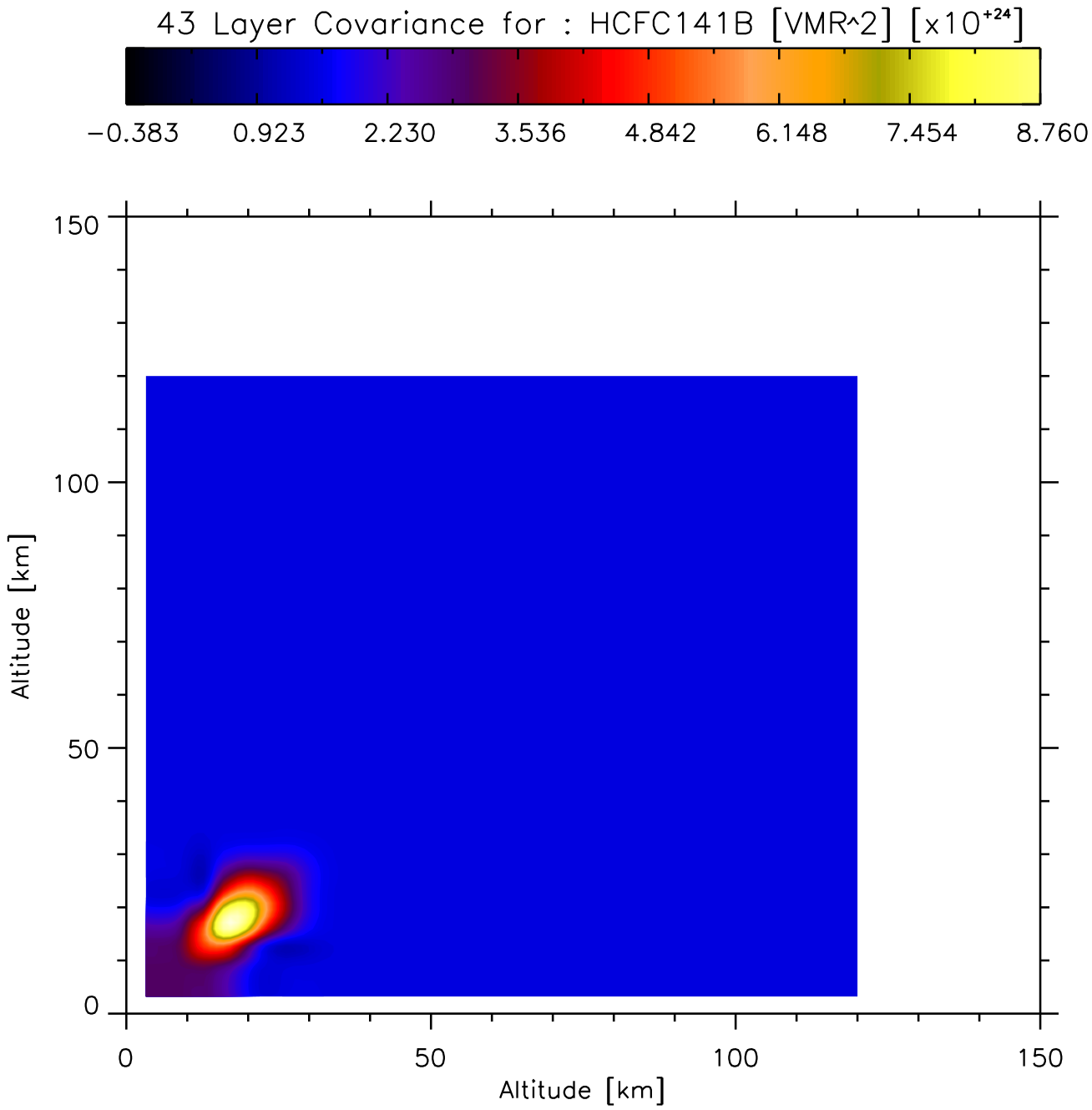
43 Layer Covariance for : HCFC141B [VMR^2] [x10^+24]
−0.383
0.923
2.230
3.536
4.842
6.148
7.454
8.760
150
100
50
0
Altitude [km]
0
50
100
150
Altitude [km]

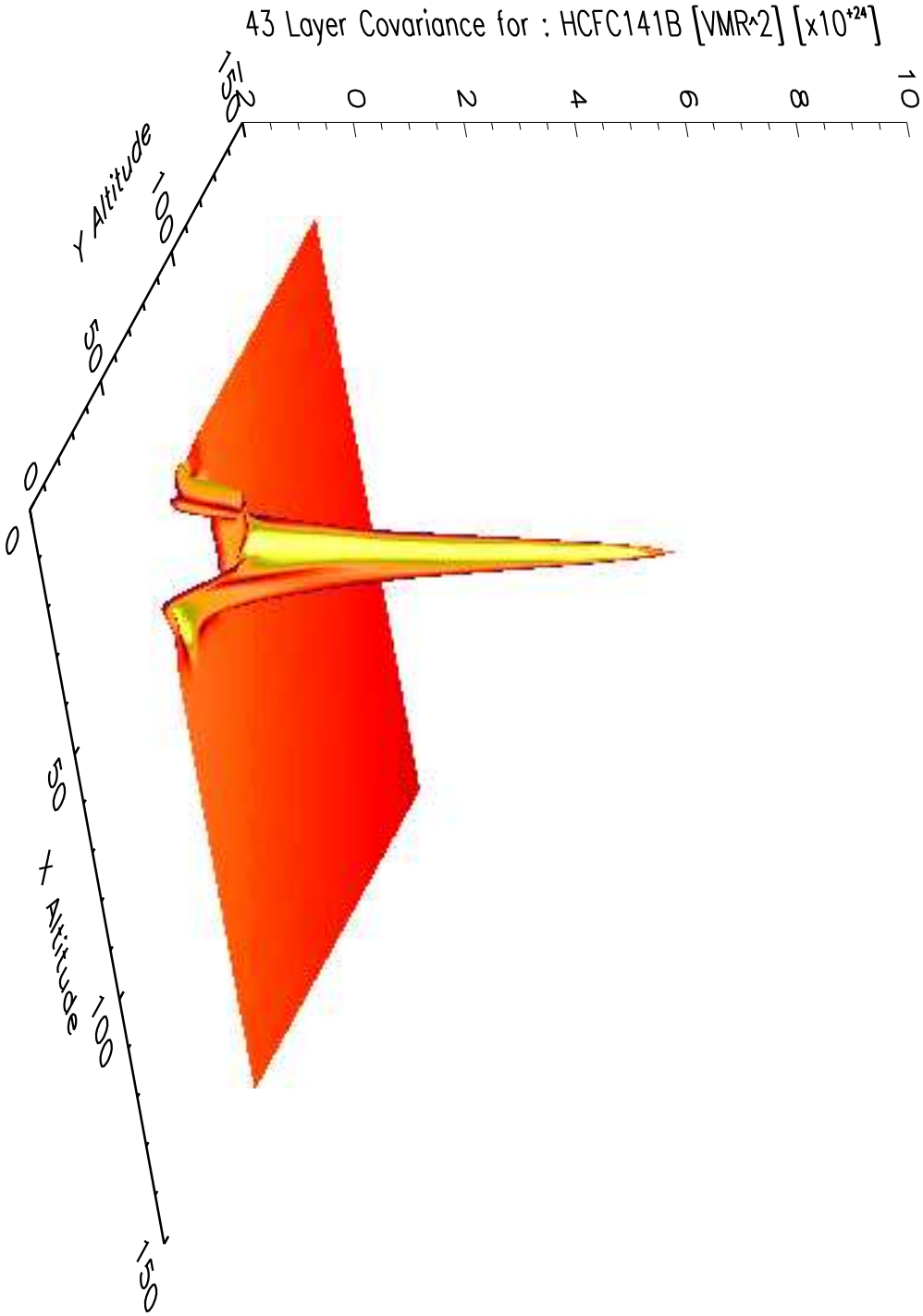
43 Layer Covariance for : HCFC141B [VMR^2] [x10^+24]
Y Altitude
X Altitude
0
50
100
150
0
2
4
6
8
10

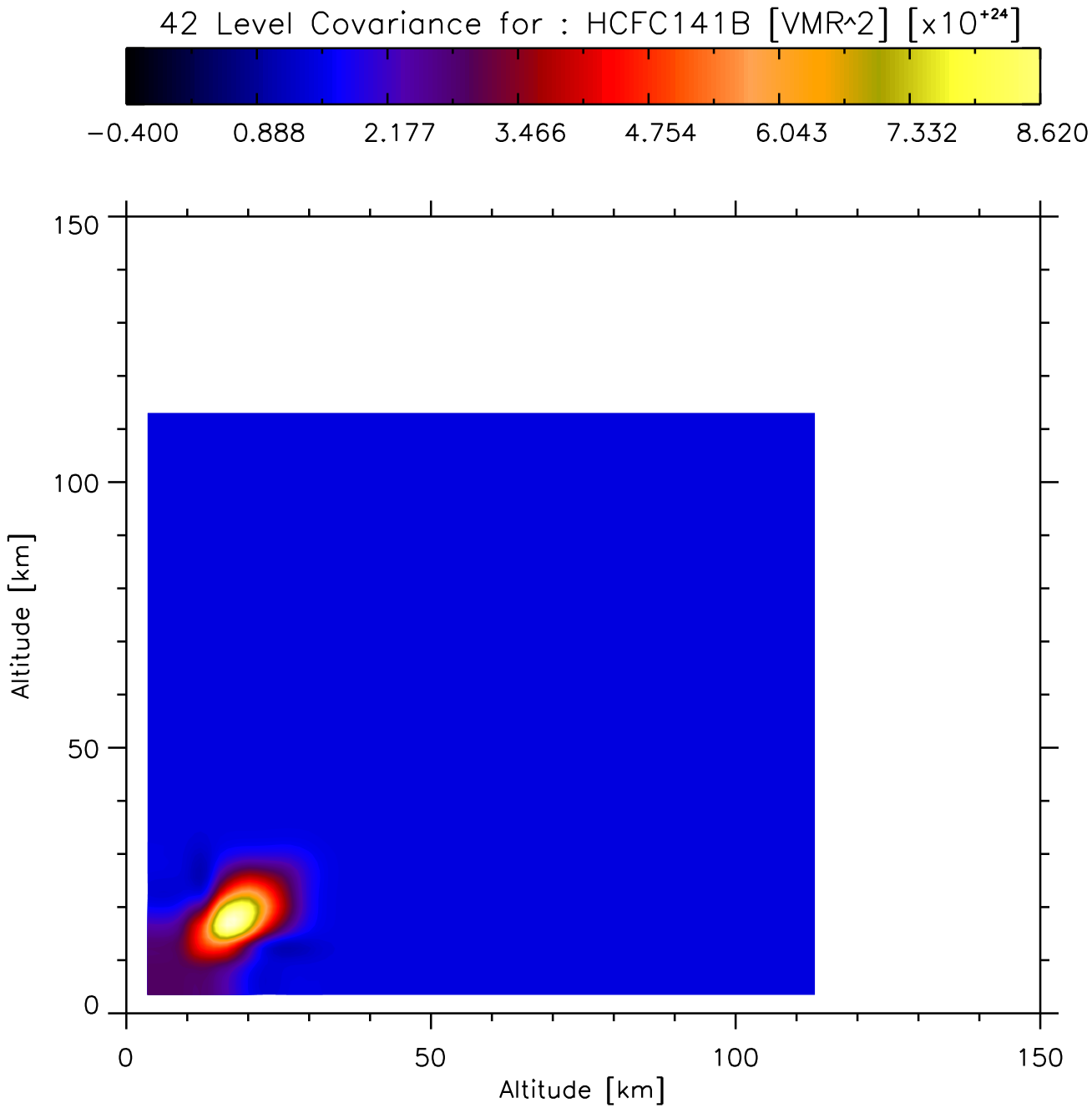
42 Level Covariance for : HCFC141B [VMR^2] [x10^+24]
−0.400
0.888
2.177
3.466
4.754
6.043
7.332
8.620
150
100
50
0
Altitude [km]
0
50
100
150
Altitude [km]

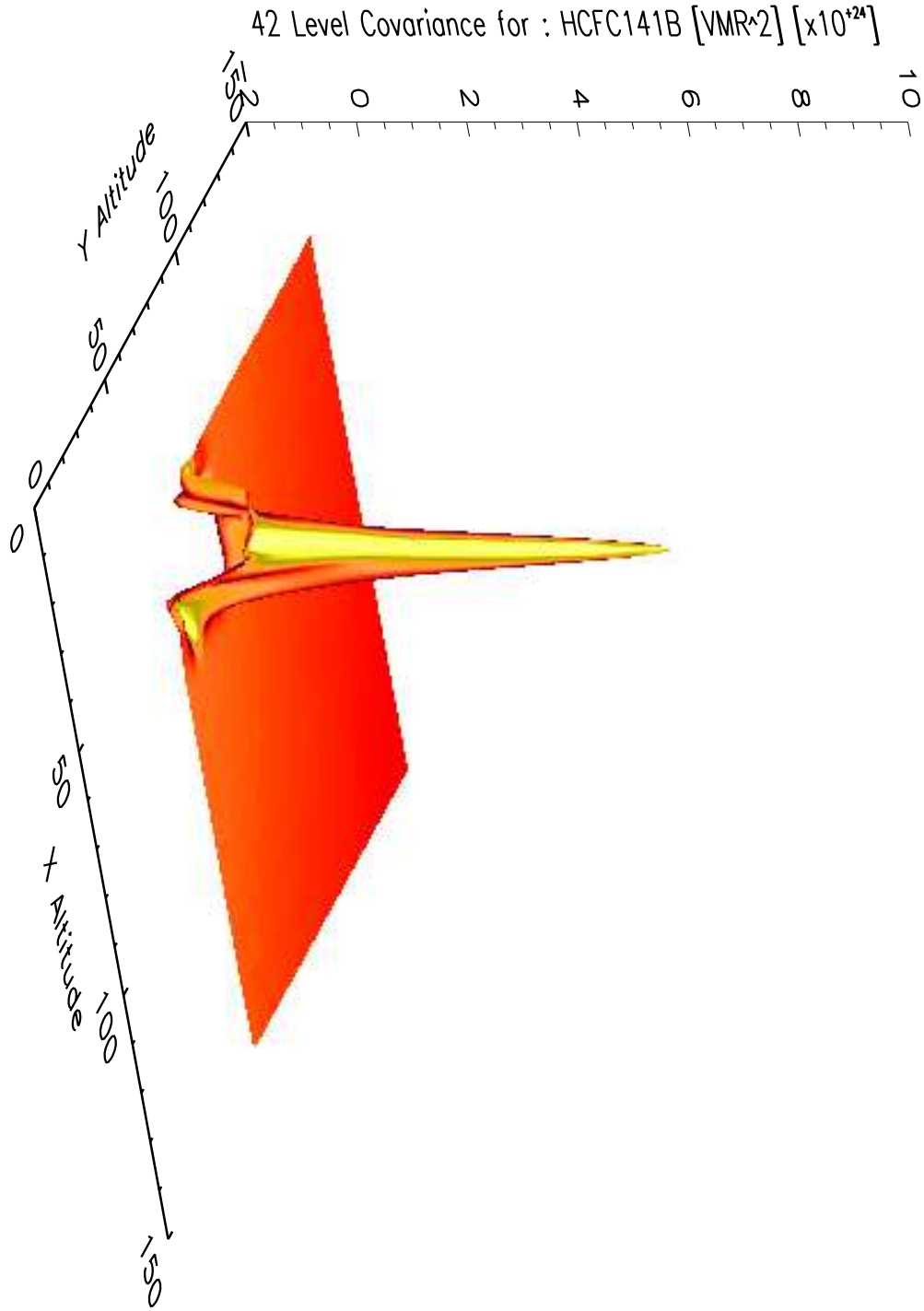
42 Level Covariance for : HCFC141B [VMR^2] [x10^+24]
Y Altitude
X Altitude
0
50
100
150
0
2
4
6
8
10