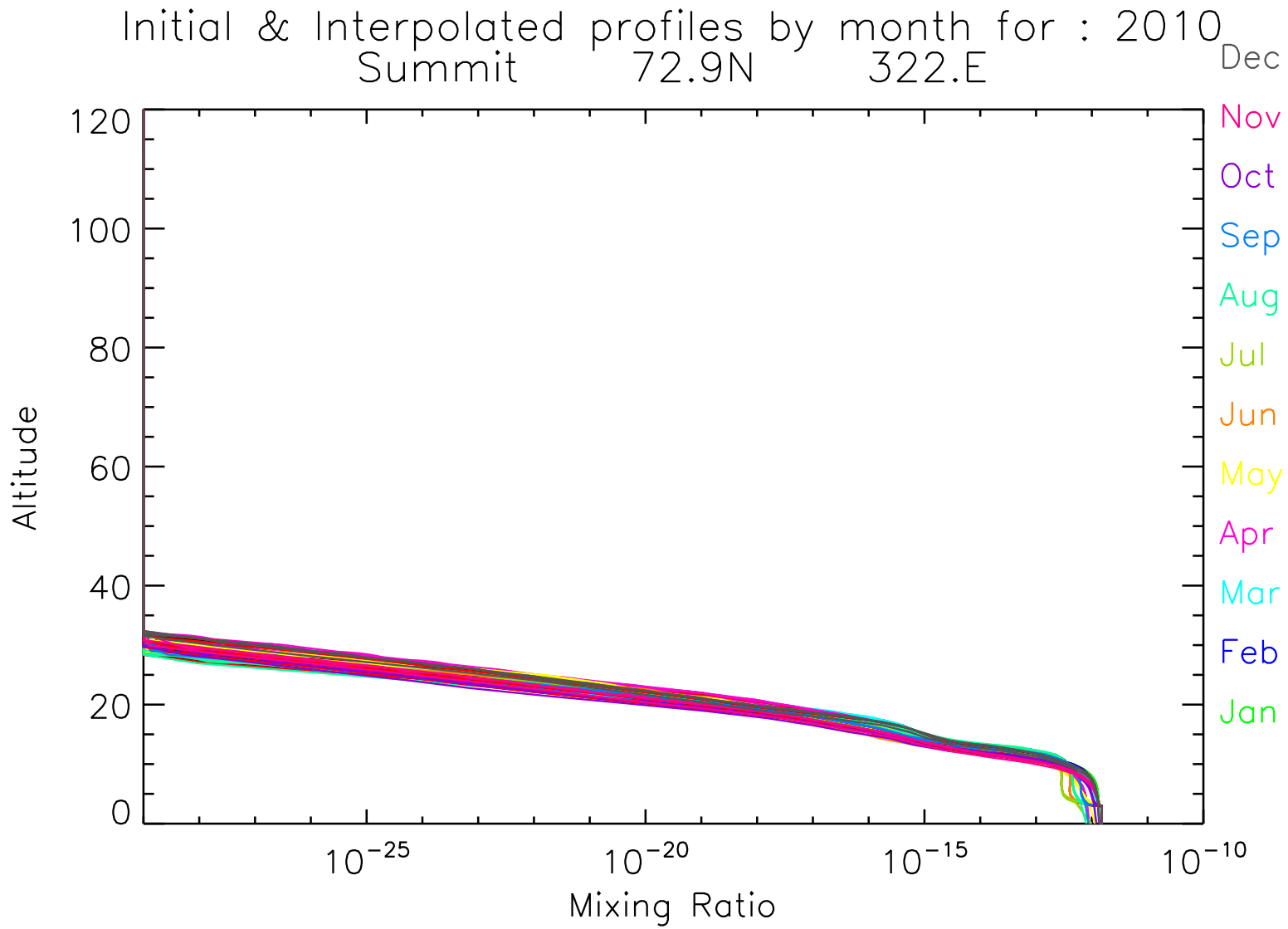
Initial & Interpolated profiles by month for : 2010
Summit 72.9N 322.E
Dec
Nov
Oct
Sep
Aug
Jul
Jun
May
Apr
Mar
Feb
Jan
120
100
80
60
40
20
0
Altitude
10^{-25}
10^{-20}
10^{-15}
10^{-10}
Mixing Ratio

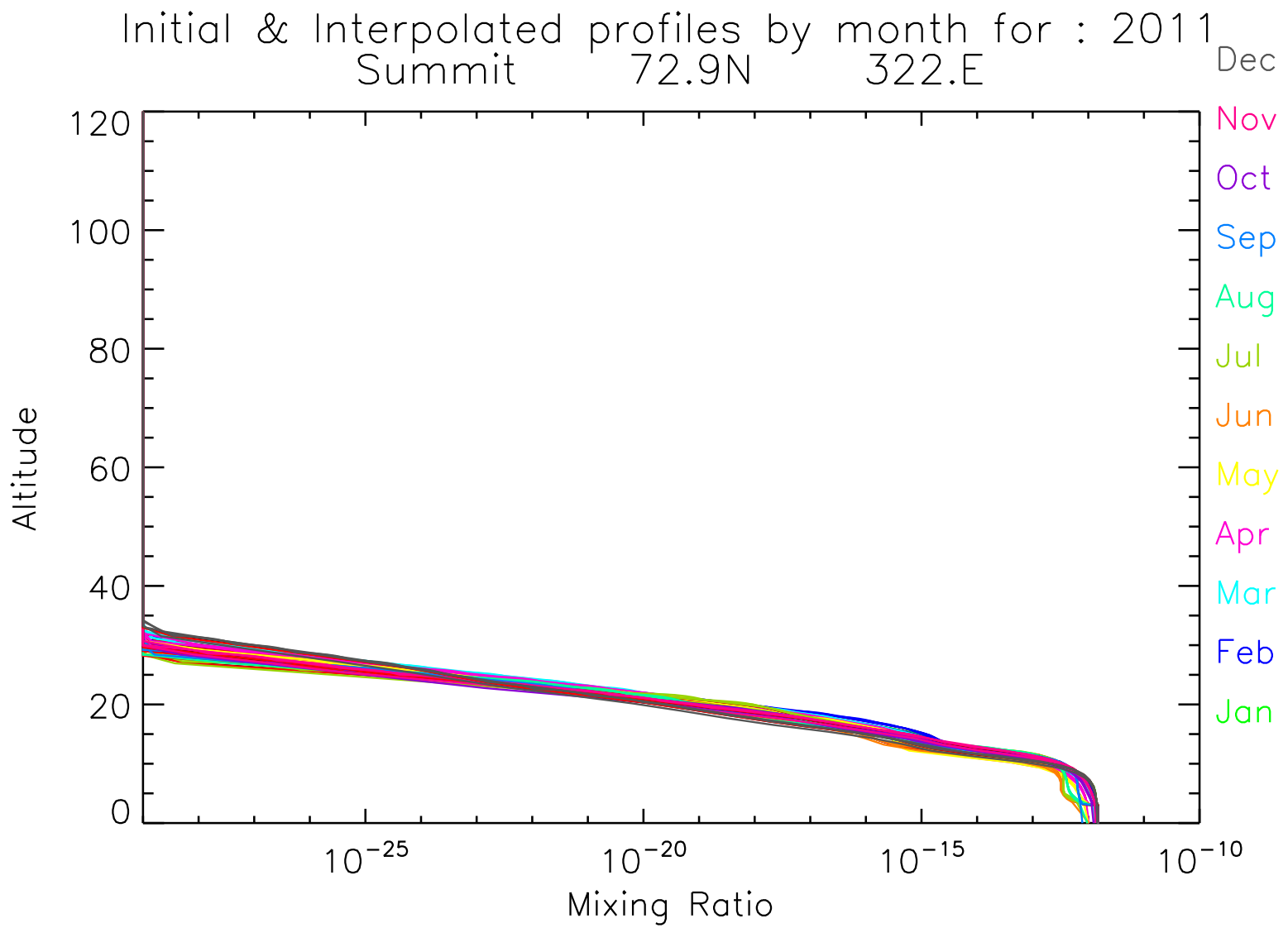
Initial & Interpolated profiles by month for : 2011
Summit 72.9N 322.E
Dec
Nov
Oct
Sep
Aug
Jul
Jun
May
Apr
Mar
Feb
Jan
120
100
80
60
40
20
0
Altitude
10^{-25}
10^{-20}
10^{-15}
10^{-10}
Mixing Ratio

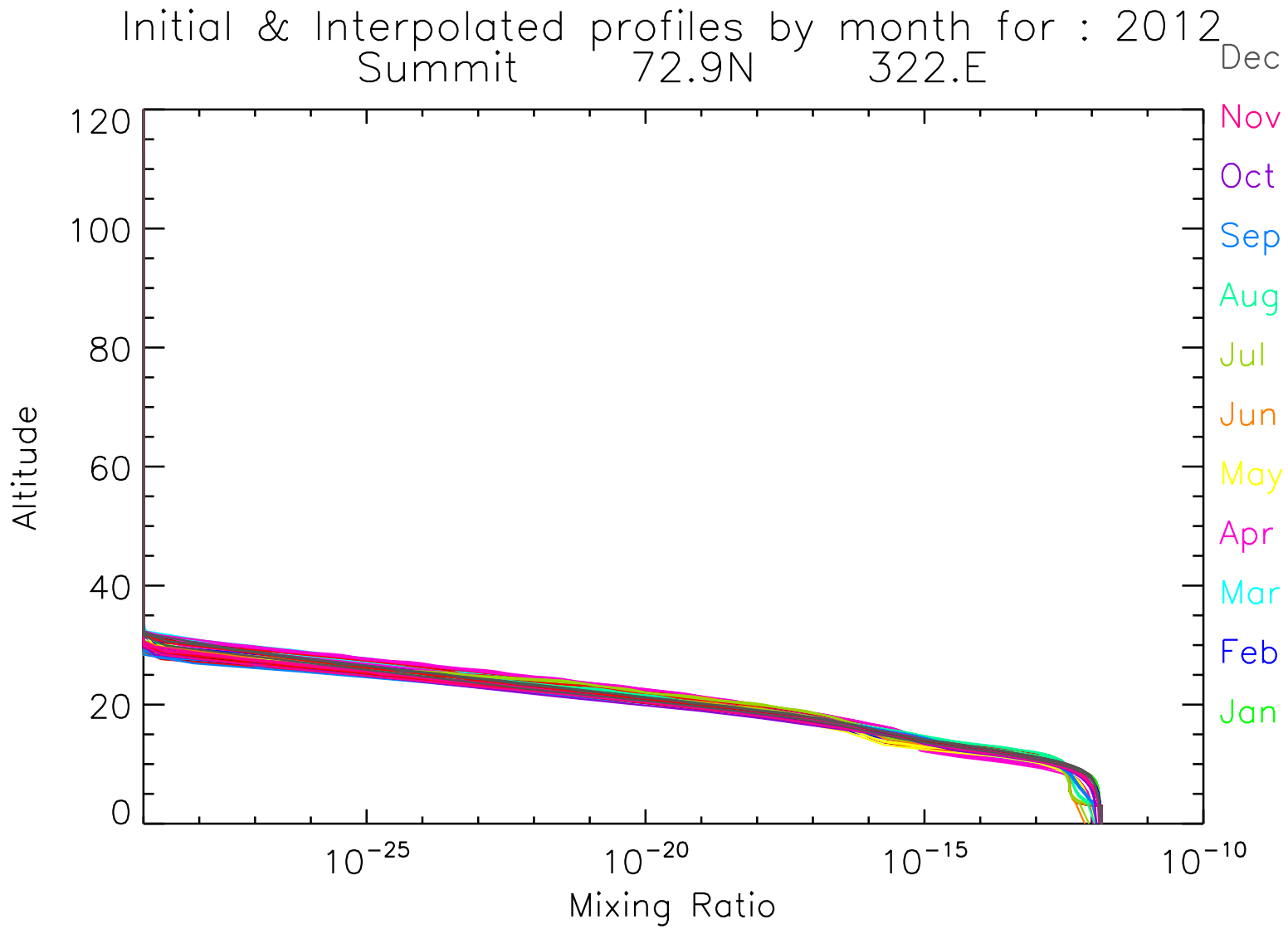
Initial & Interpolated profiles by month for : 2012
Summit 72.9N 322.E
Dec
Nov
Oct
Sep
Aug
Jul
Jun
May
Apr
Mar
Feb
Jan
120
100
80
60
40
20
0
Altitude
10^{-25}
10^{-20}
10^{-15}
10^{-10}
Mixing Ratio

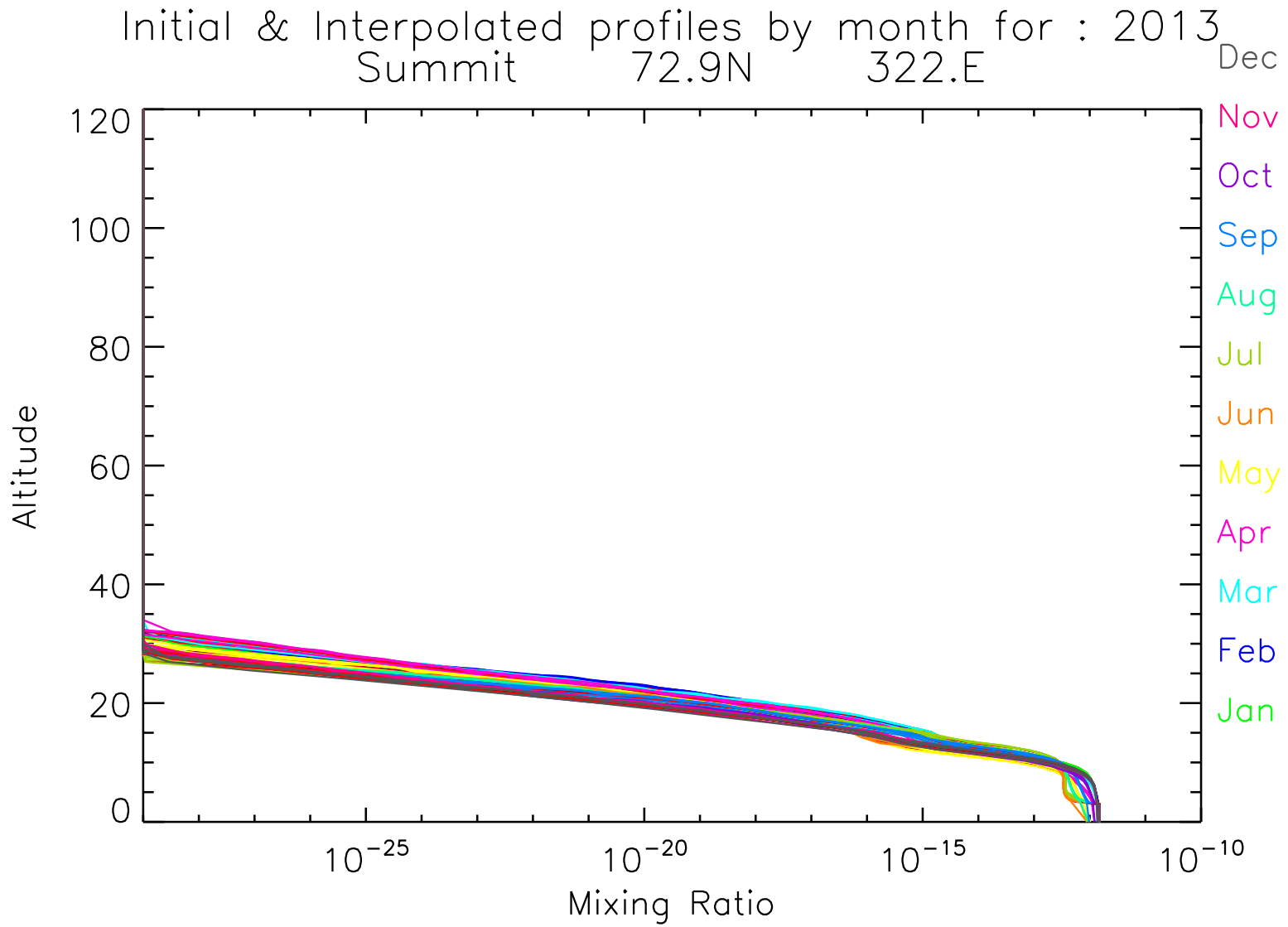
Initial & Interpolated profiles by month for : 2013
Summit 72.9N 322.E
Dec
Nov
Oct
Sep
Aug
Jul
Jun
May
Apr
Mar
Feb
Jan
120
100
80
60
40
20
0
Altitude
10^{-25}
10^{-20}
10^{-15}
10^{-10}
Mixing Ratio

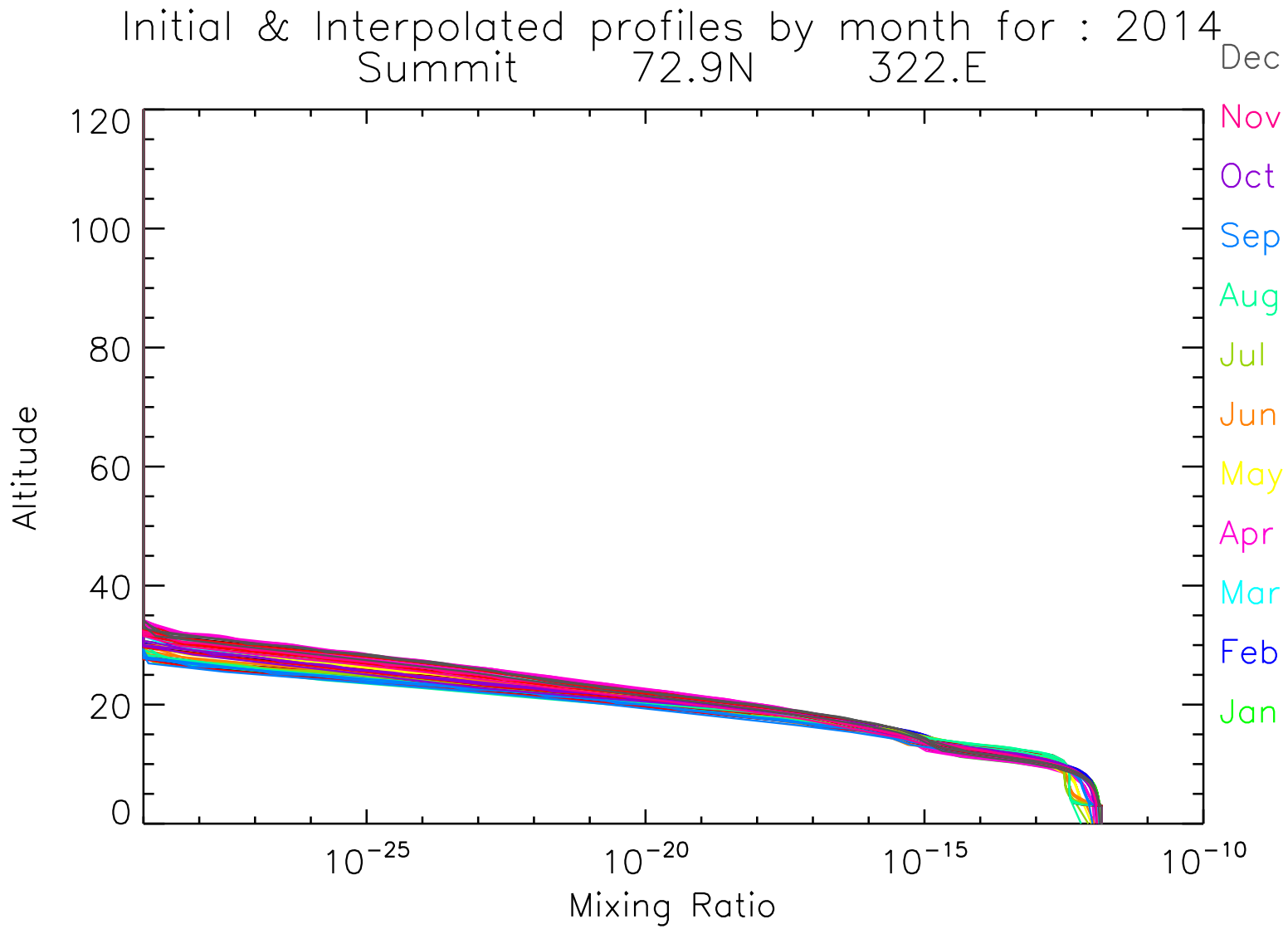
Initial & Interpolated profiles by month for : 2014
Summit 72.9N 322.E
Dec
Nov
Oct
Sep
Aug
Jul
Jun
May
Apr
Mar
Feb
Jan
120
100
80
60
40
20
0
Altitude
10^{-25}
10^{-20}
10^{-15}
10^{-10}
Mixing Ratio

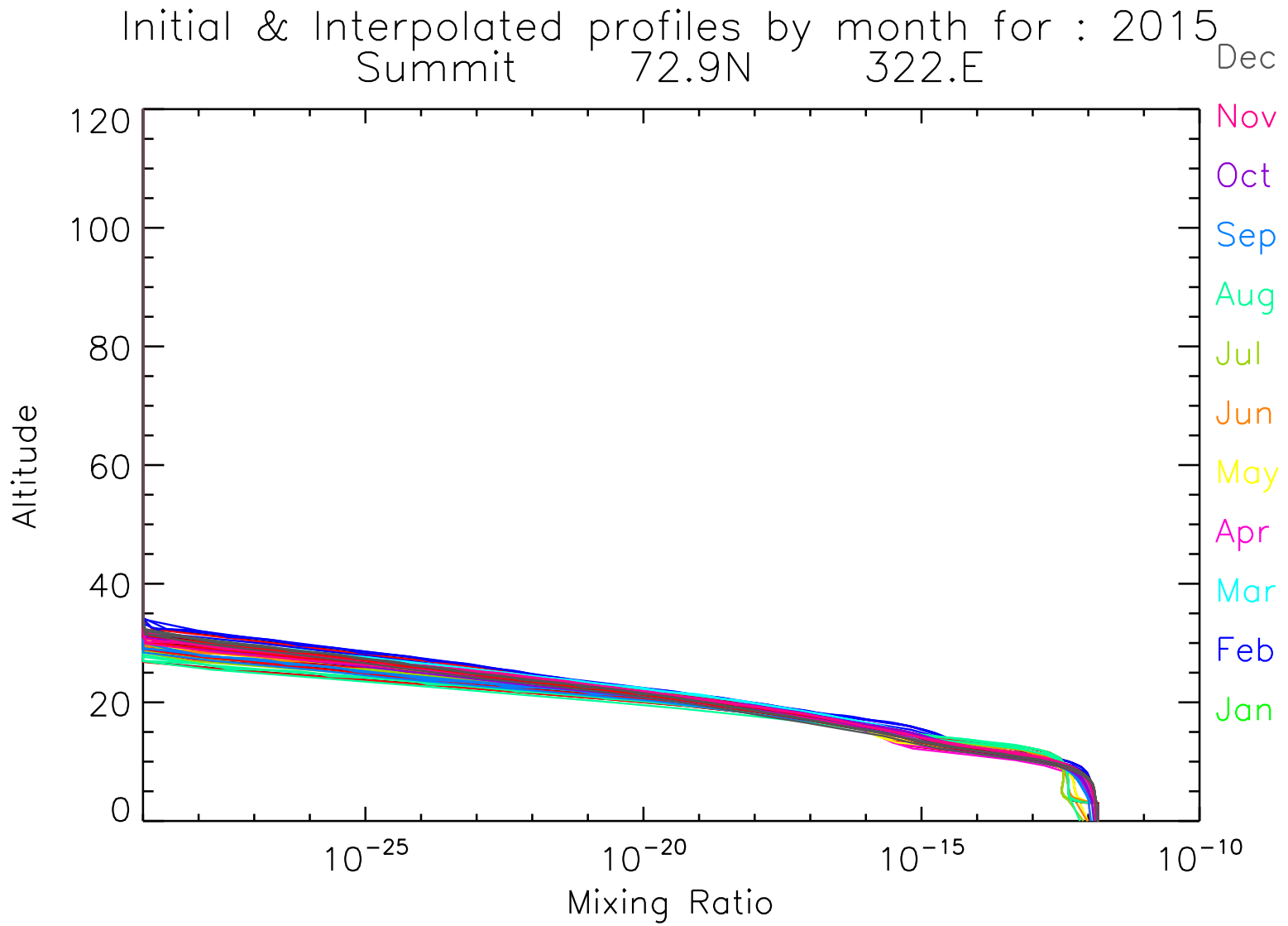
Initial & Interpolated profiles by month for : 2015
Summit 72.9N 322.E
Dec
Nov
Oct
Sep
Aug
Jul
Jun
May
Apr
Mar
Feb
Jan
120
100
80
60
40
20
0
Altitude
10^{-25}
10^{-20}
10^{-15}
10^{-10}
Mixing Ratio

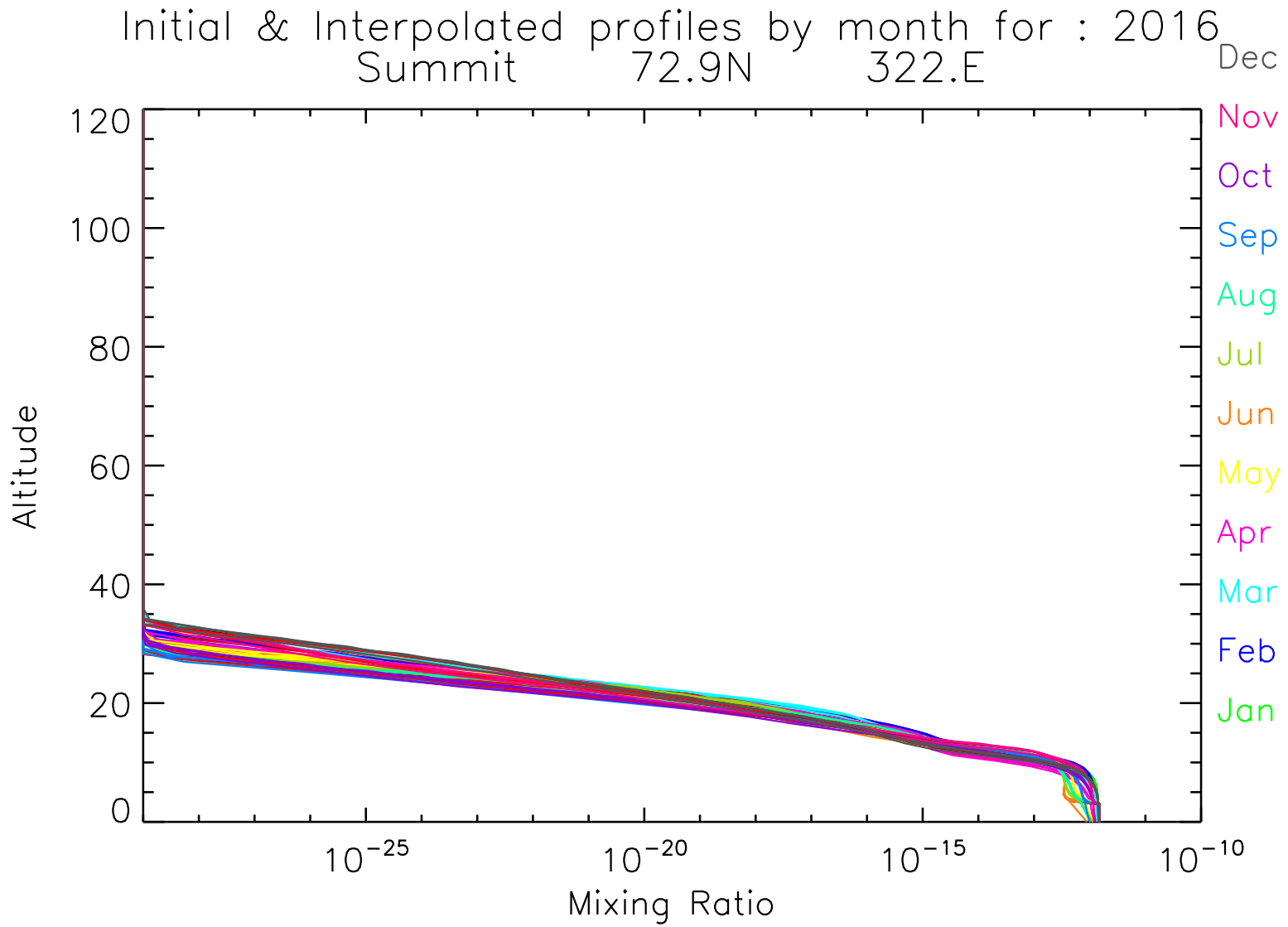
Initial & Interpolated profiles by month for : 2016
Summit 72.9N 322.E
Dec
Nov
Oct
Sep
Aug
Jul
Jun
May
Apr
Mar
Feb
Jan
120
100
80
60
40
20
0
Altitude
10^{-25}
10^{-20}
10^{-15}
10^{-10}
Mixing Ratio

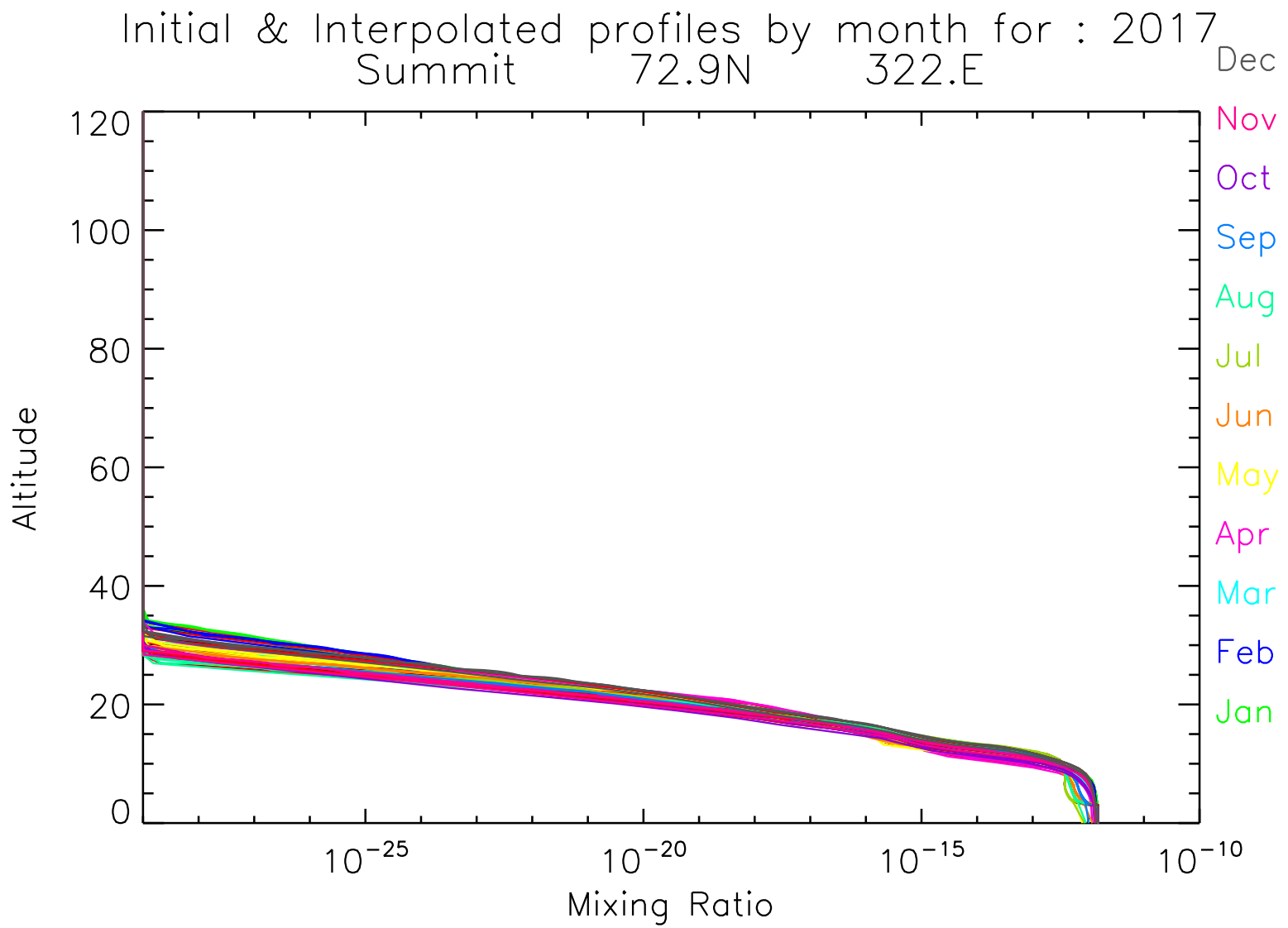
Initial & Interpolated profiles by month for : 2017
Summit 72.9N 322.E
Dec
Nov
Oct
Sep
Aug
Jul
Jun
May
Apr
Mar
Feb
Jan
120
100
80
60
40
20
0
Altitude
10^{-25}
10^{-20}
10^{-15}
10^{-10}
Mixing Ratio

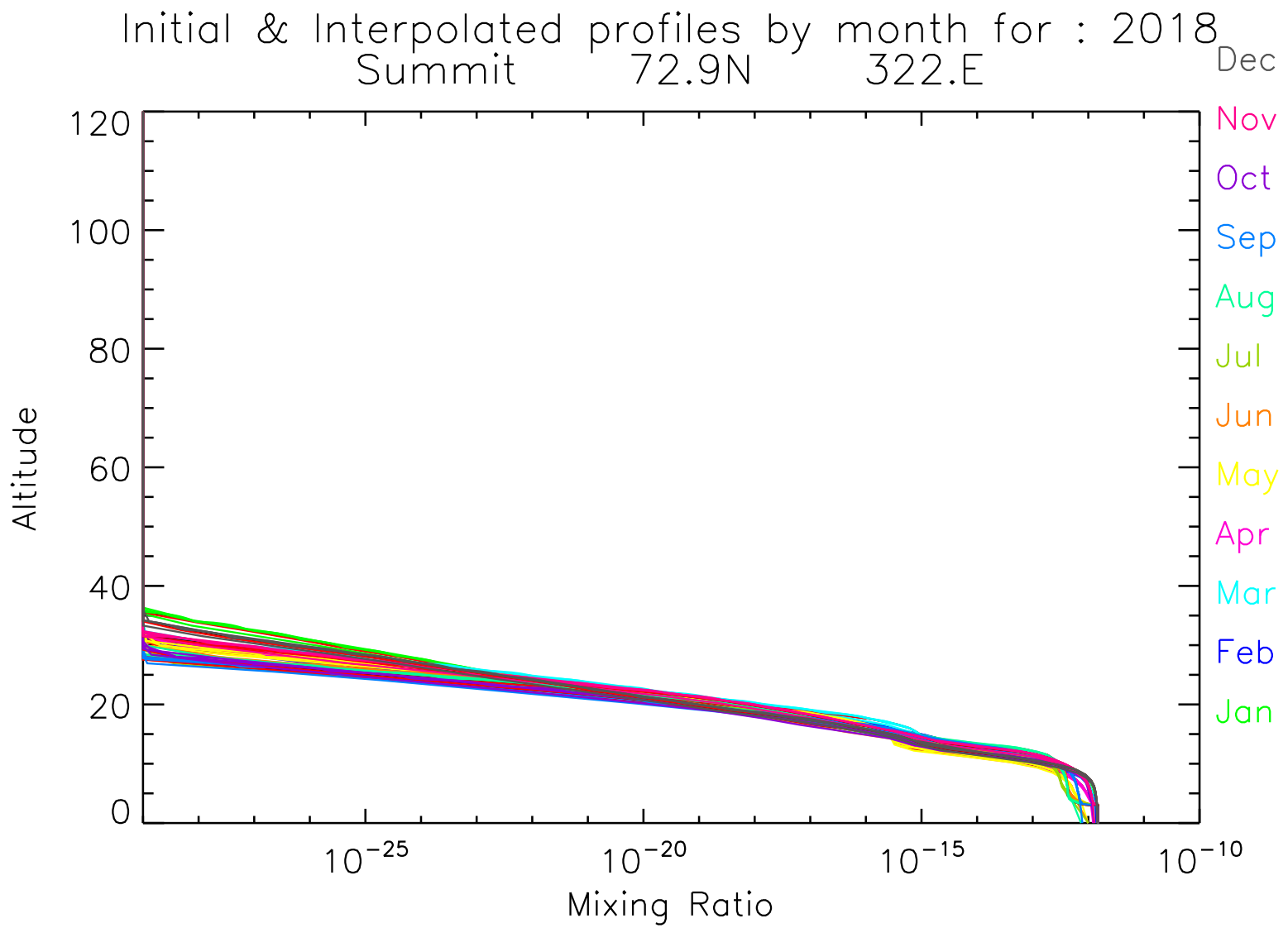
Initial & Interpolated profiles by month for : 2018
Summit 72.9N 322.E
Dec
Nov
Oct
Sep
Aug
Jul
Jun
May
Apr
Mar
Feb
Jan
120
100
80
60
40
20
0
Altitude
10^{-25}
10^{-20}
10^{-15}
10^{-10}
Mixing Ratio

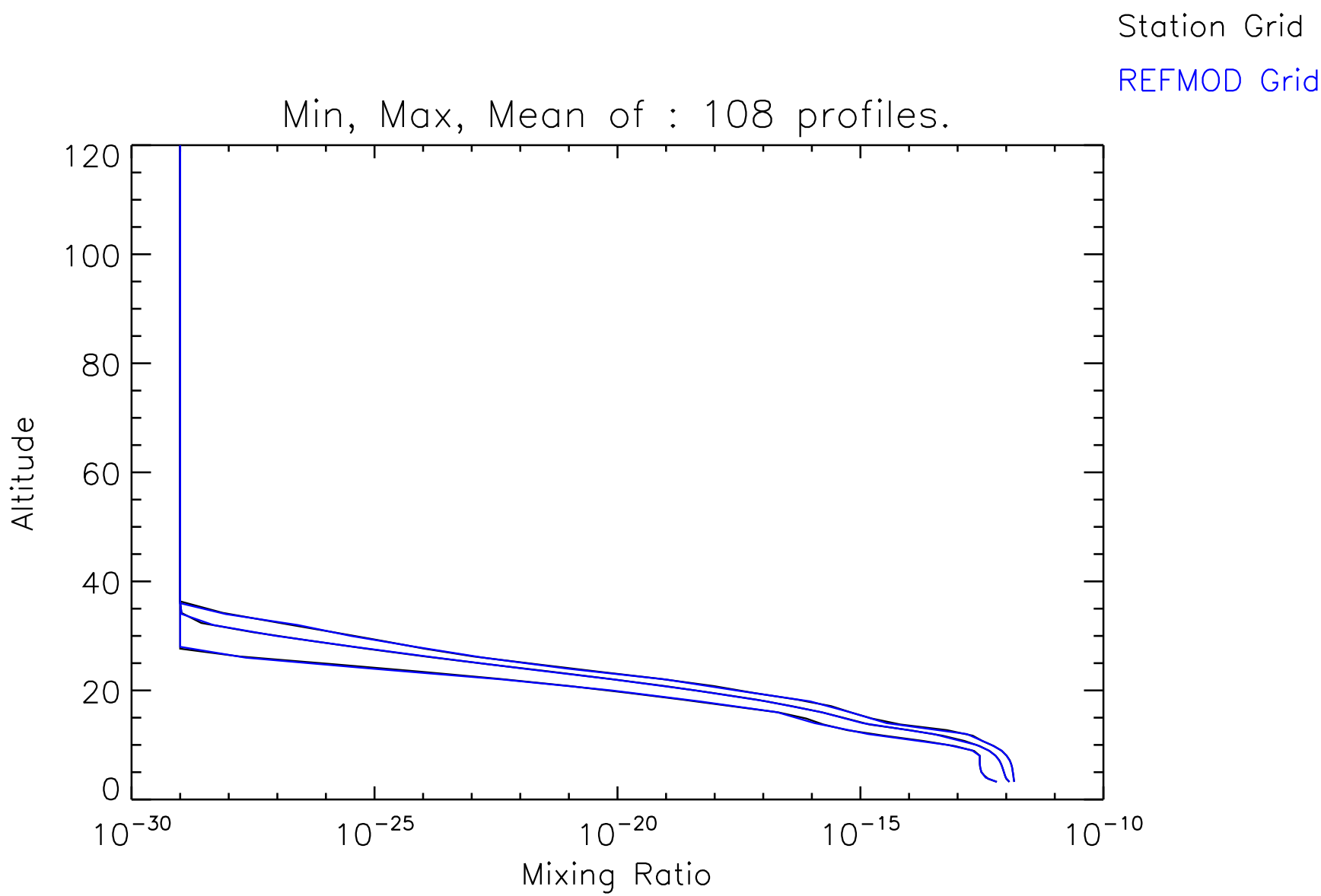
Station Grid
REFMOD Grid
Min, Max, Mean of : 108 profiles.
120
100
80
60
40
20
0
Altitude
10^{-30}
10^{-25}
10^{-20}
10^{-15}
10^{-10}
Mixing Ratio

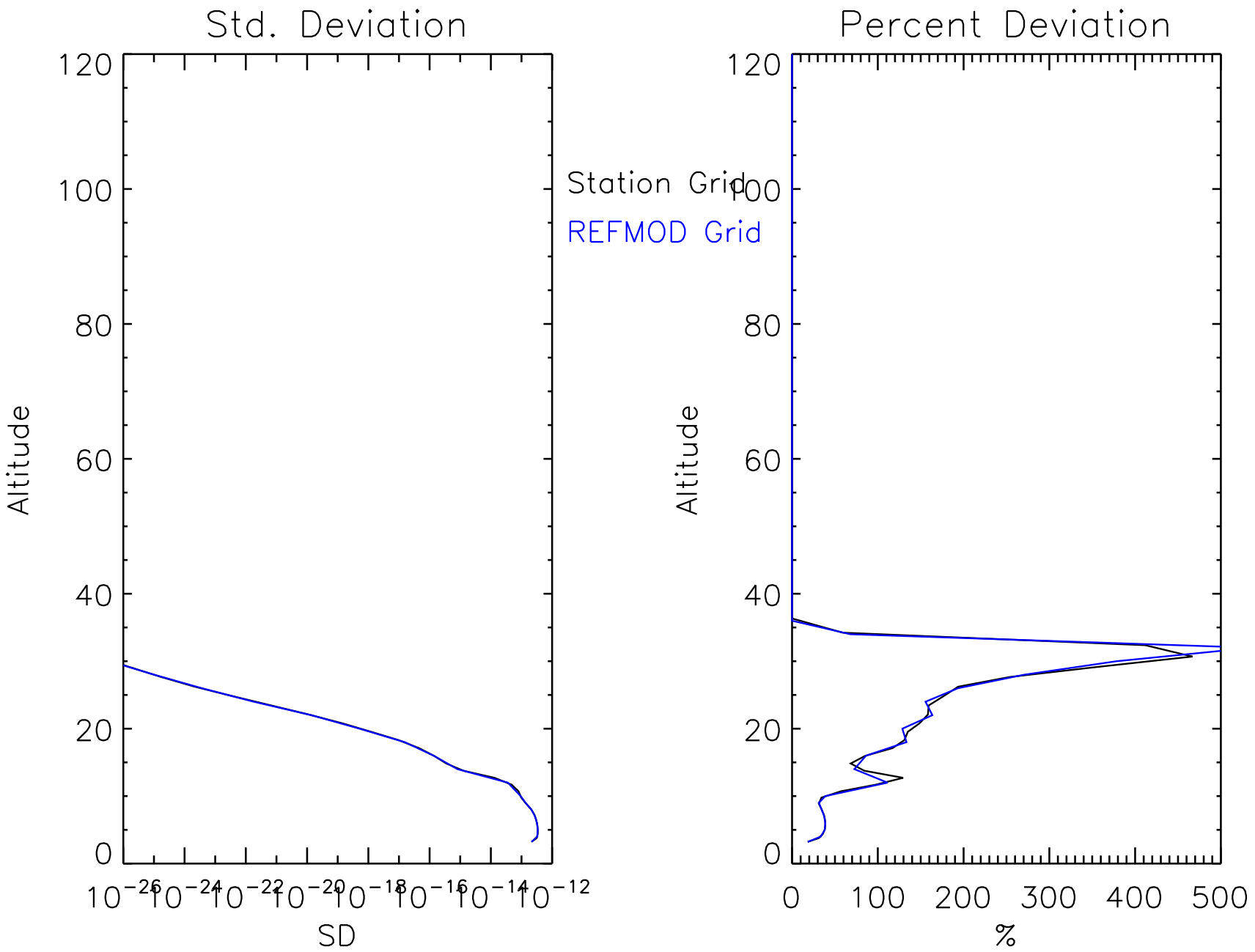
Std. Deviation
Percent Deviation
Station Grid
REFMOD Grid
Altitude
Altitude
120
100
80
60
40
20
0
10^{-26} 10^{-24} 10^{-22} 10^{-20} 10^{-18} 10^{-16} 10^{-14} 10^{-12}
SD
0 100 200 300 400 500
%

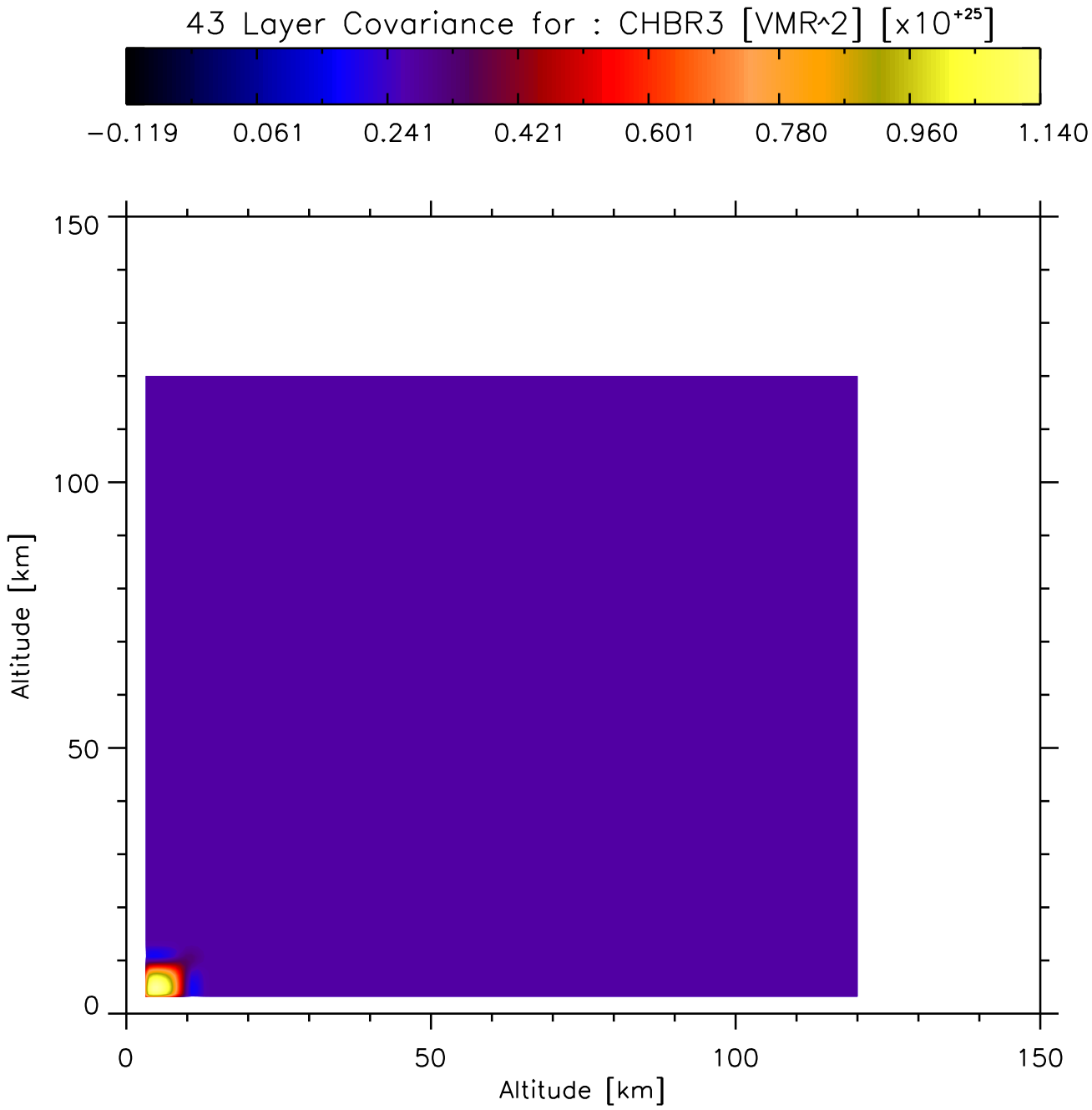
43 Layer Covariance for : CHBR3 [VMR^2] [x10^+25]
−0.119
0.061
0.241
0.421
0.601
0.780
0.960
1.140
150
100
50
0
Altitude [km]
0
50
100
150
Altitude [km]

43 Layer Covariance for : CHBR3 [VMR^2] [x10^25]
Y Altitude
X Altitude
0
50
100
150
1.5
1.0
0.5
0.0

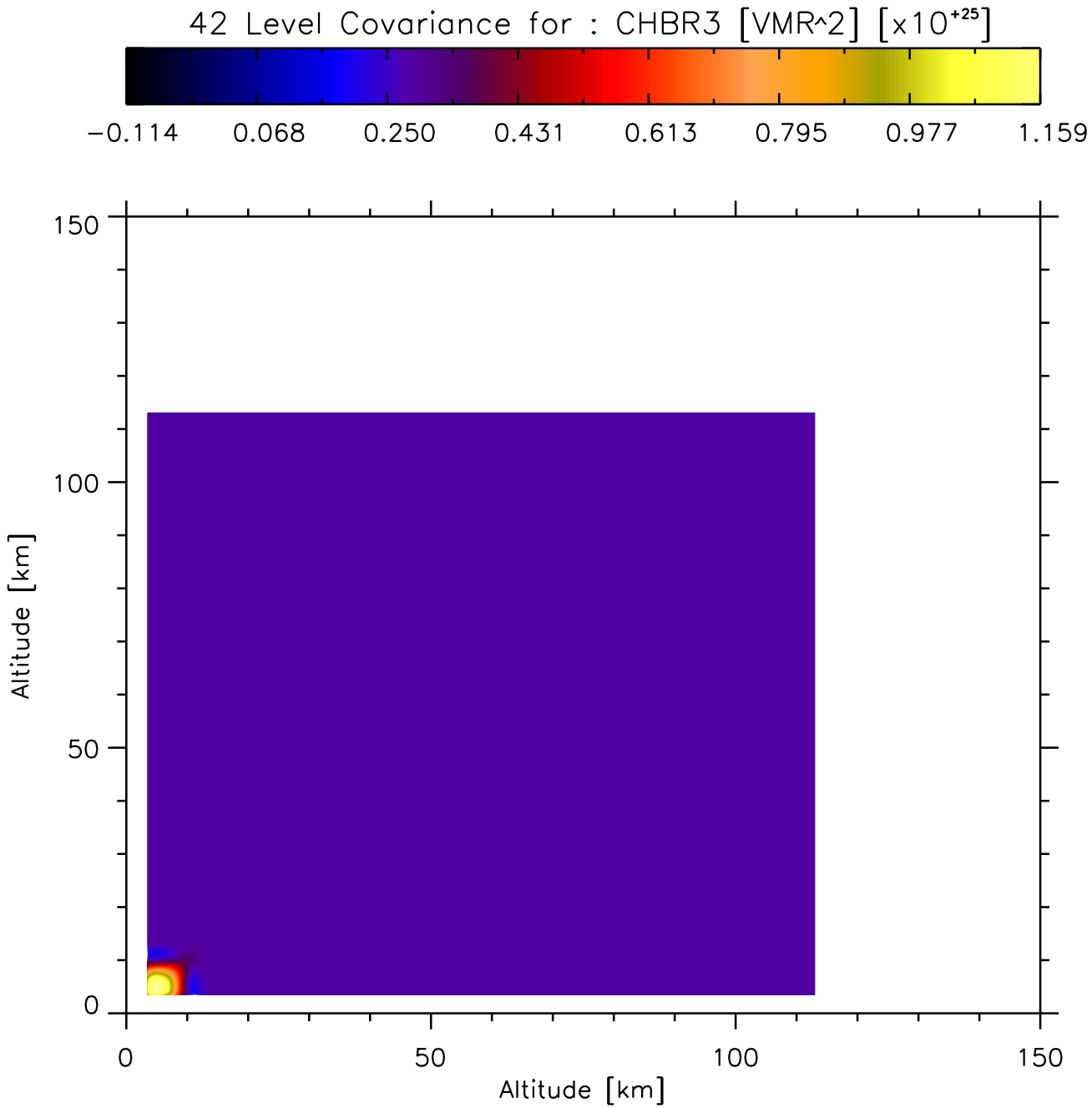
42 Level Covariance for : CHBR3 [VMR^2] [x10^+25]
−0.114
0.068
0.250
0.431
0.613
0.795
0.977
1.159
150
100
50
0
Altitude [km]
0
50
100
150
Altitude [km]

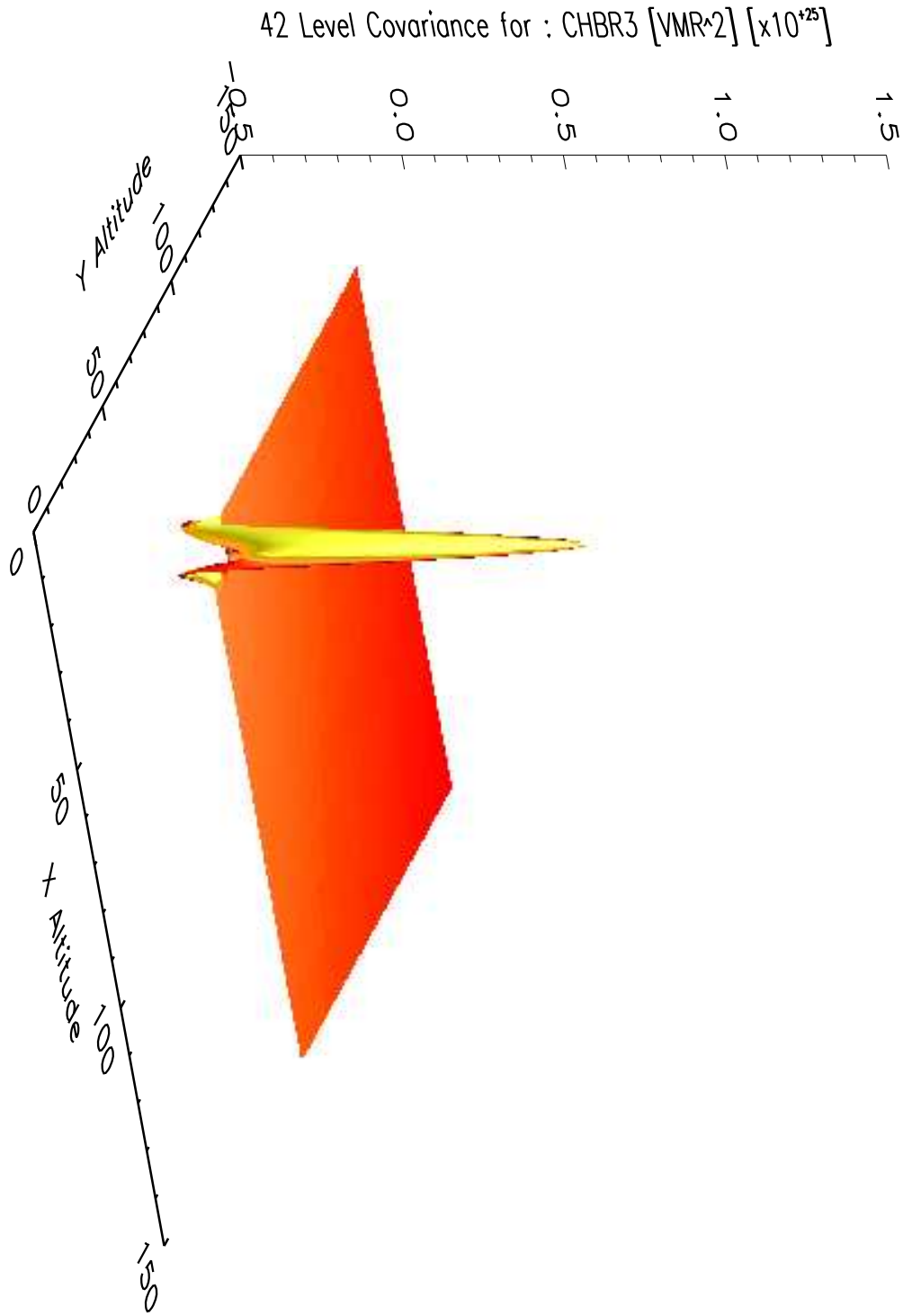
42 Level Covariance for : CHBR3 [VMR^2] [x10^+25]
-0.5
0.0
0.5
1.0
1.5
Y Altitude
0
50
100
150
X Altitude
0
50
100
150