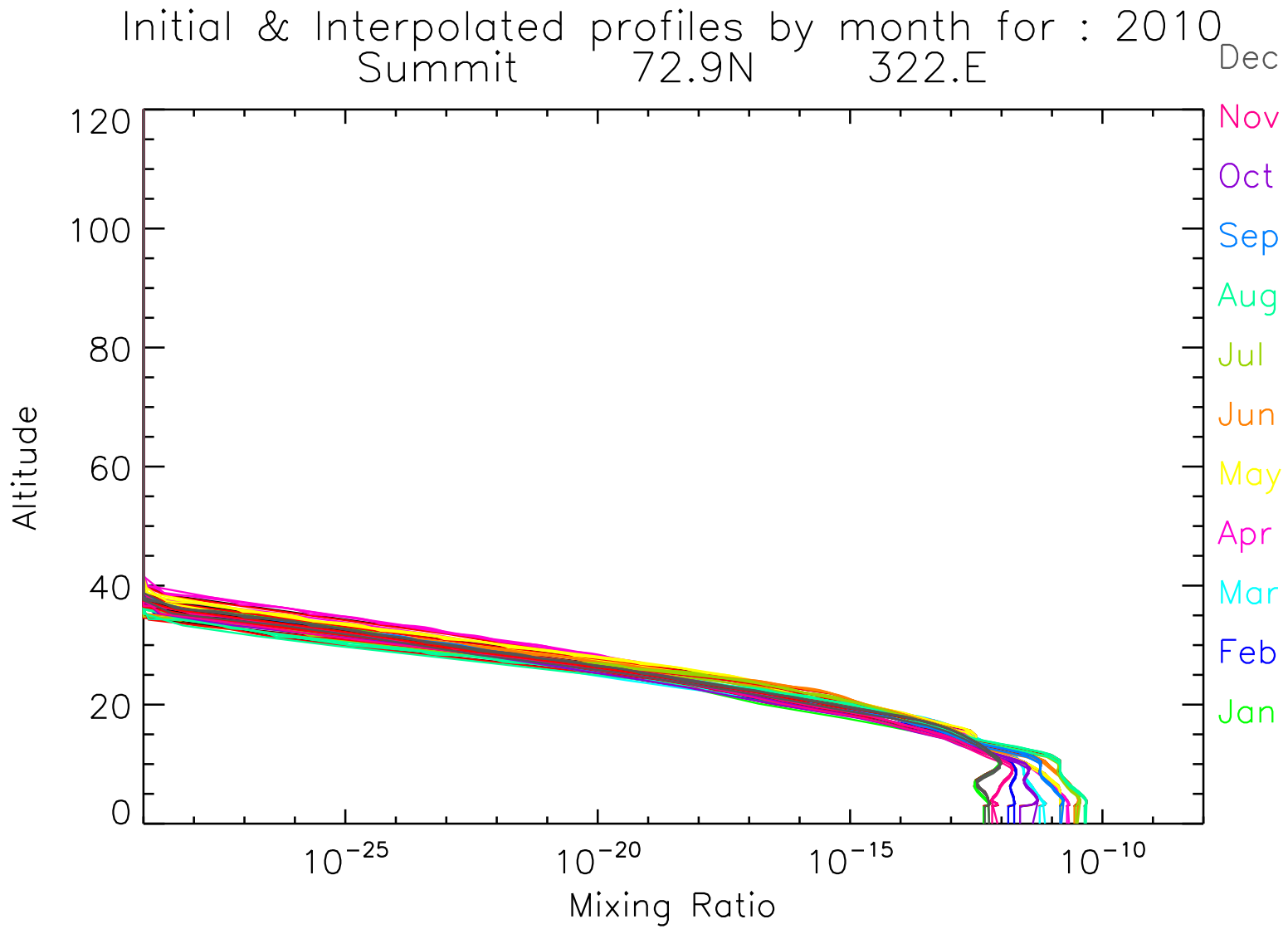
Initial & Interpolated profiles by month for : 2010
Summit 72.9N 322.E
Dec
Nov
Oct
Sep
Aug
Jul
Jun
May
Apr
Mar
Feb
Jan
120
100
80
60
40
20
0
Altitude
10^{-25}
10^{-20}
10^{-15}
10^{-10}
Mixing Ratio

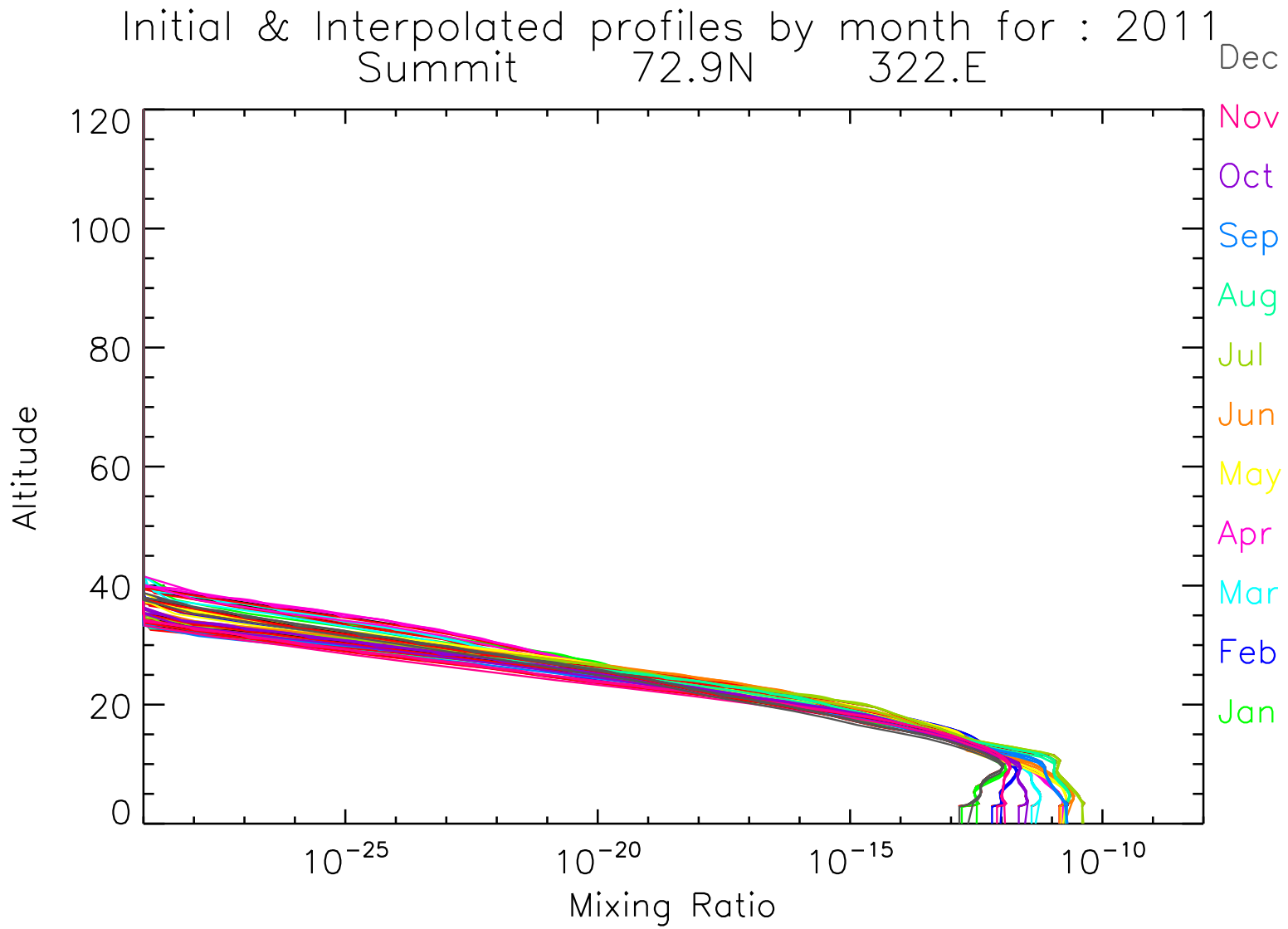
Initial & Interpolated profiles by month for : 2011
Summit 72.9N 322.E
Dec
Nov
Oct
Sep
Aug
Jul
Jun
May
Apr
Mar
Feb
Jan
120
100
80
60
40
20
0
Altitude
10^{-25}
10^{-20}
10^{-15}
10^{-10}
Mixing Ratio

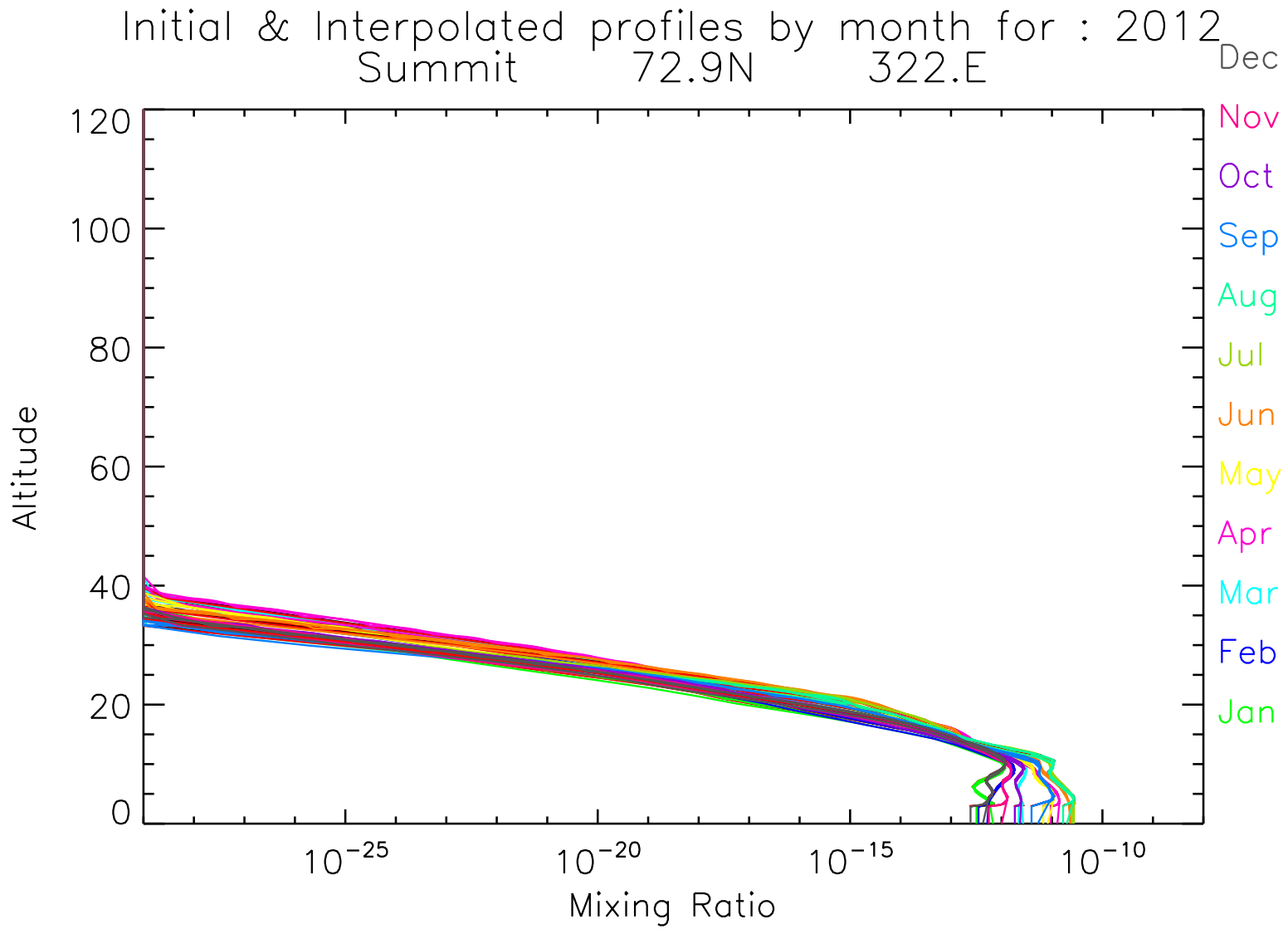
Initial & Interpolated profiles by month for : 2012
Summit 72.9N 322.E
Dec
Nov
Oct
Sep
Aug
Jul
Jun
May
Apr
Mar
Feb
Jan
120
100
80
60
40
20
0
Altitude
10^{-25}
10^{-20}
10^{-15}
10^{-10}
Mixing Ratio

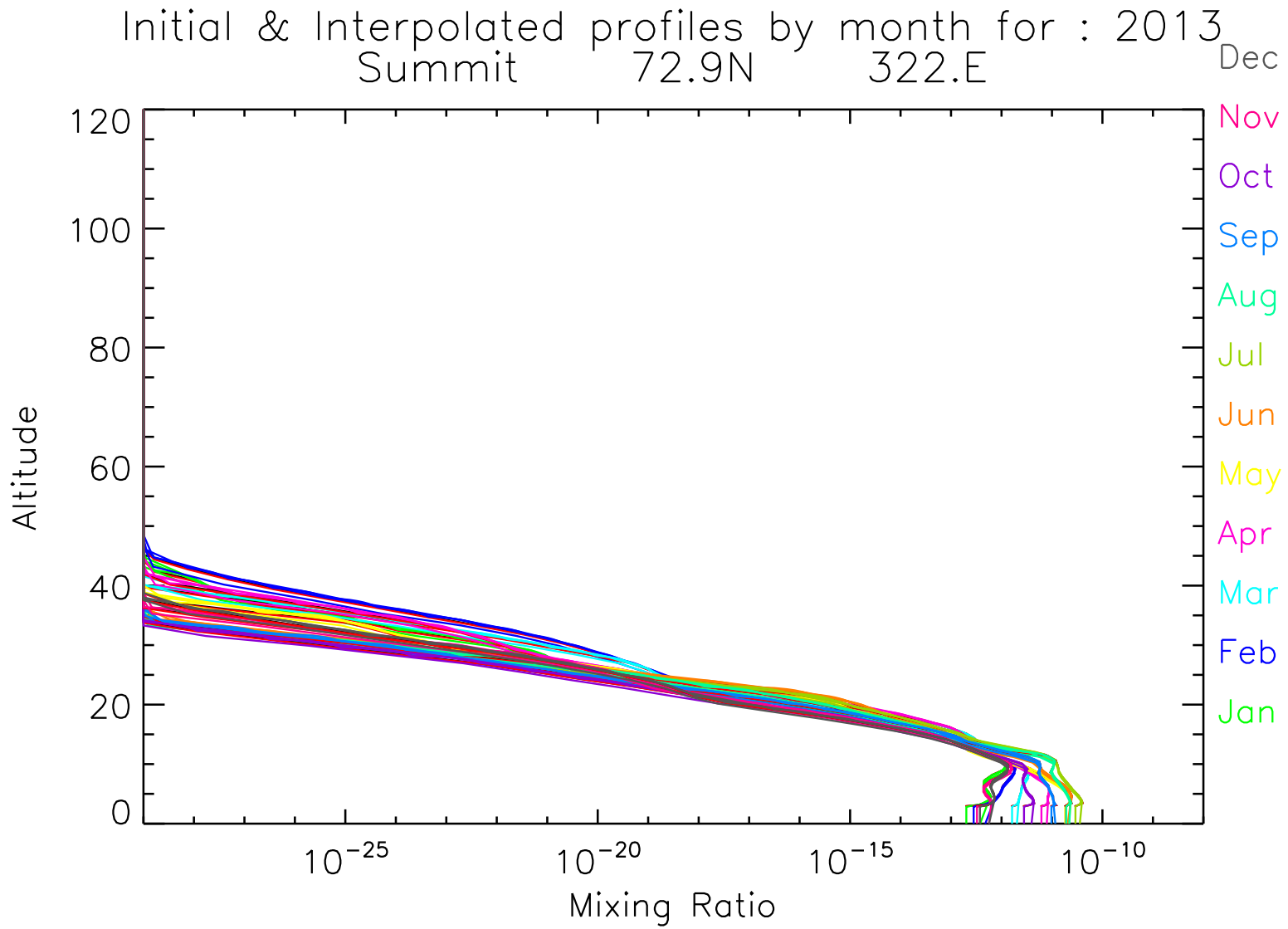
Initial & Interpolated profiles by month for : 2013
Summit 72.9N 322.E
Dec
Nov
Oct
Sep
Aug
Jul
Jun
May
Apr
Mar
Feb
Jan
120
100
80
60
40
20
0
Altitude
10^{-25}
10^{-20}
10^{-15}
10^{-10}
Mixing Ratio

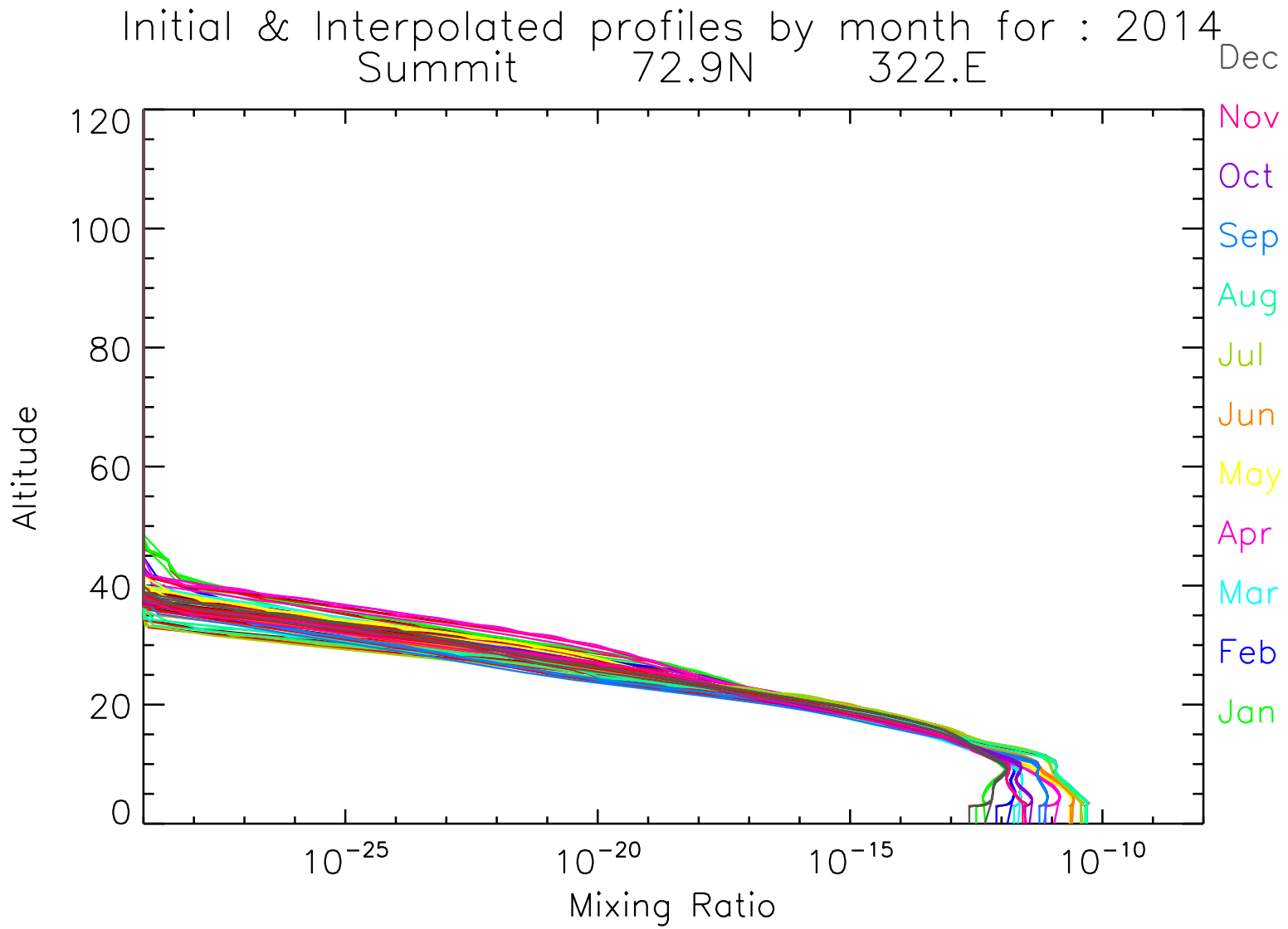
Initial & Interpolated profiles by month for : 2014
Summit 72.9N 322.E
Dec
Nov
Oct
Sep
Aug
Jul
Jun
May
Apr
Mar
Feb
Jan
120
100
80
60
40
20
0
Altitude
10^{-25}
10^{-20}
10^{-15}
10^{-10}
Mixing Ratio

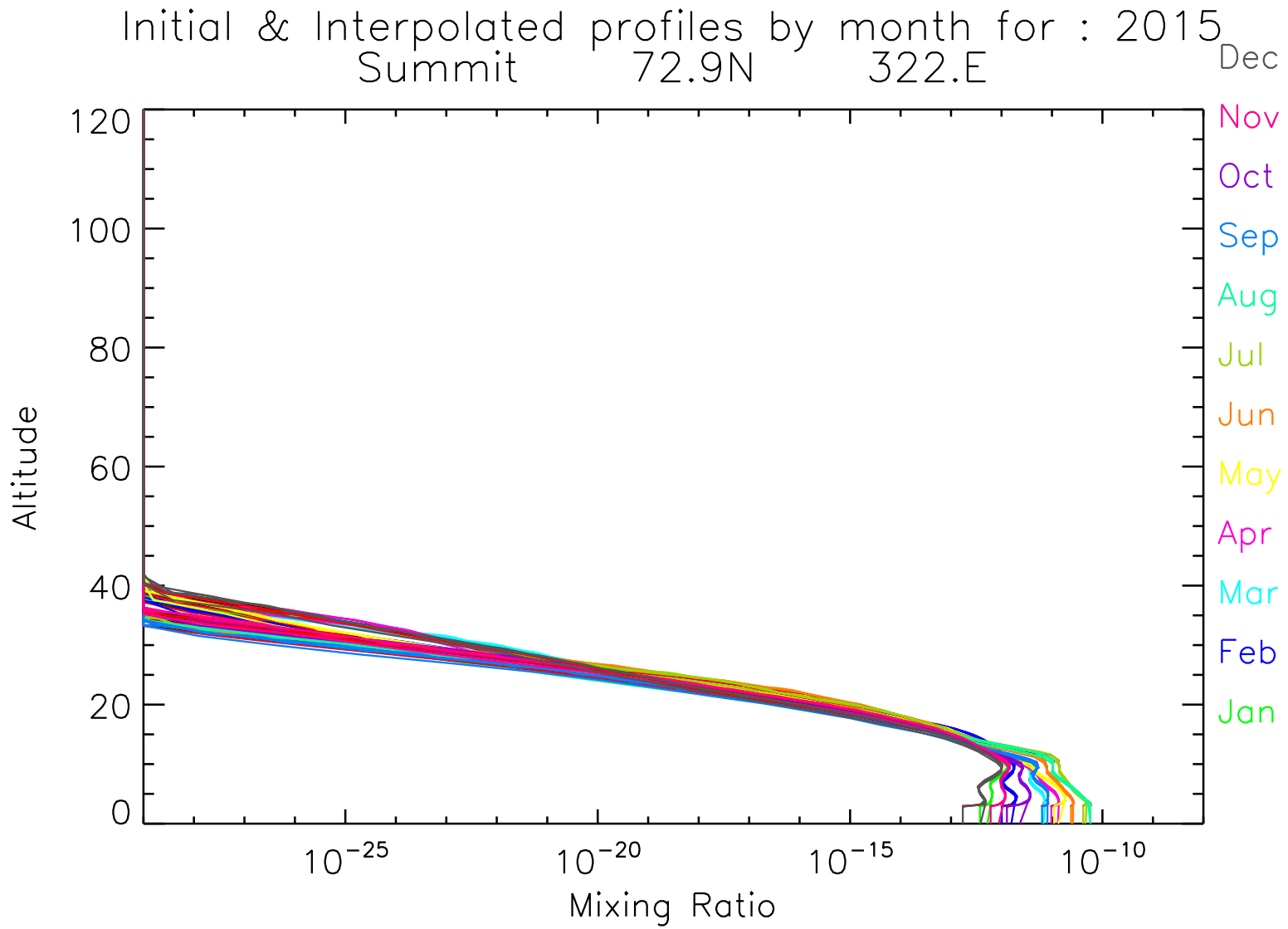
Initial & Interpolated profiles by month for : 2015
Summit 72.9N 322.E
Dec
Nov
Oct
Sep
Aug
Jul
Jun
May
Apr
Mar
Feb
Jan
120
100
80
60
40
20
0
Altitude
10^{-25}
10^{-20}
10^{-15}
10^{-10}
Mixing Ratio

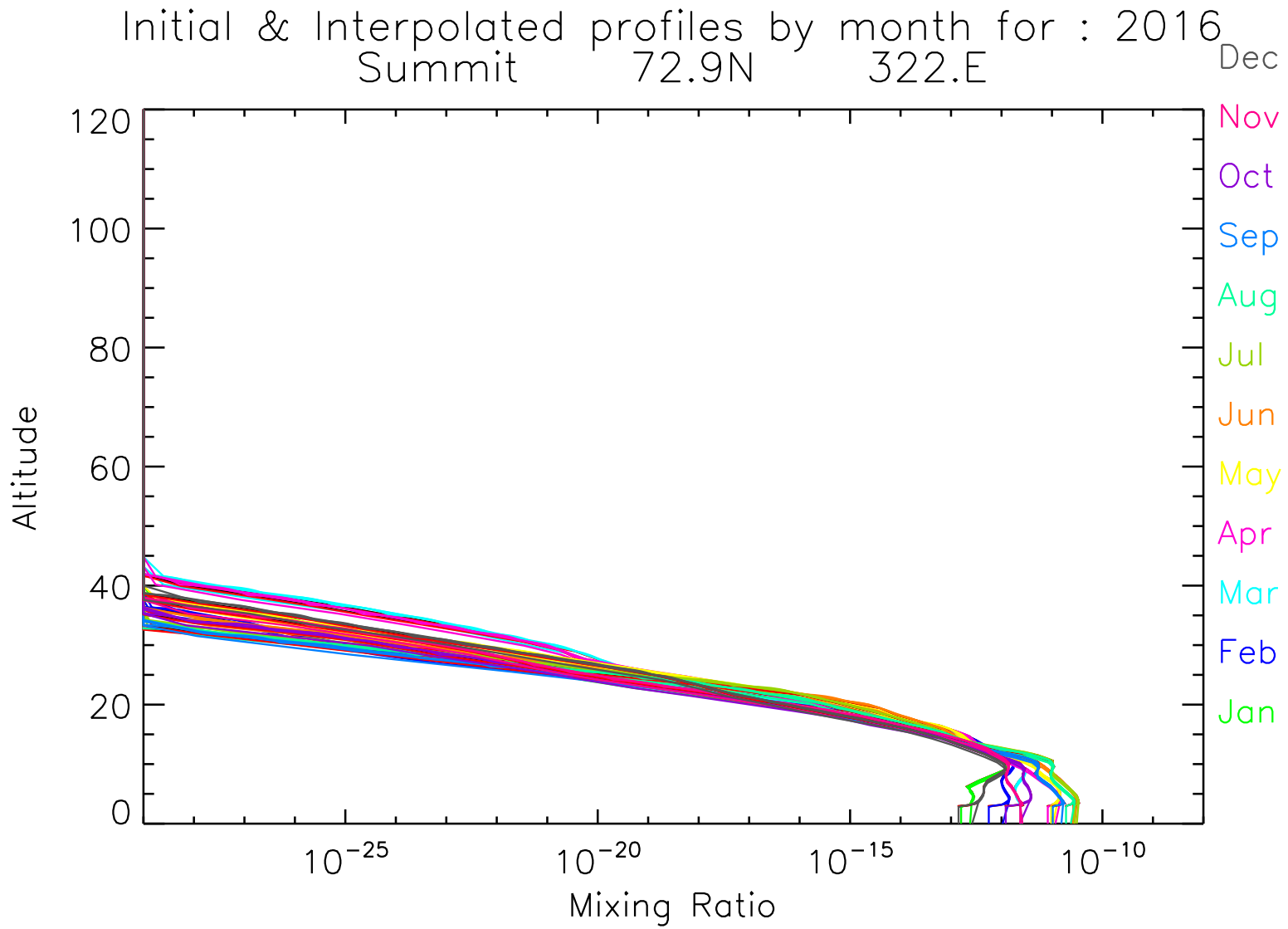
Initial & Interpolated profiles by month for : 2016
Summit 72.9N 322.E
Dec
Nov
Oct
Sep
Aug
Jul
Jun
May
Apr
Mar
Feb
Jan
120
100
80
60
40
20
0
Altitude
10^{-25}
10^{-20}
10^{-15}
10^{-10}
Mixing Ratio

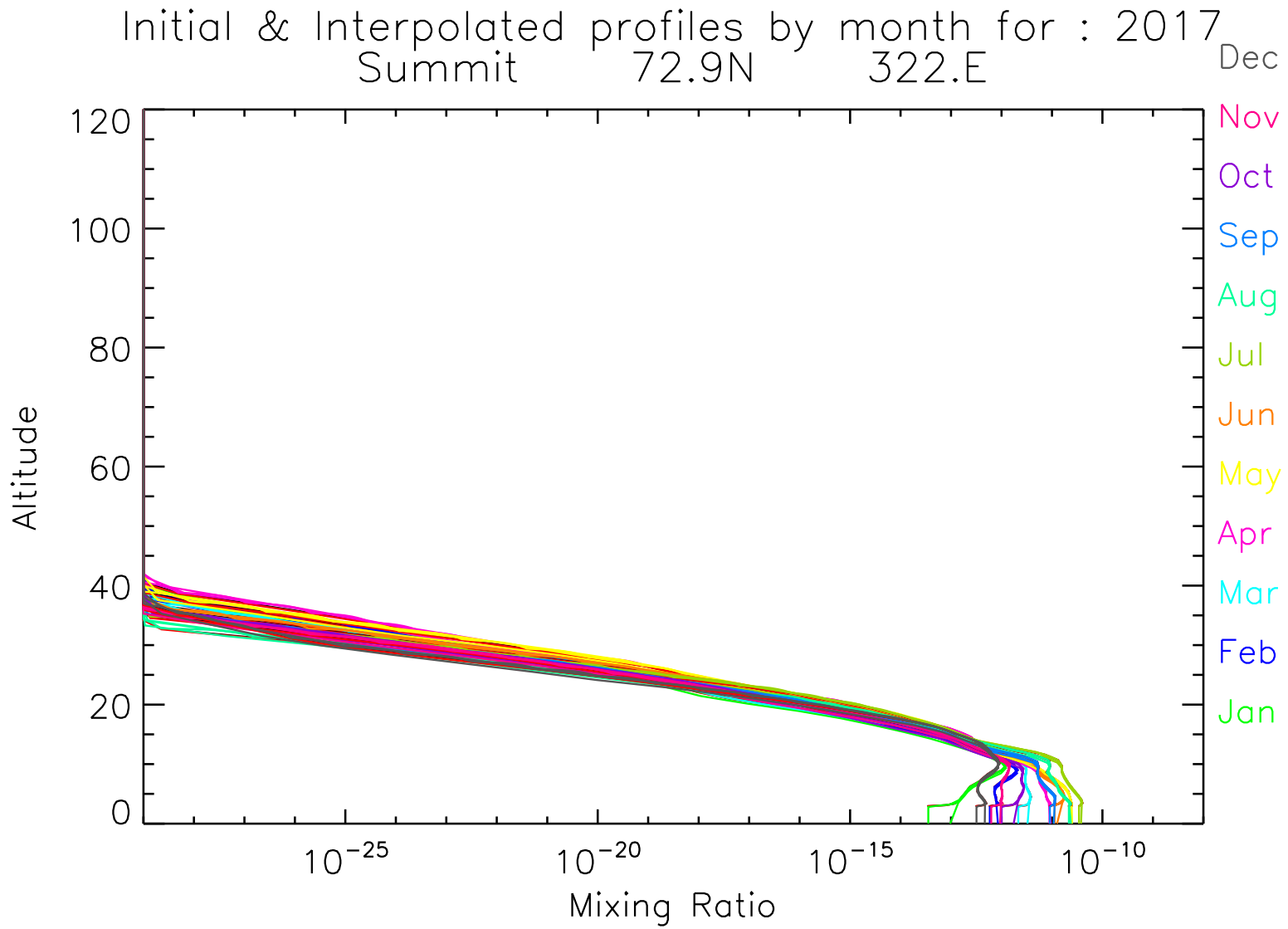
Initial & Interpolated profiles by month for : 2017
Summit 72.9N 322.E
Dec
Nov
Oct
Sep
Aug
Jul
Jun
May
Apr
Mar
Feb
Jan
120
100
80
60
40
20
0
Altitude
10^{-25}
10^{-20}
10^{-15}
10^{-10}
Mixing Ratio

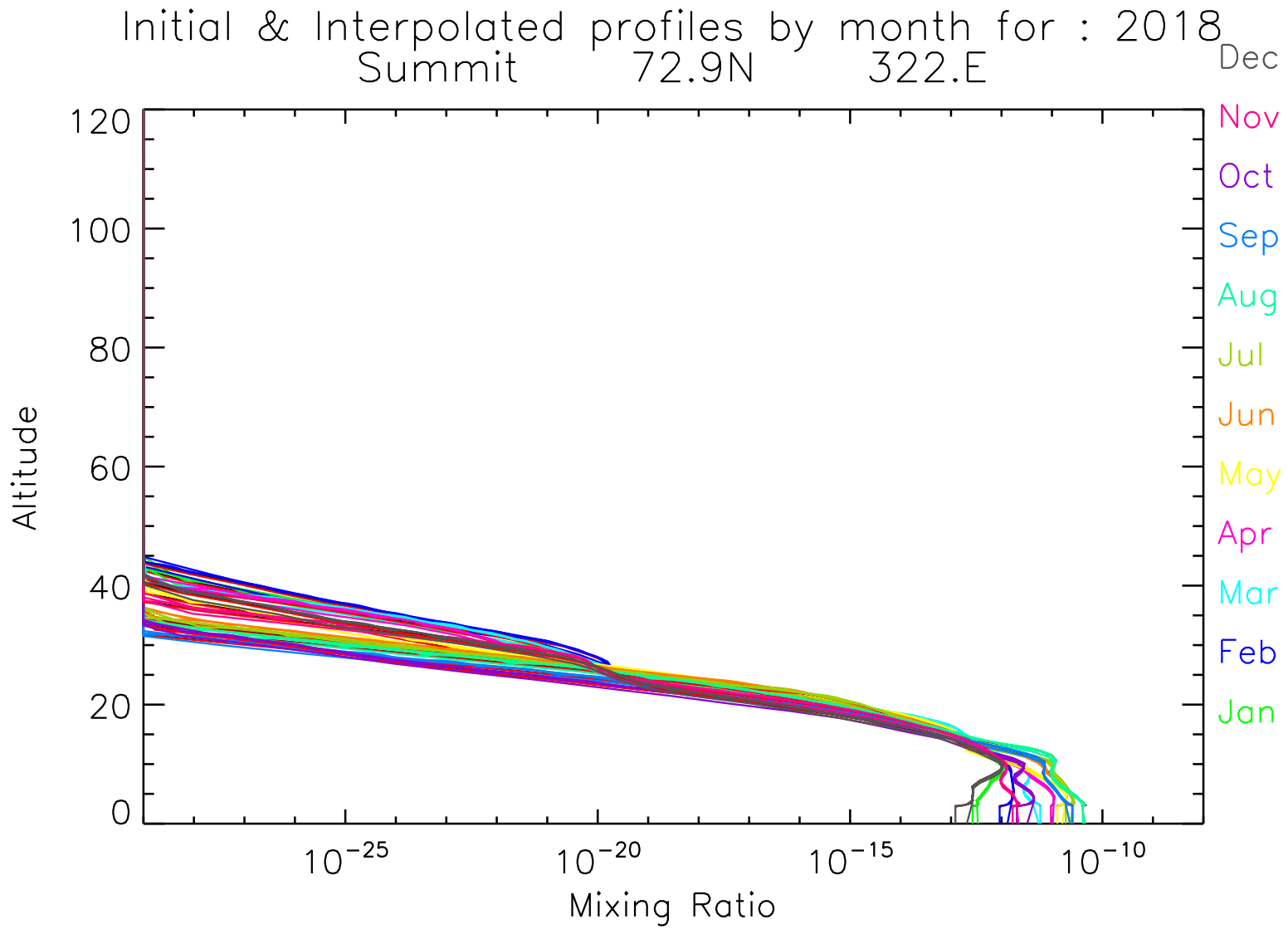
Initial & Interpolated profiles by month for : 2018
Summit 72.9N 322.E
Dec
Nov
Oct
Sep
Aug
Jul
Jun
May
Apr
Mar
Feb
Jan
120
100
80
60
40
20
0
Altitude
10^{-25}
10^{-20}
10^{-15}
10^{-10}
Mixing Ratio

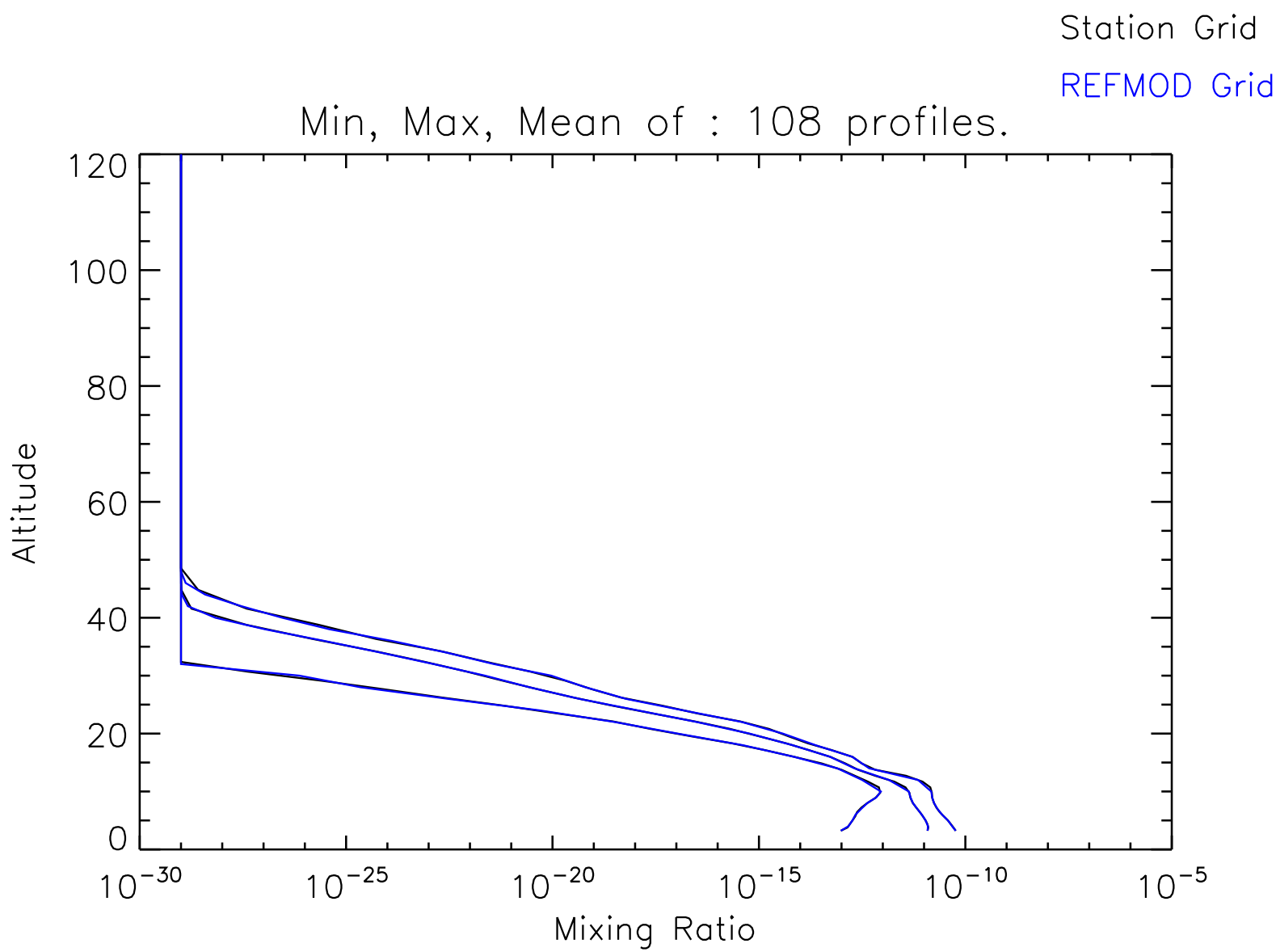
Station Grid
REFMOD Grid
Min, Max, Mean of : 108 profiles.
Altitude
120
100
80
60
40
20
0
10^{-30}
10^{-25}
10^{-20}
10^{-15}
10^{-10}
10^{-5}
Mixing Ratio

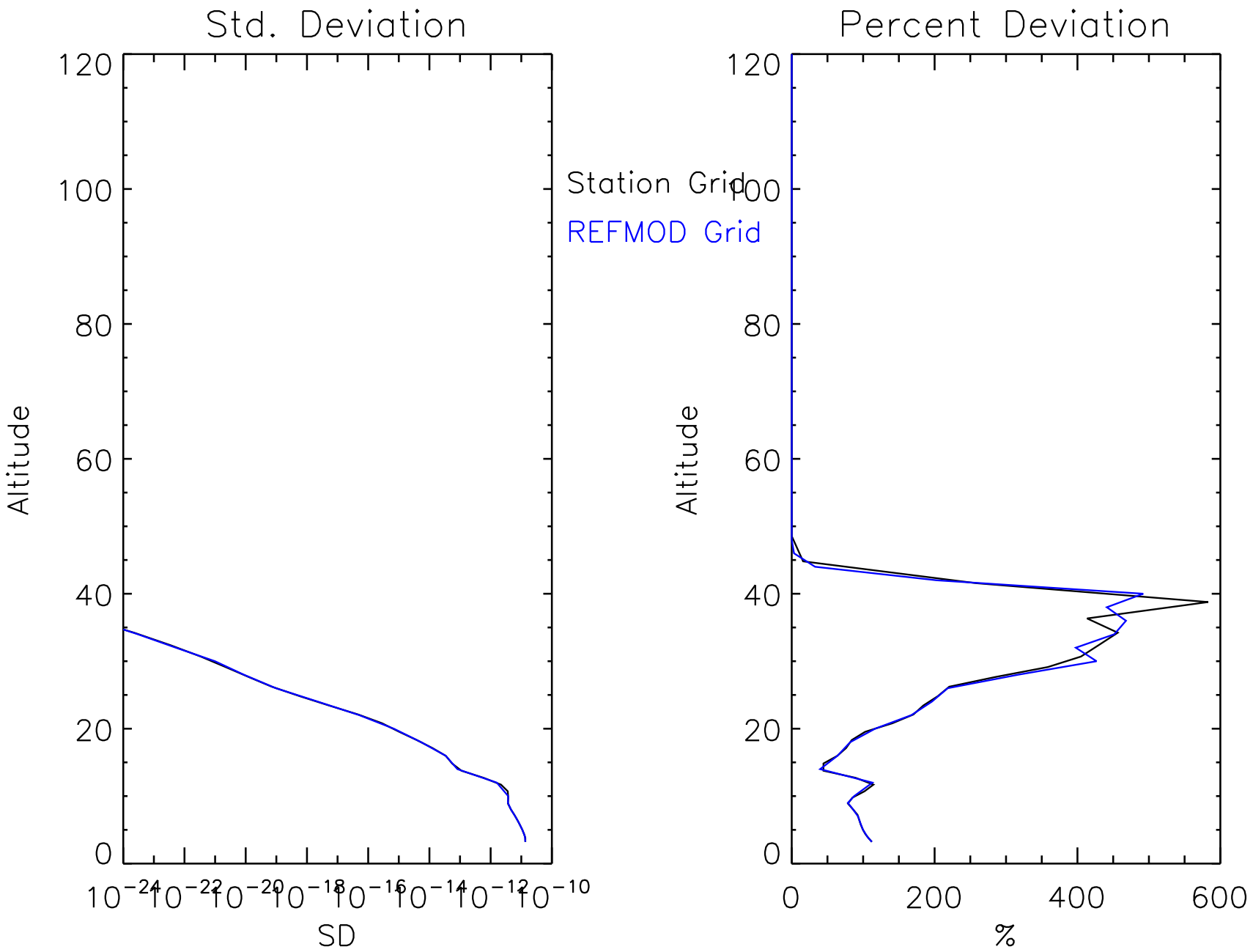
Std. Deviation
Percent Deviation
Station Grid
REFMOD Grid
Altitude
Altitude
120
100
80
60
40
20
0
10^{-24} 10^{-22} 10^{-20} 10^{-18} 10^{-16} 10^{-14} 10^{-12} 10^{-10}
SD
0
200
400
600
%

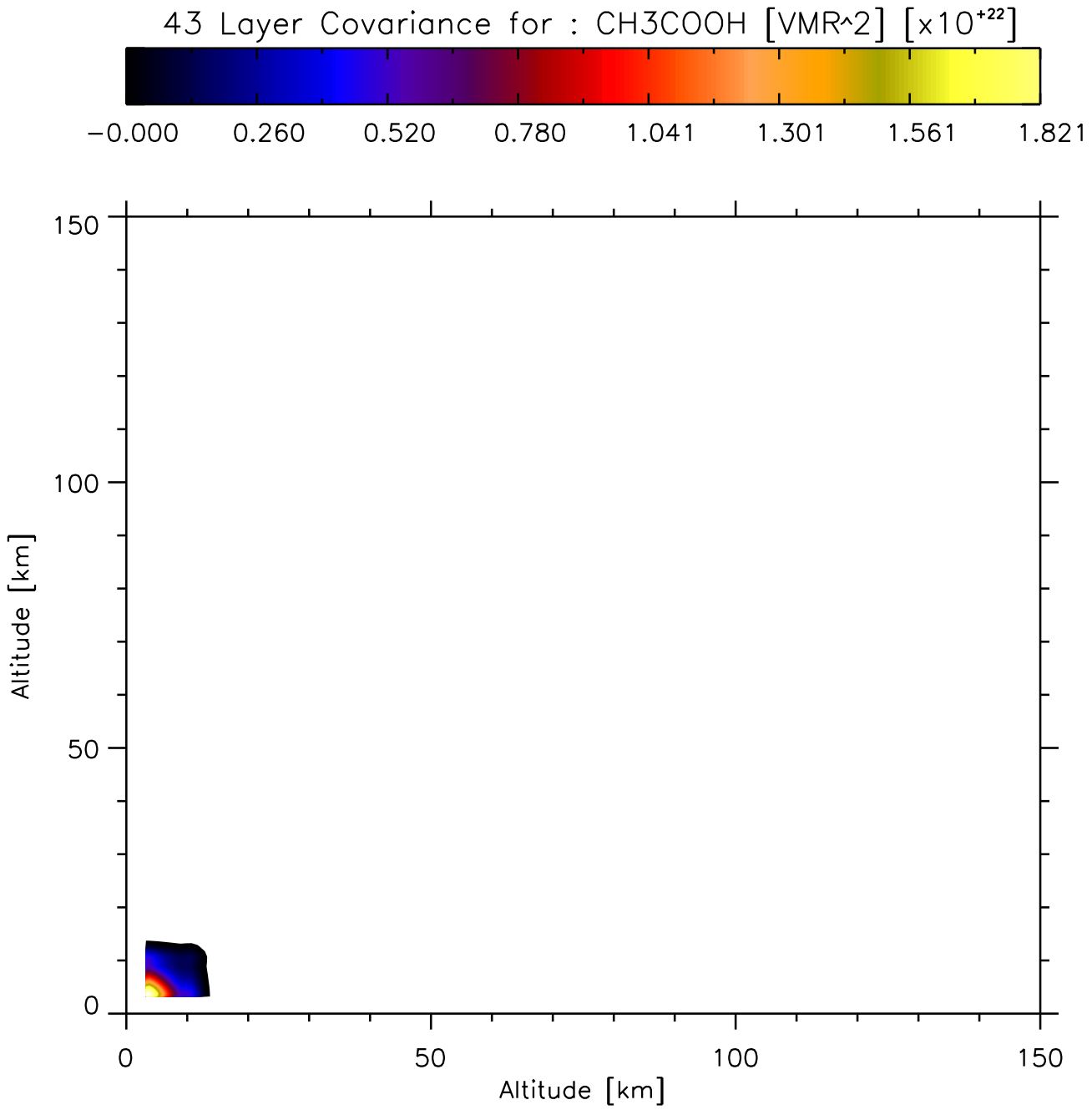
43 Layer Covariance for : CH3COOH [VMR^2] [x10^+22]
−0.000
0.260
0.520
0.780
1.041
1.301
1.561
1.821
150
100
50
0
Altitude [km]
0
50
100
150
Altitude [km]

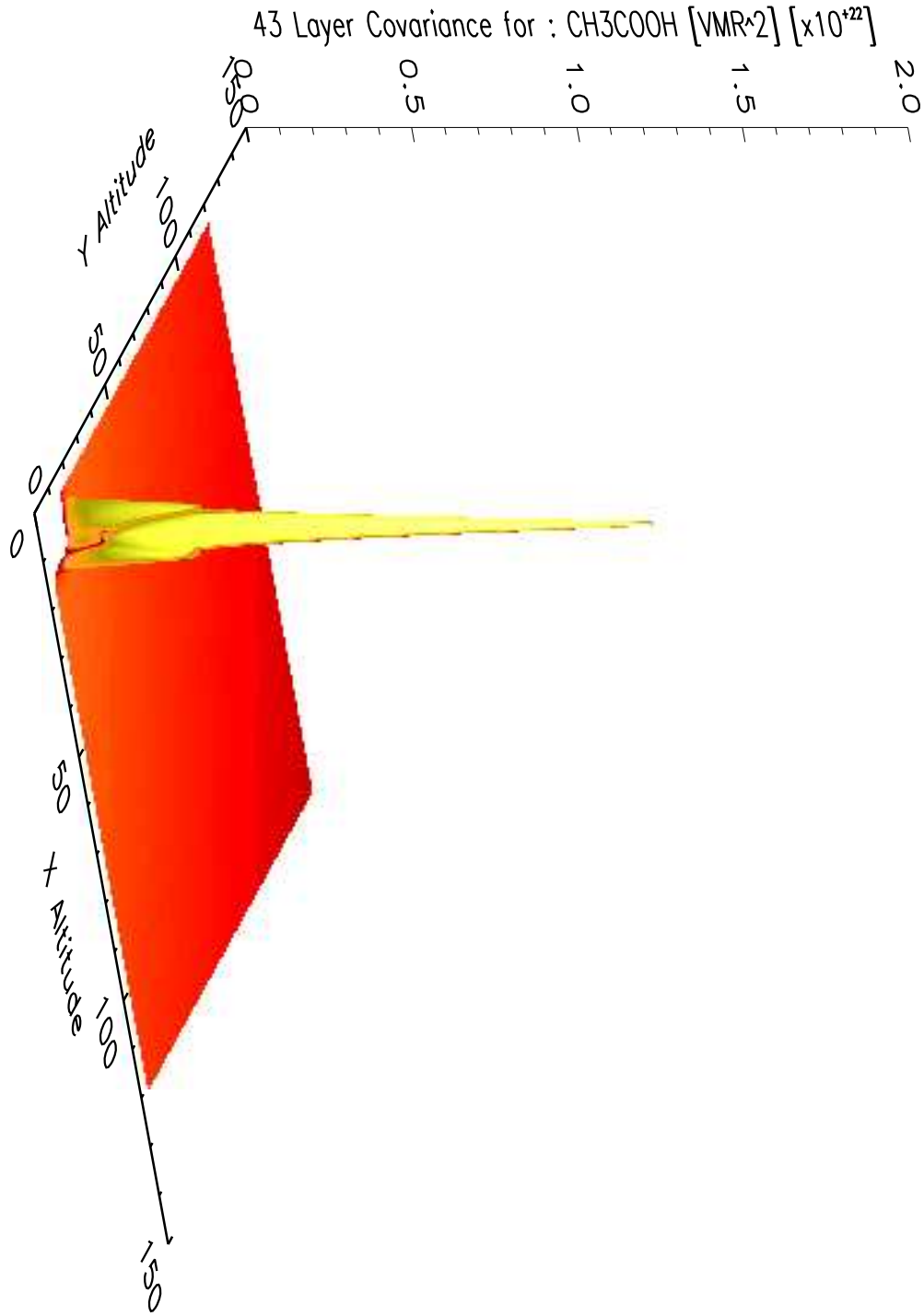

43 Layer Covariance for : CH3COOH [VMR^2] [x10^+22]
0.0
0.5
1.0
1.5
2.0
Y Altitude
0
50
100
150
X Altitude
0
50
100
150

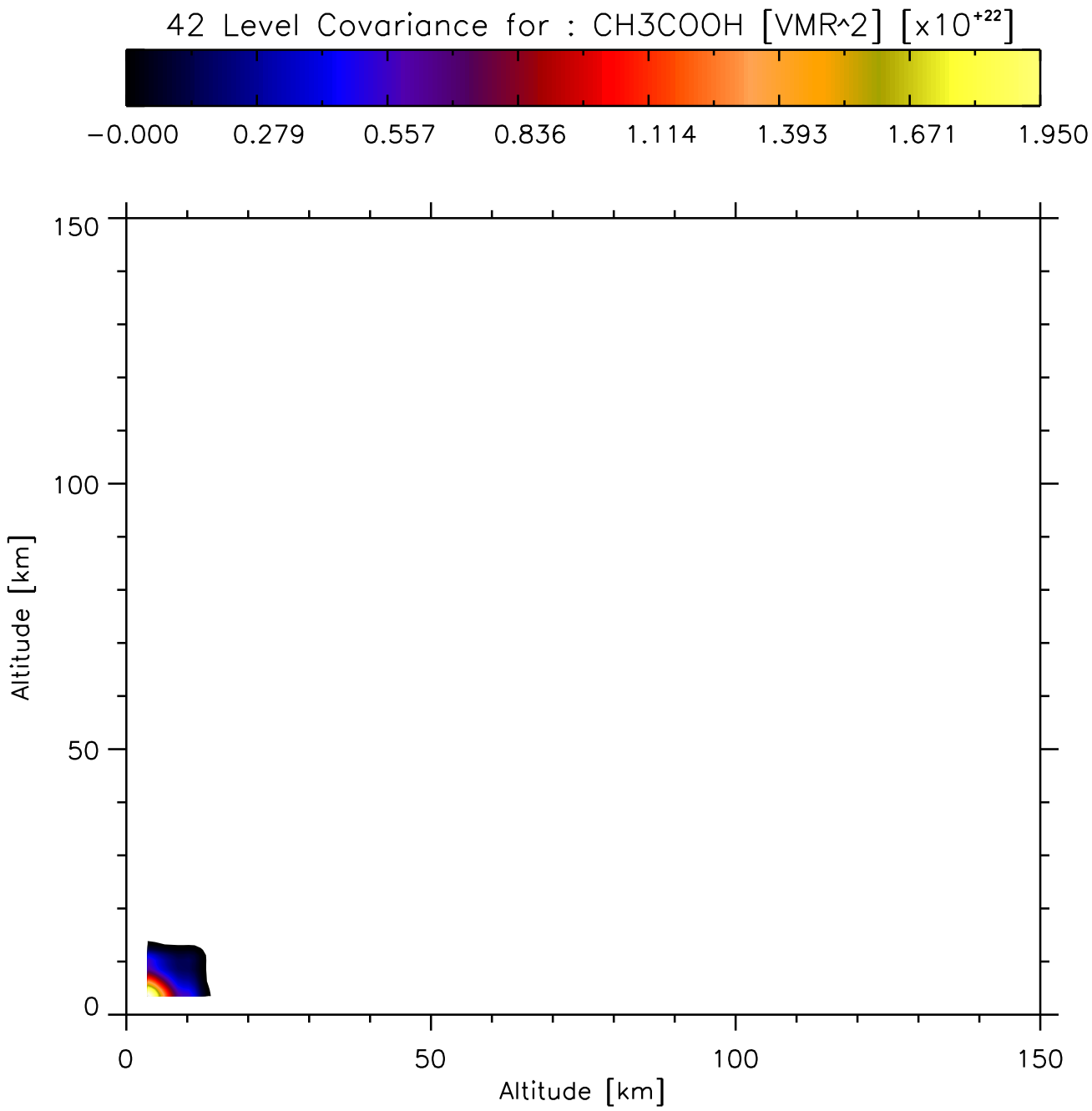
42 Level Covariance for : CH3COOH [VMR^2] [x10^+22]
−0.000
0.279
0.557
0.836
1.114
1.393
1.671
1.950
150
100
50
0
Altitude [km]
0
50
100
150
Altitude [km]

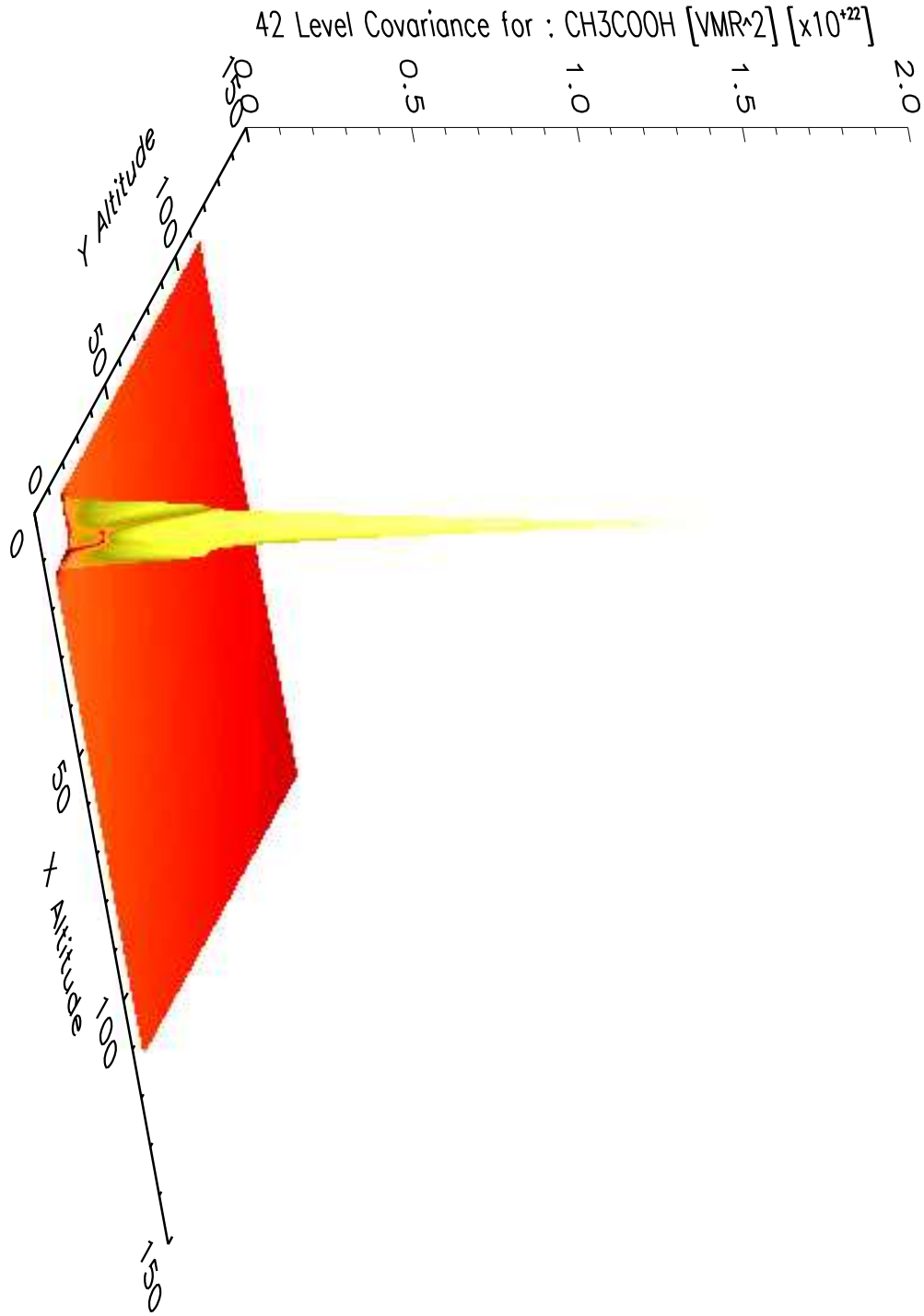
42 Level Covariance for : CH3COOH [VMR^2] [x10^+22]
0.0
0.5
1.0
1.5
2.0
Y Altitude
150
100
50
0
X Altitude
0
50
100
150