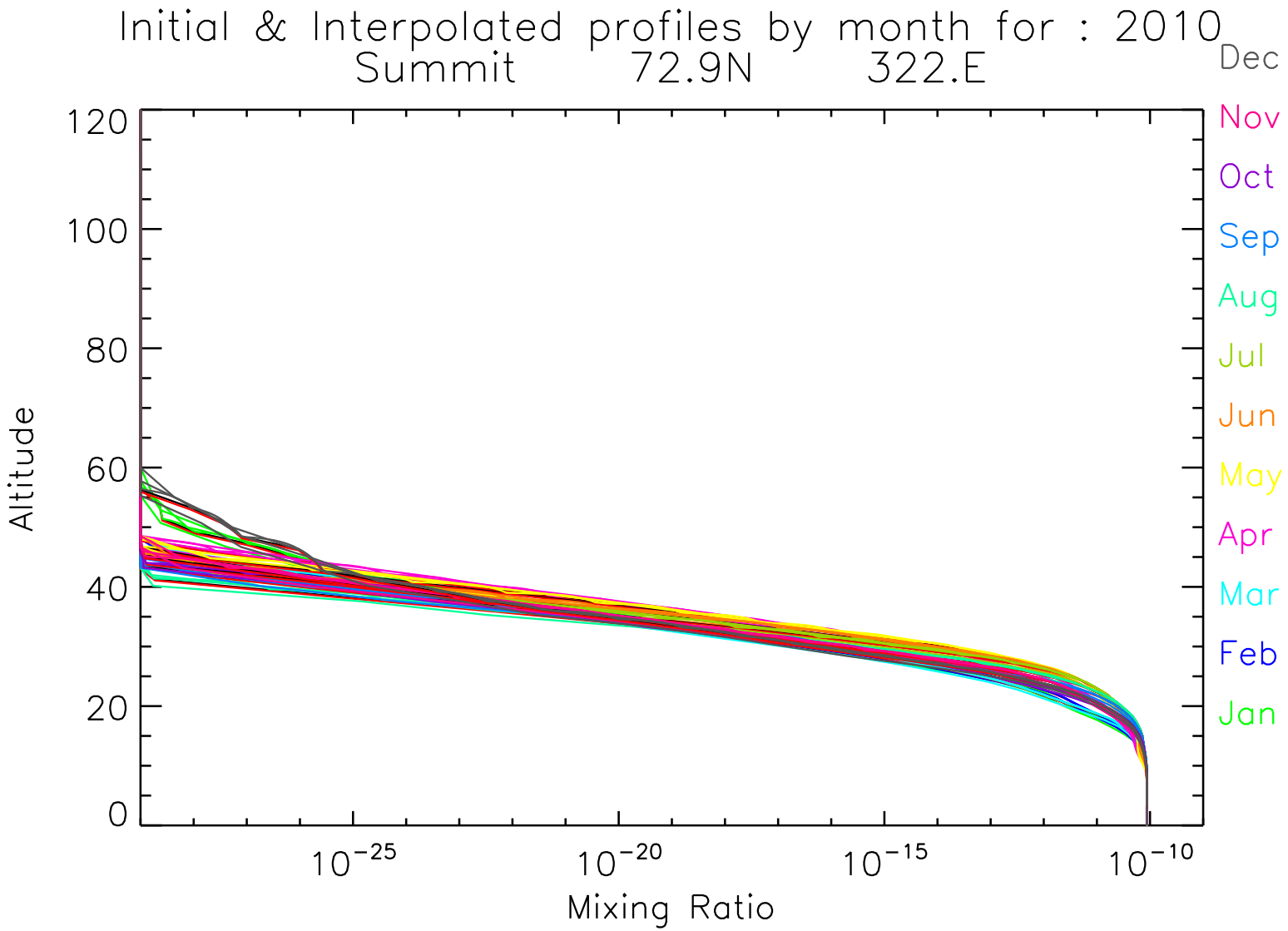
Initial & Interpolated profiles by month for : 2010
Summit 72.9N 322.E
Dec
Nov
Oct
Sep
Aug
Jul
Jun
May
Apr
Mar
Feb
Jan
120
100
80
60
40
20
0
Altitude
10^{-25}
10^{-20}
10^{-15}
10^{-10}
Mixing Ratio

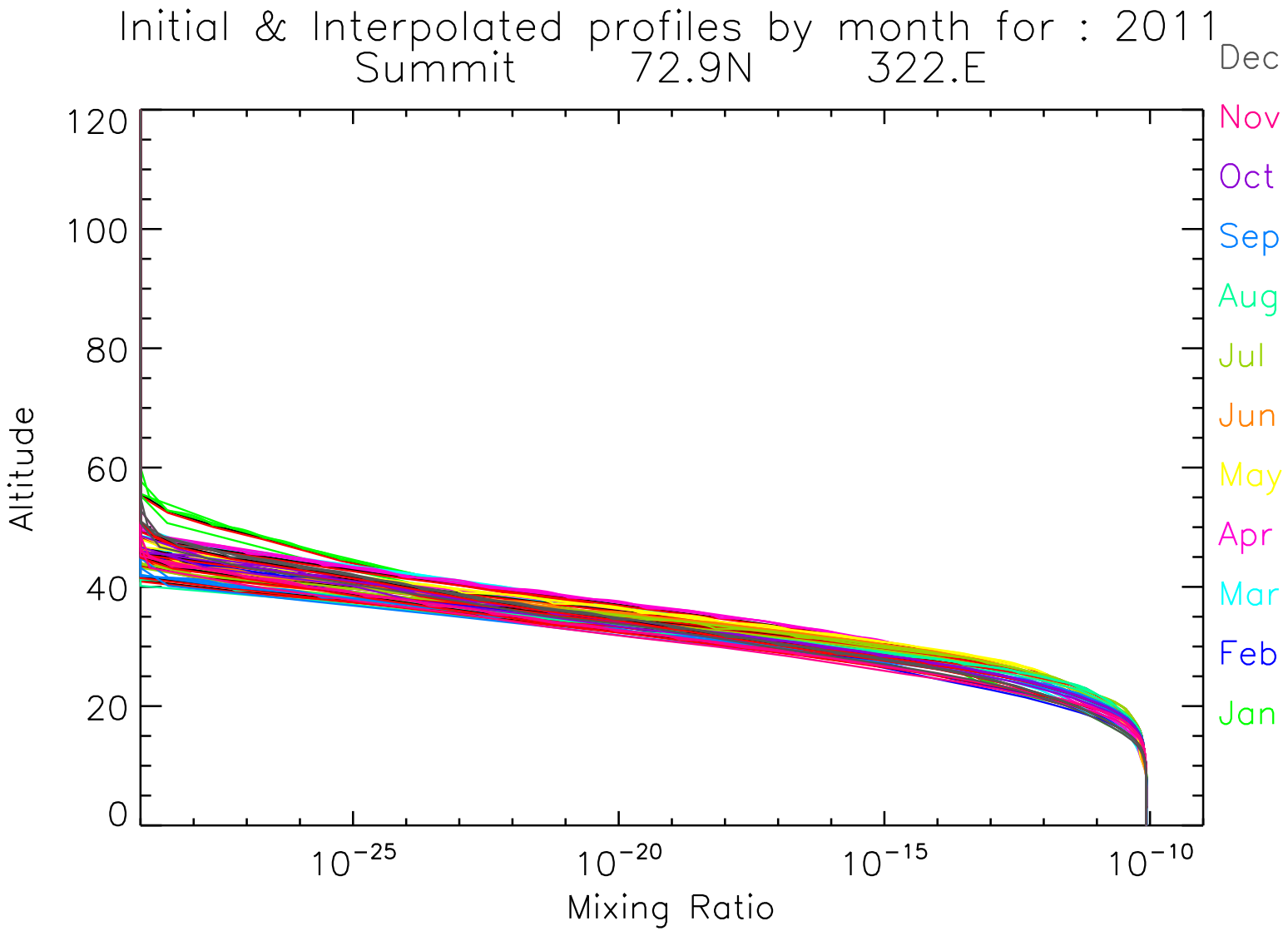
Initial & Interpolated profiles by month for : 2011
Summit 72.9N 322.E
Dec
Nov
Oct
Sep
Aug
Jul
Jun
May
Apr
Mar
Feb
Jan
120
100
80
60
40
20
0
Altitude
10^{-25}
10^{-20}
10^{-15}
10^{-10}
Mixing Ratio

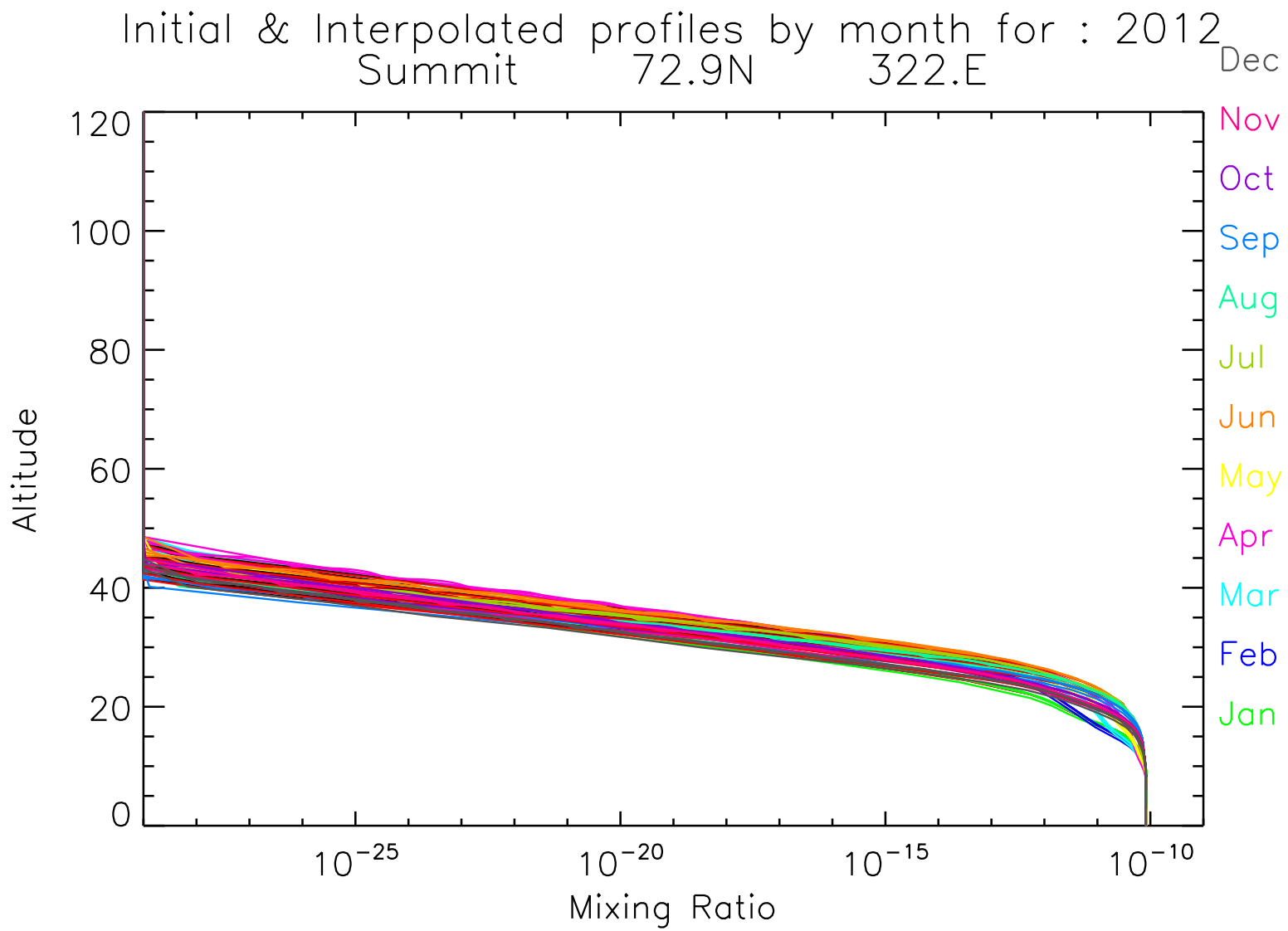
Initial & Interpolated profiles by month for : 2012
Summit 72.9N 322.E
Dec
Nov
Oct
Sep
Aug
Jul
Jun
May
Apr
Mar
Feb
Jan
120
100
80
60
40
20
0
Altitude
10^{-25}
10^{-20}
10^{-15}
10^{-10}
Mixing Ratio

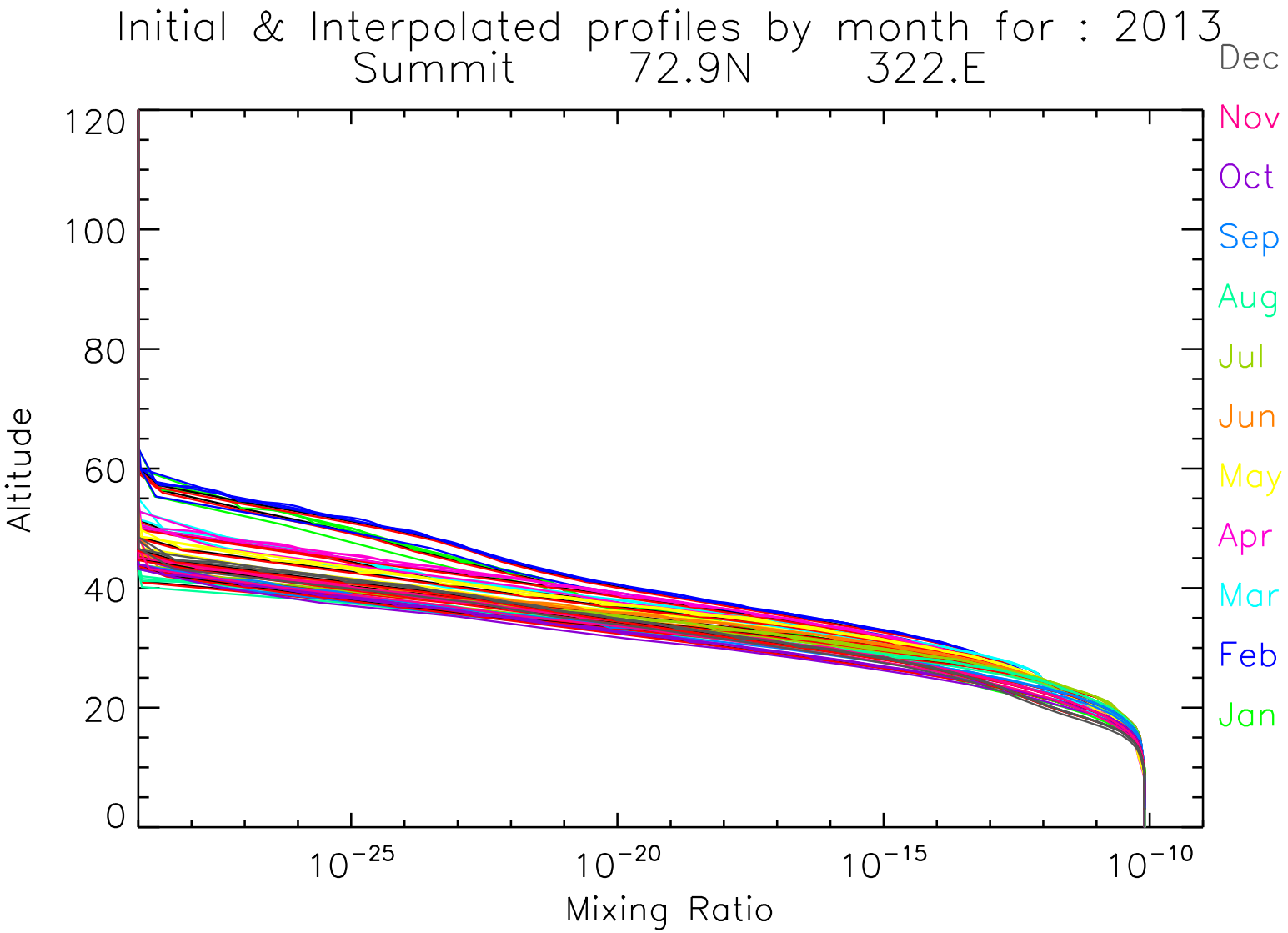
Initial & Interpolated profiles by month for : 2013
Summit 72.9N 322.E
Dec
Nov
Oct
Sep
Aug
Jul
Jun
May
Apr
Mar
Feb
Jan
120
100
80
60
40
20
0
Altitude
10^{-25}
10^{-20}
10^{-15}
10^{-10}
Mixing Ratio

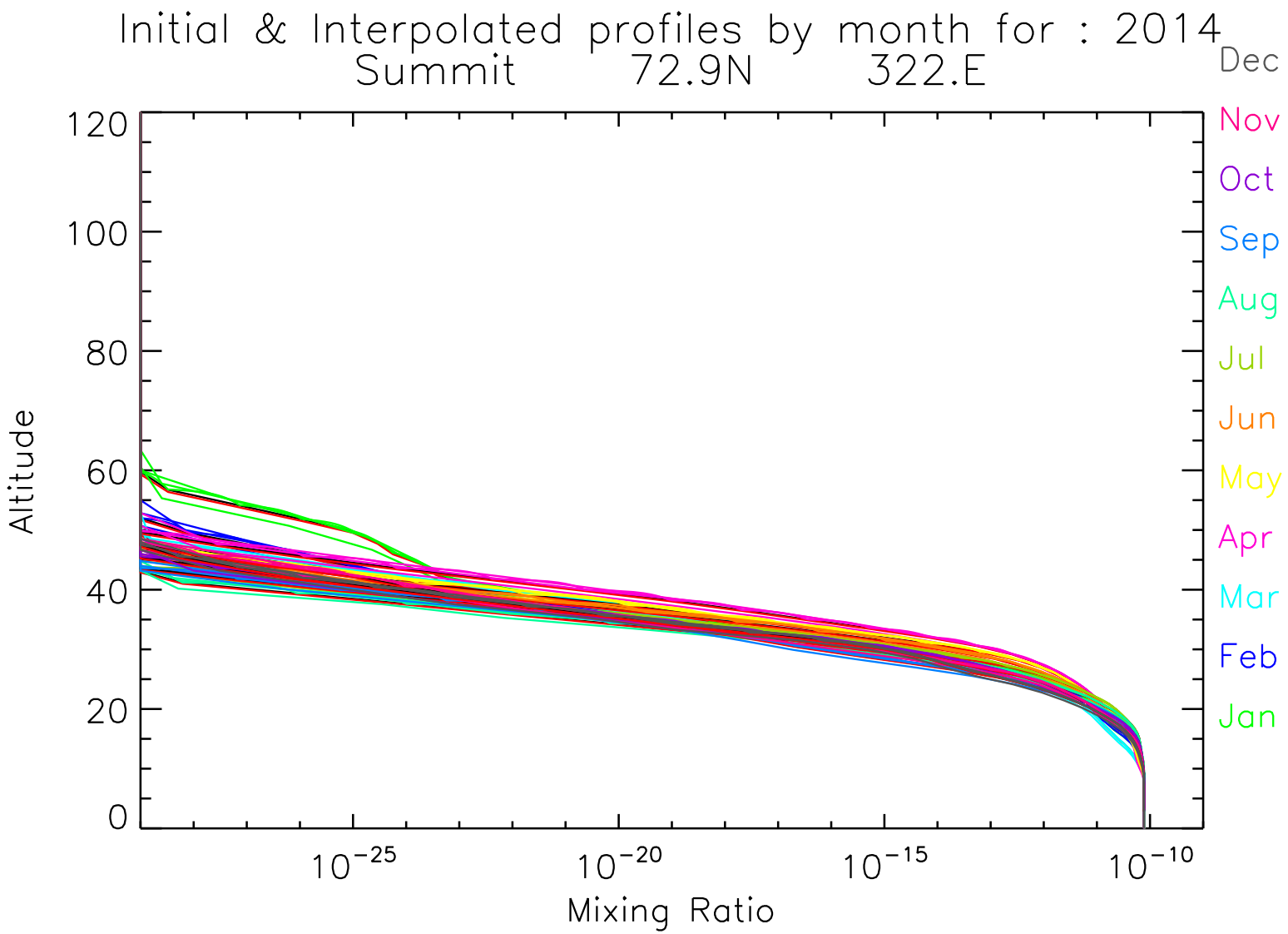
Initial & Interpolated profiles by month for : 2014
Summit 72.9N 322.E
Dec
Nov
Oct
Sep
Aug
Jul
Jun
May
Apr
Mar
Feb
Jan
120
100
80
60
40
20
0
Altitude
10^{-25}
10^{-20}
10^{-15}
10^{-10}
Mixing Ratio

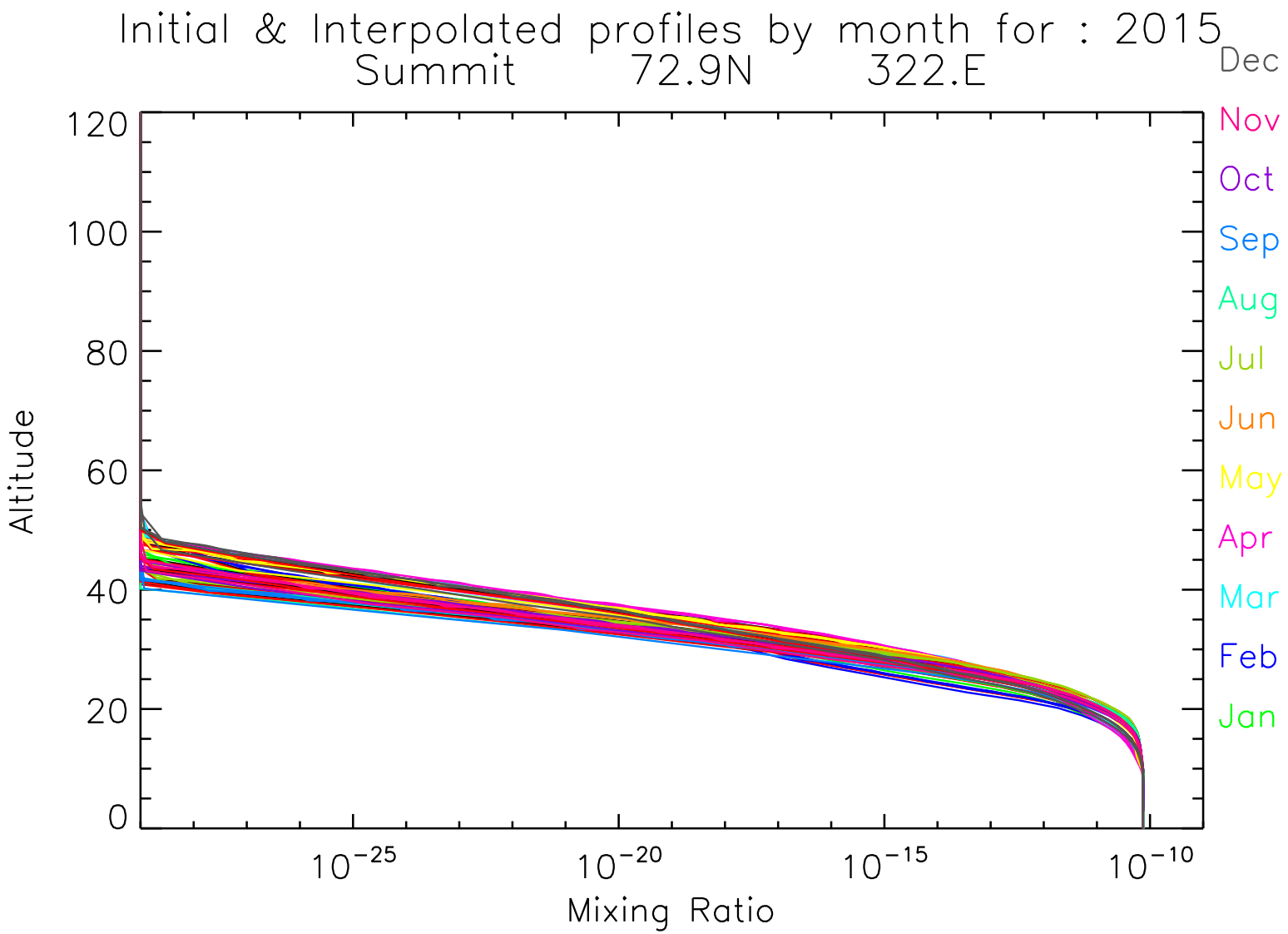
Initial & Interpolated profiles by month for : 2015
Summit 72.9N 322.E
Dec
Nov
Oct
Sep
Aug
Jul
Jun
May
Apr
Mar
Feb
Jan
120
100
80
60
40
20
0
Altitude
10^{-25}
10^{-20}
10^{-15}
10^{-10}
Mixing Ratio

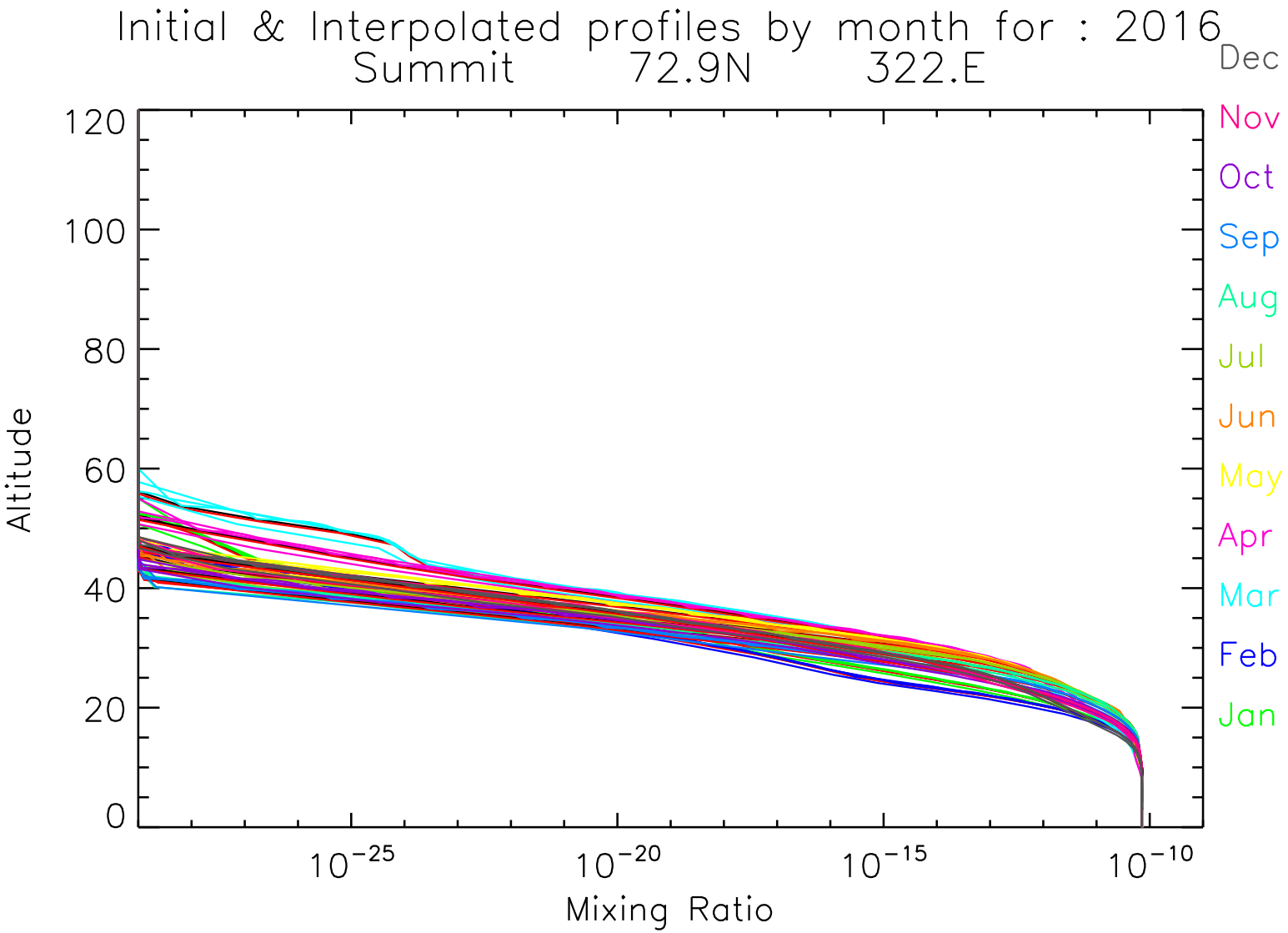
Initial & Interpolated profiles by month for : 2016
Summit 72.9N 322.E
Dec
Nov
Oct
Sep
Aug
Jul
Jun
May
Apr
Mar
Feb
Jan
120
100
80
60
40
20
0
Altitude
10^{-25}
10^{-20}
10^{-15}
10^{-10}
Mixing Ratio

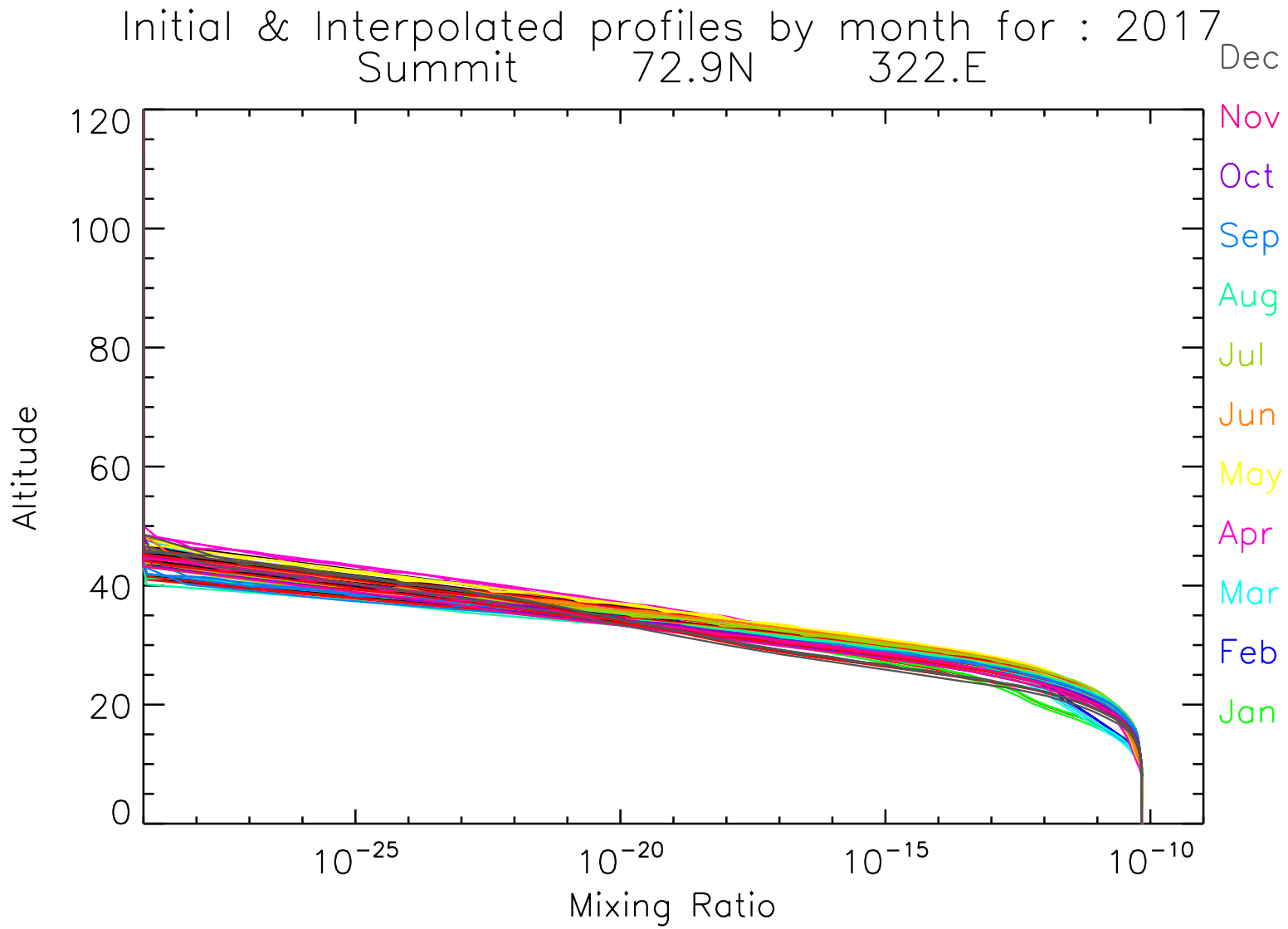
Initial & Interpolated profiles by month for : 2017
Summit 72.9N 322.E
Dec
Nov
Oct
Sep
Aug
Jul
Jun
May
Apr
Mar
Feb
Jan
120
100
80
60
40
20
0
Altitude
10^{-25}
10^{-20}
10^{-15}
10^{-10}
Mixing Ratio

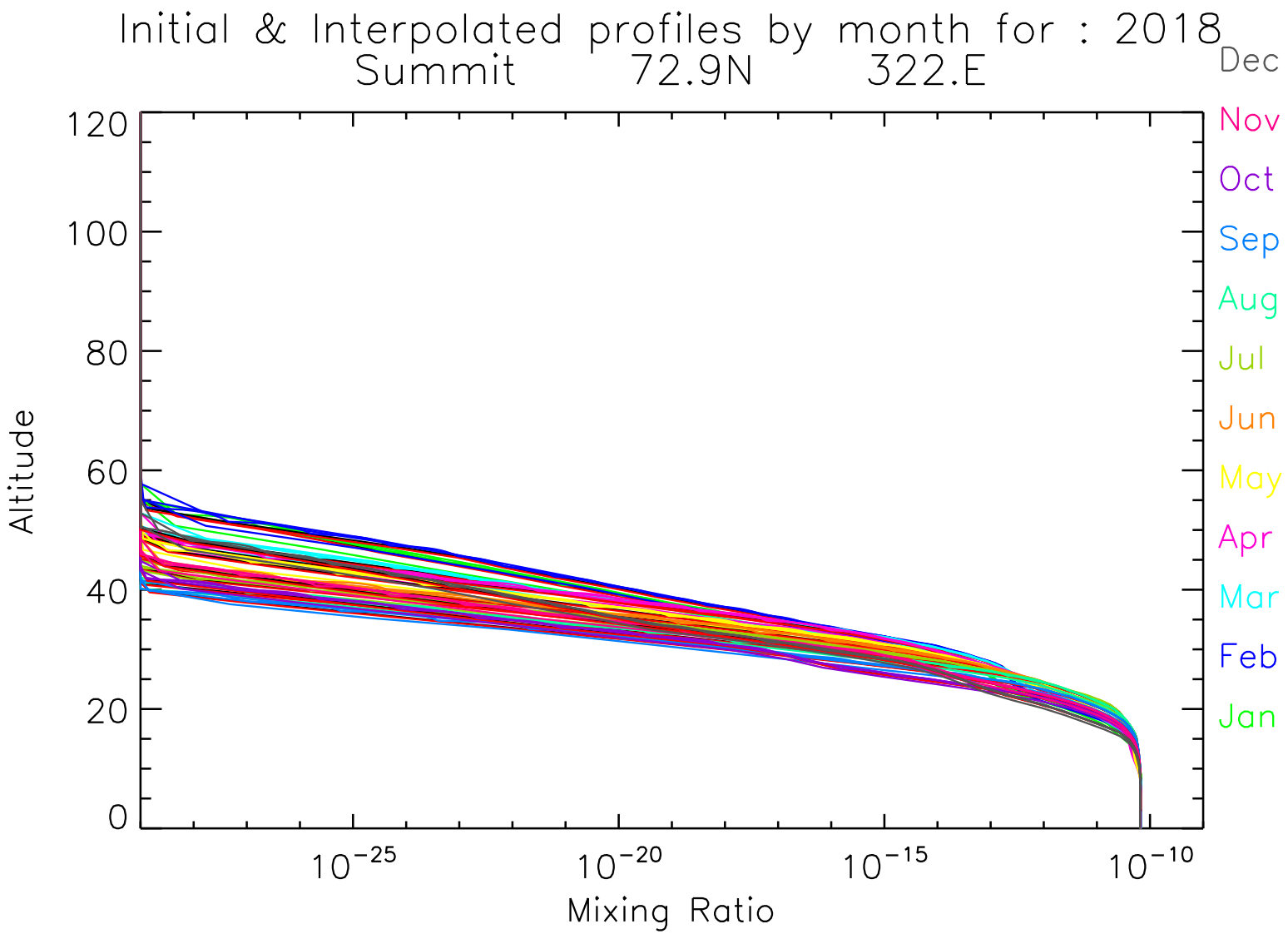
Initial & Interpolated profiles by month for : 2018
Summit 72.9N 322.E
Dec
Nov
Oct
Sep
Aug
Jul
Jun
May
Apr
Mar
Feb
Jan
120
100
80
60
40
20
0
Altitude
10^{-25}
10^{-20}
10^{-15}
10^{-10}
Mixing Ratio

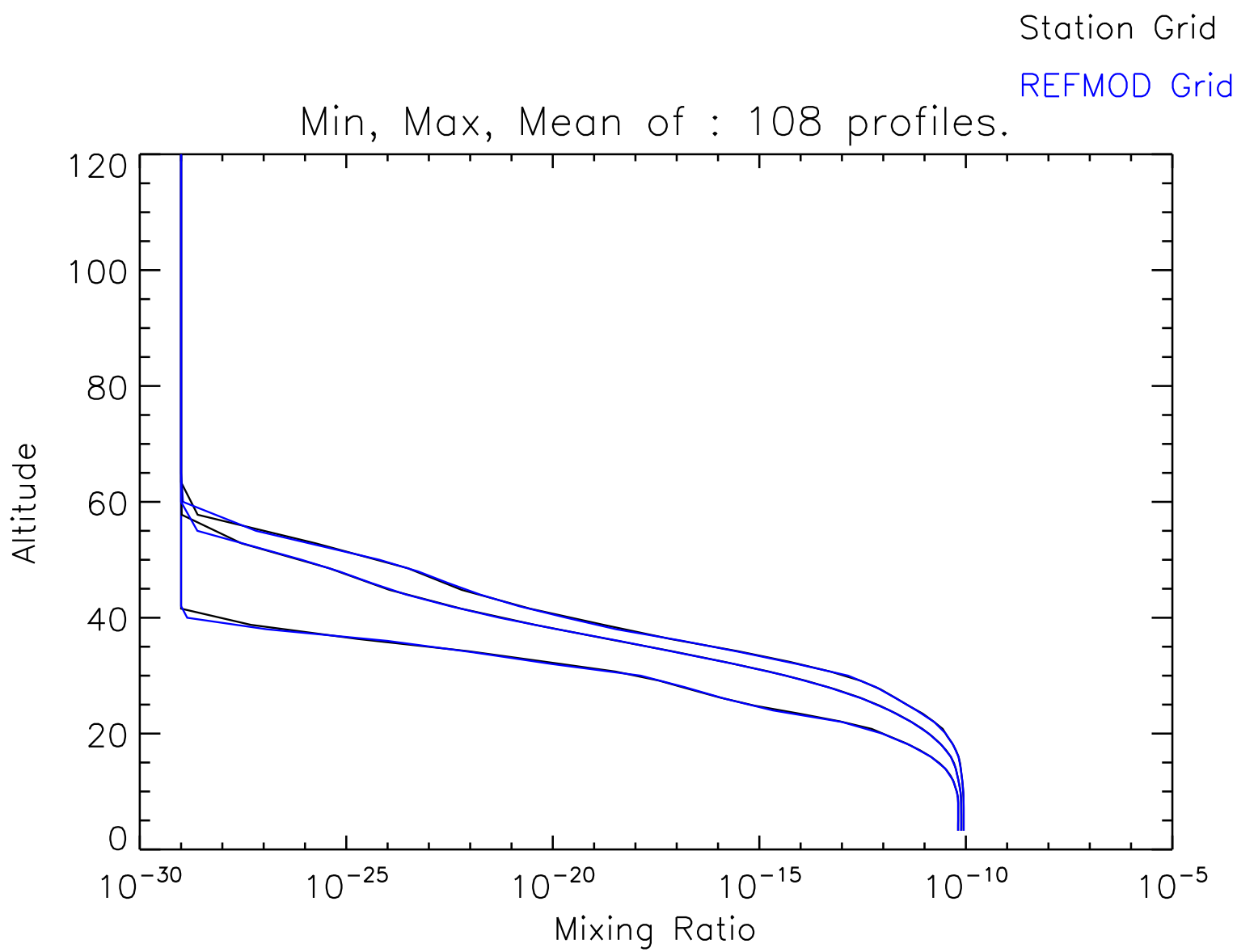
Station Grid
REFMOD Grid
Min, Max, Mean of : 108 profiles.
Altitude
120
100
80
60
40
20
0
10^{-30}
10^{-25}
10^{-20}
10^{-15}
10^{-10}
10^{-5}
Mixing Ratio

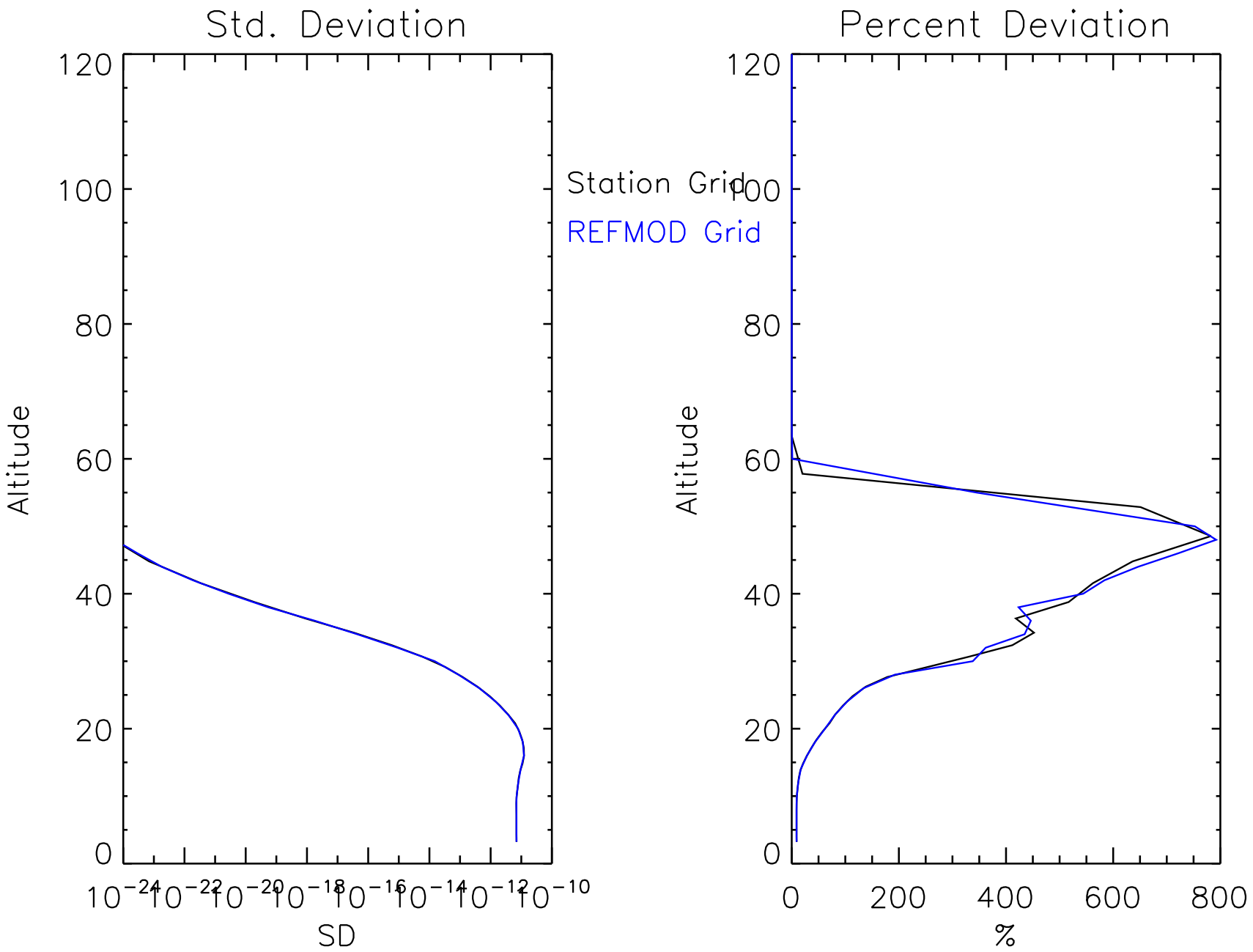
Std. Deviation
Percent Deviation
Station Grid
REFMOD Grid
Altitude
Altitude
120
100
80
60
40
20
0
10^{-24} 10^{-22} 10^{-20} 10^{-18} 10^{-16} 10^{-14} 10^{-12} 10^{-10}
SD
0
200
400
600
800
%

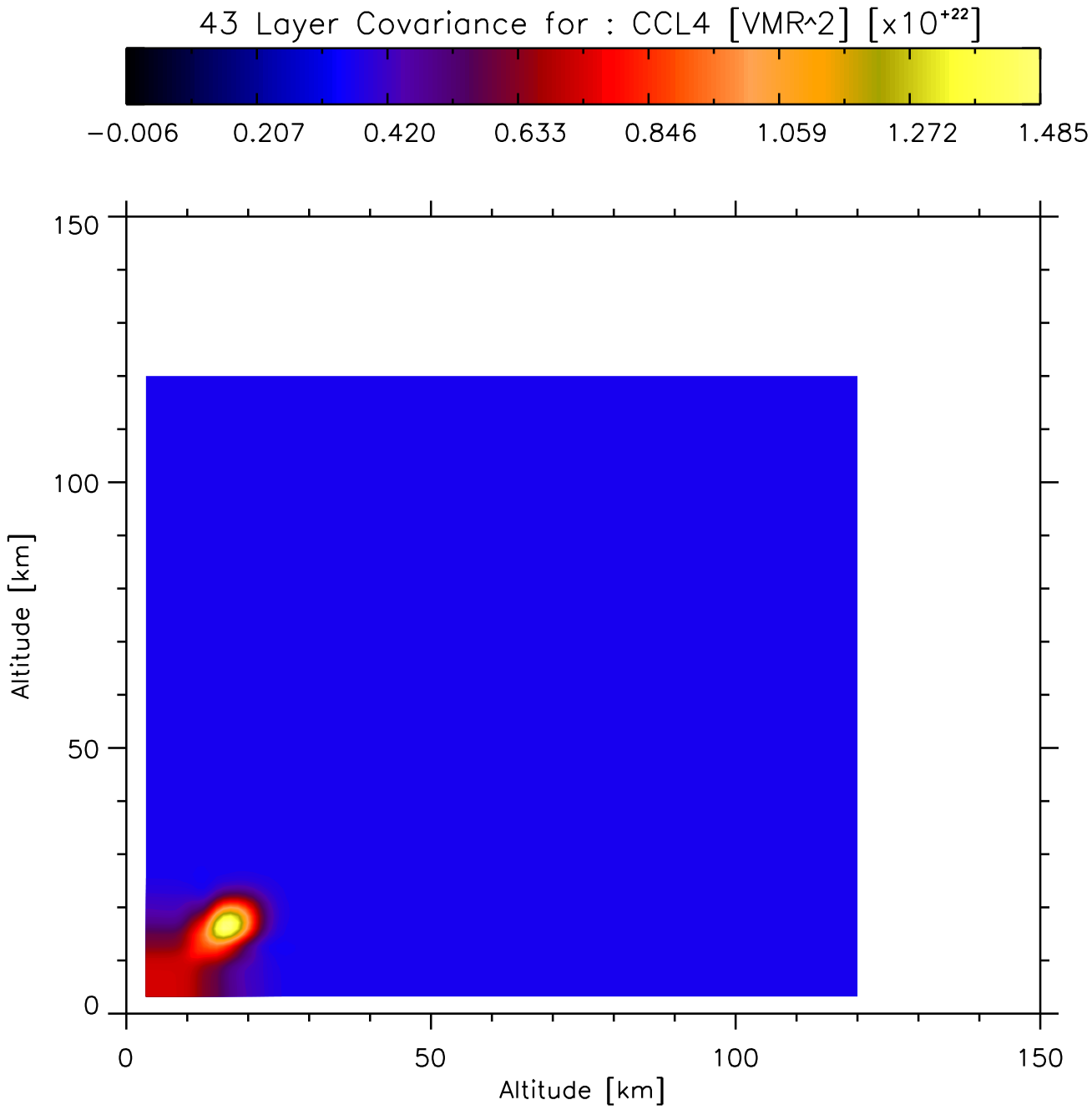
43 Layer Covariance for : CCL4 [VMR^2] [x10^+22]
−0.006
0.207
0.420
0.633
0.846
1.059
1.272
1.485
150
100
50
0
Altitude [km]
0
50
100
150
Altitude [km]

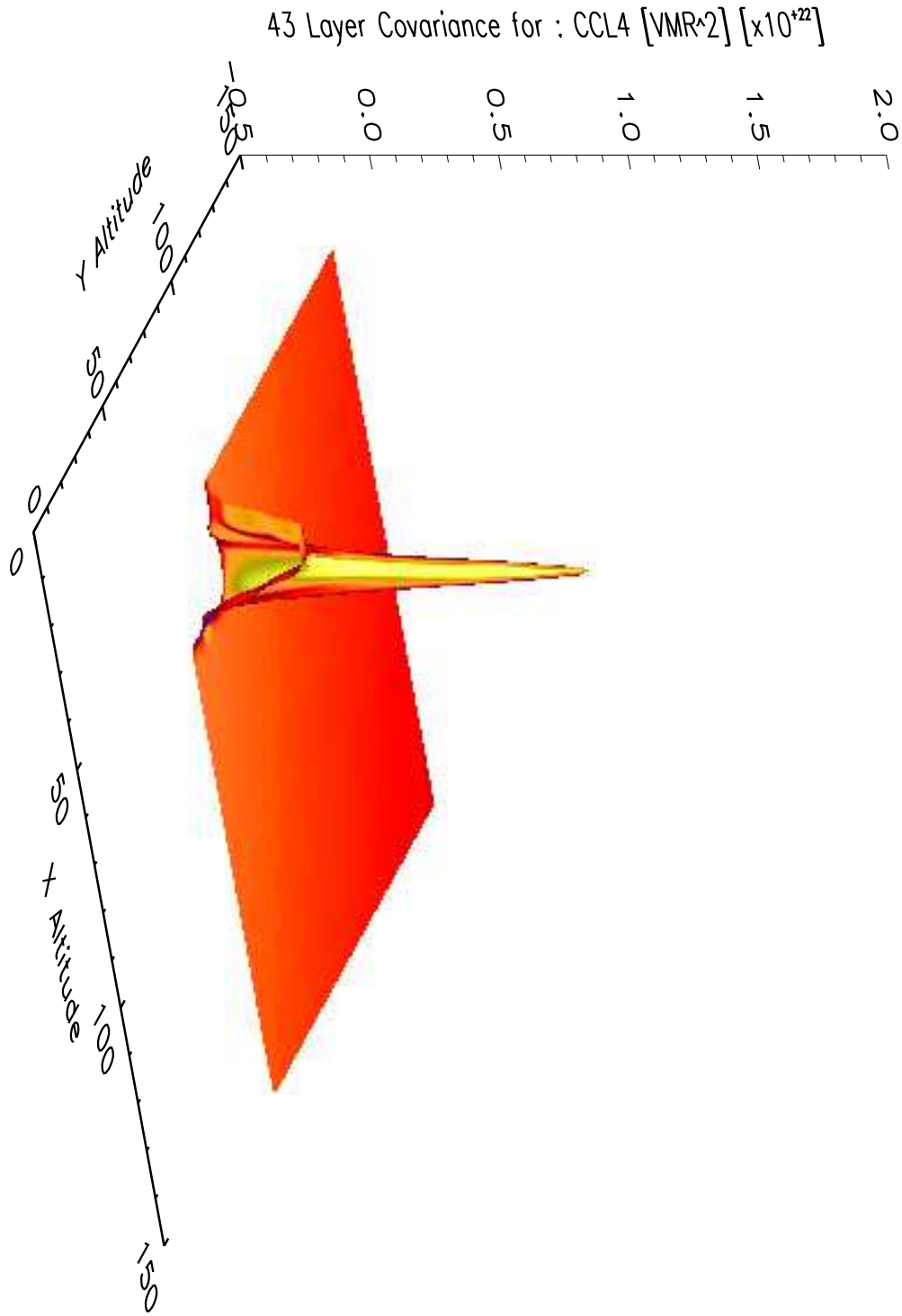
43 Layer Covariance for : CCL4 [VMR^2] [x10^+22]
-0.5
0.0
0.5
1.0
1.5
2.0
Y Altitude
150
100
50
0
X Altitude
0
50
100
150

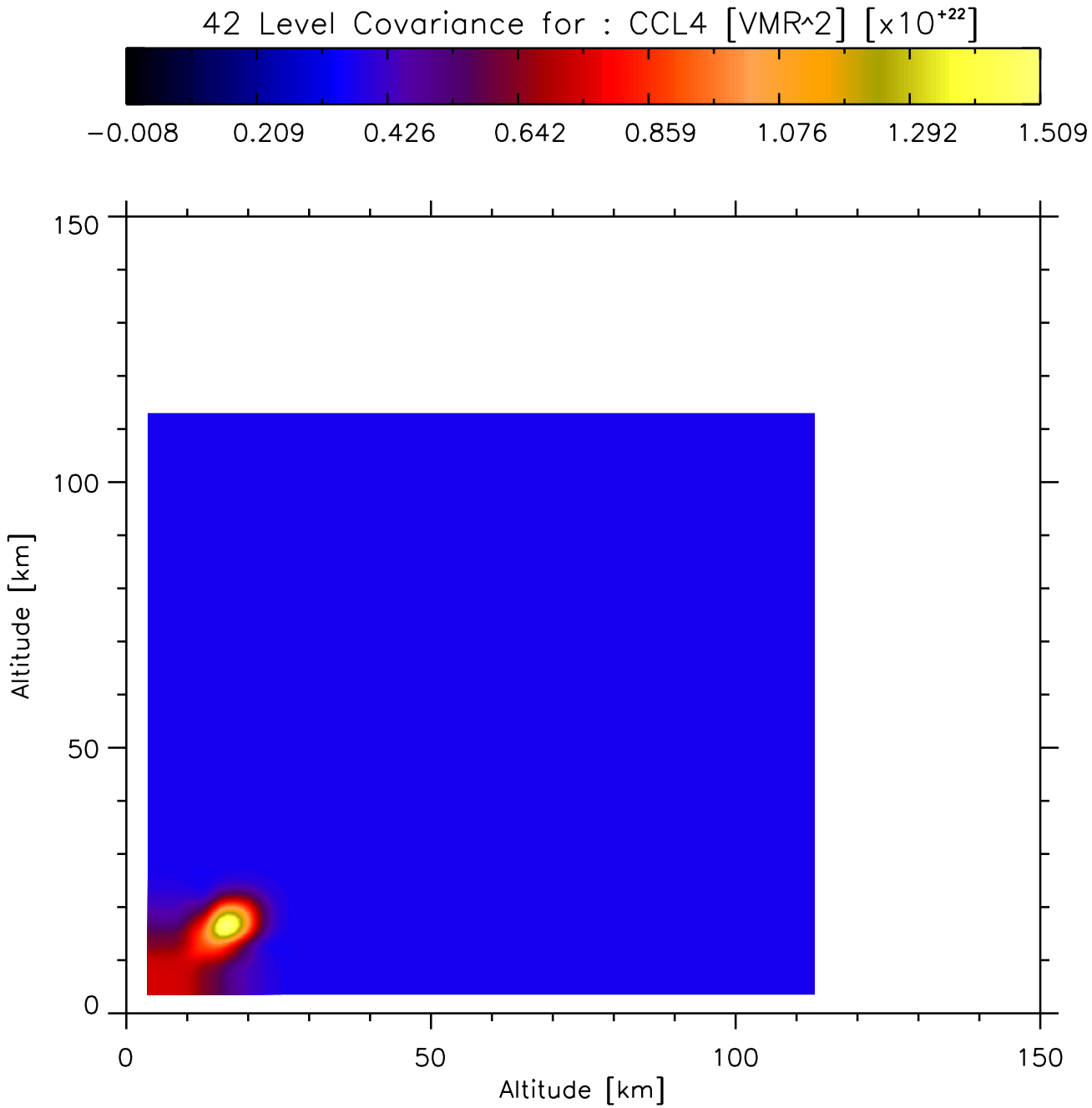
42 Level Covariance for : CCL4 [VMR^2] [x10+22]
−0.008
0.209
0.426
0.642
0.859
1.076
1.292
1.509
150
100
50
0
Altitude [km]
0
50
100
150
Altitude [km]

42 Level Covariance for : CCL4 [VMR^2] [x10^22]
Y Altitude
X Altitude
0
30
60
90
120
150
0.0
0.5
1.0
1.5
2.0