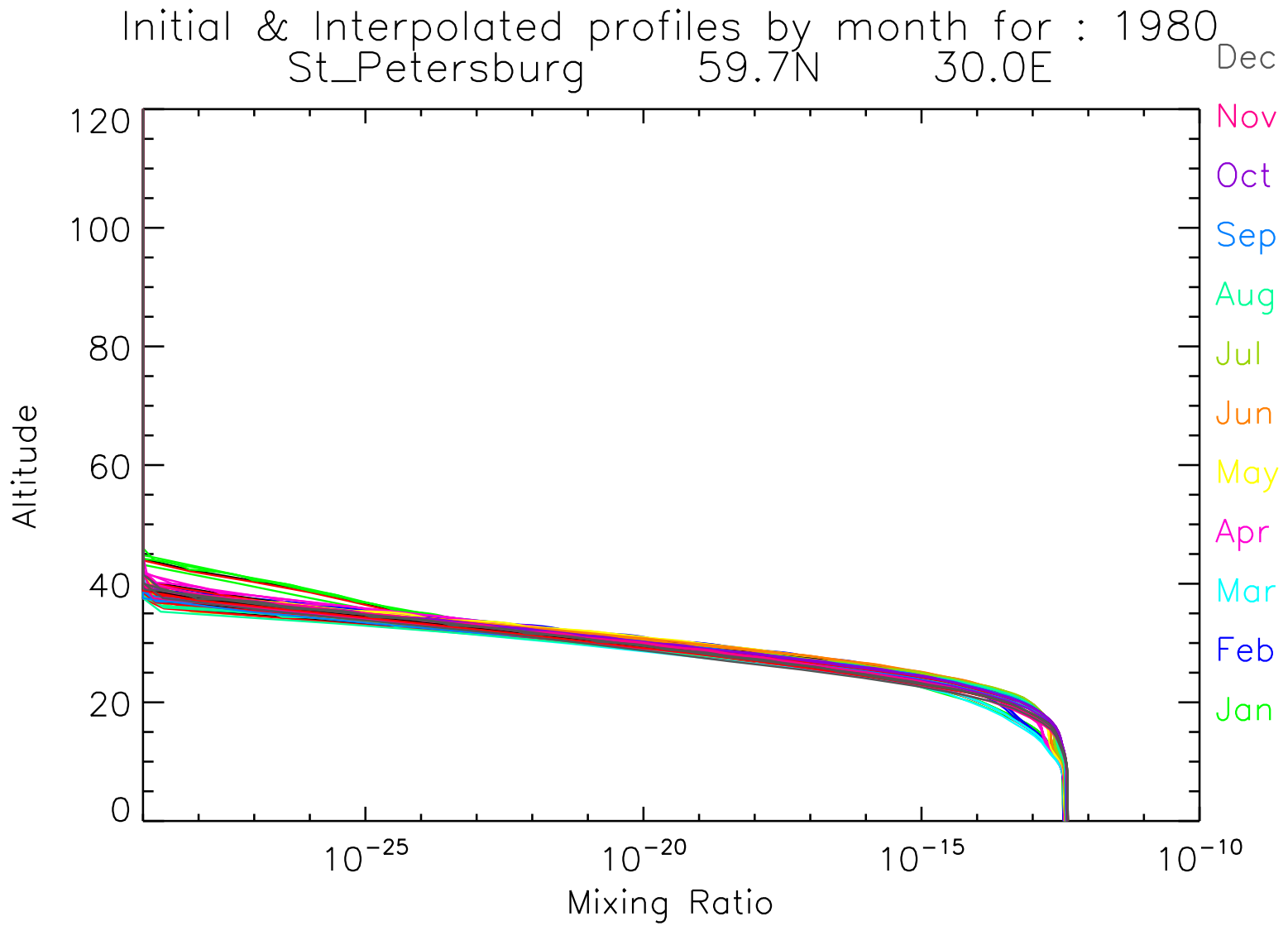
Initial & Interpolated profiles by month for : 1980
St_Petersburg 59.7N 30.0E
Dec
Nov
Oct
Sep
Aug
Jul
Jun
May
Apr
Mar
Feb
Jan
Altitude
120
100
80
60
40
20
0
10^{-25}
10^{-20}
10^{-15}
10^{-10}
Mixing Ratio

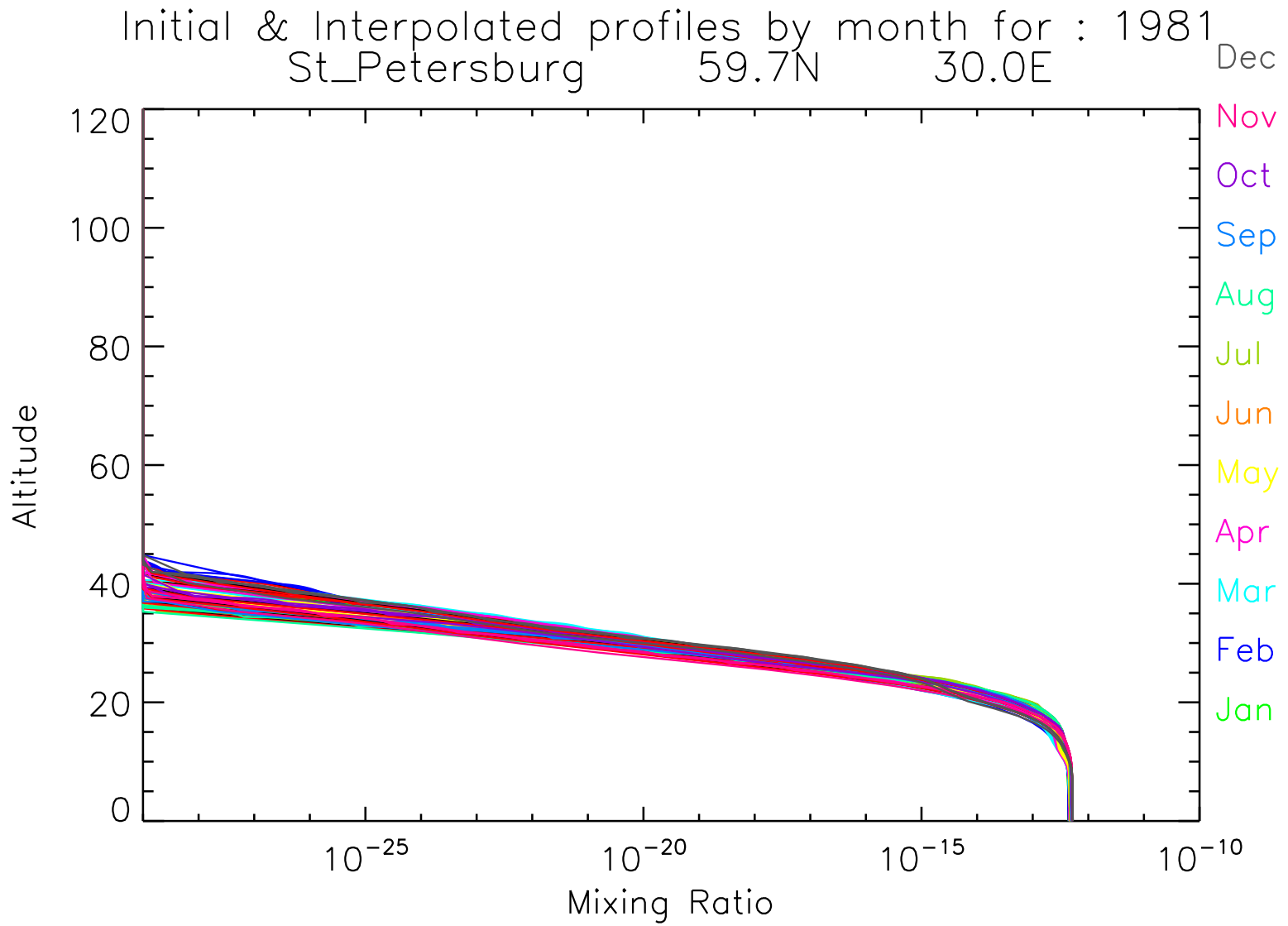
Initial & Interpolated profiles by month for : 1981
St_Petersburg 59.7N 30.0E
Dec
Nov
Oct
Sep
Aug
Jul
Jun
May
Apr
Mar
Feb
Jan
120
100
80
60
40
20
0
Altitude
10^{-25}
10^{-20}
10^{-15}
10^{-10}
Mixing Ratio

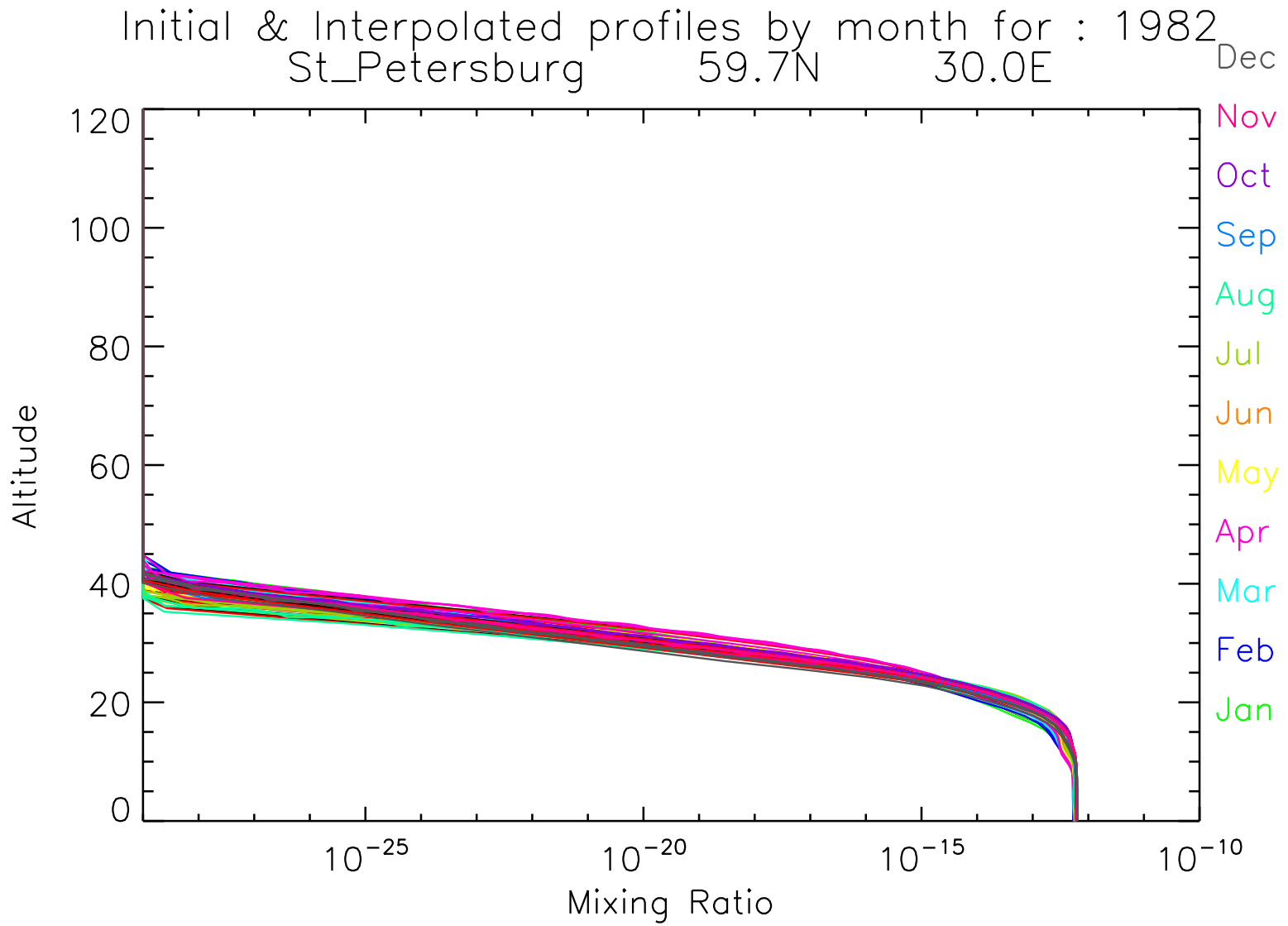
Initial & Interpolated profiles by month for : 1982
St_Petersburg 59.7N 30.0E
Dec
Nov
Oct
Sep
Aug
Jul
Jun
May
Apr
Mar
Feb
Jan
120
100
80
60
40
20
0
Altitude
10^{-25}
10^{-20}
10^{-15}
10^{-10}
Mixing Ratio

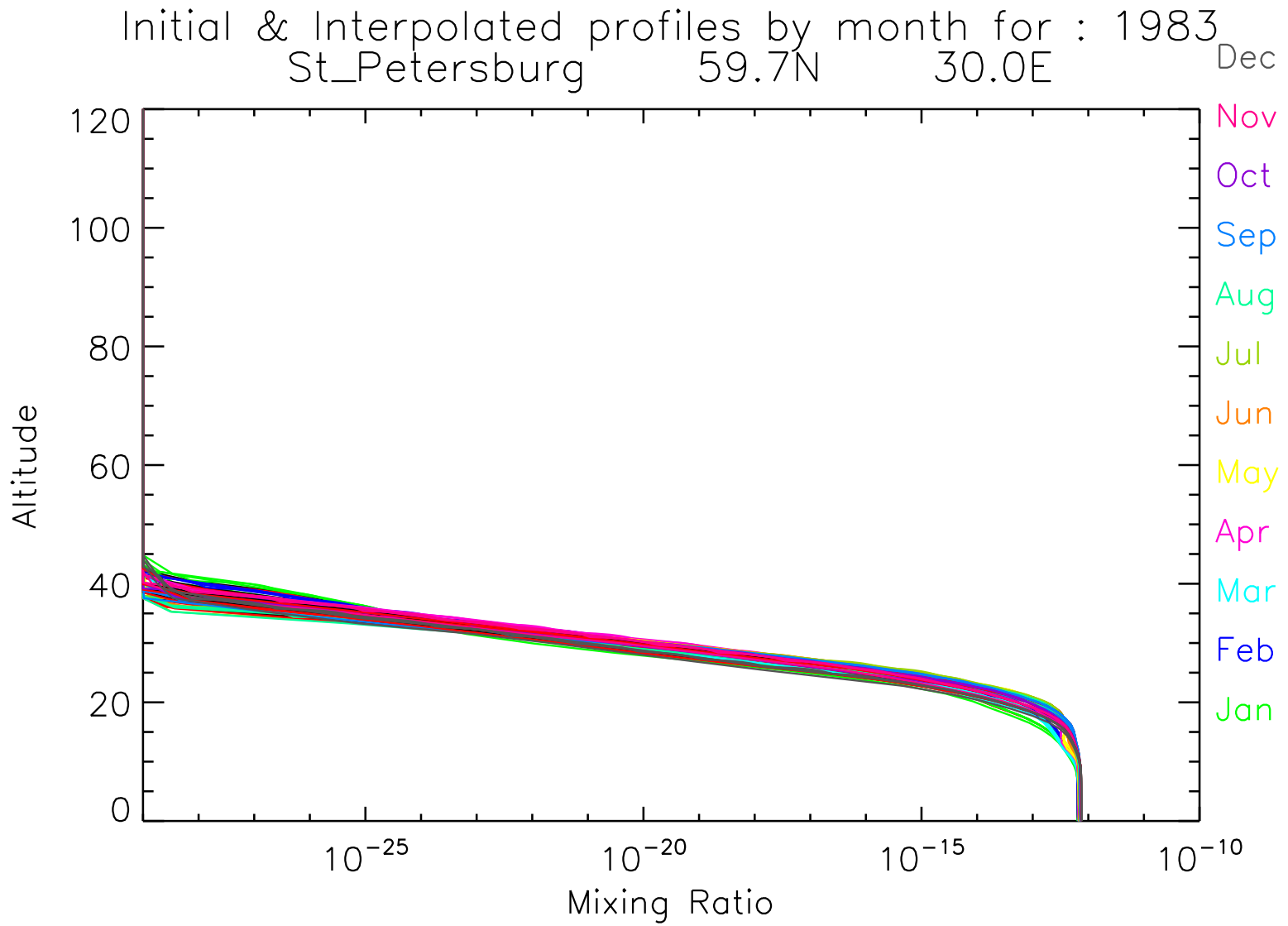
Initial & Interpolated profiles by month for : 1983
St_Petersburg 59.7N 30.0E
Dec
Nov
Oct
Sep
Aug
Jul
Jun
May
Apr
Mar
Feb
Jan
120
100
80
60
40
20
0
Altitude
10^{-25}
10^{-20}
10^{-15}
10^{-10}
Mixing Ratio

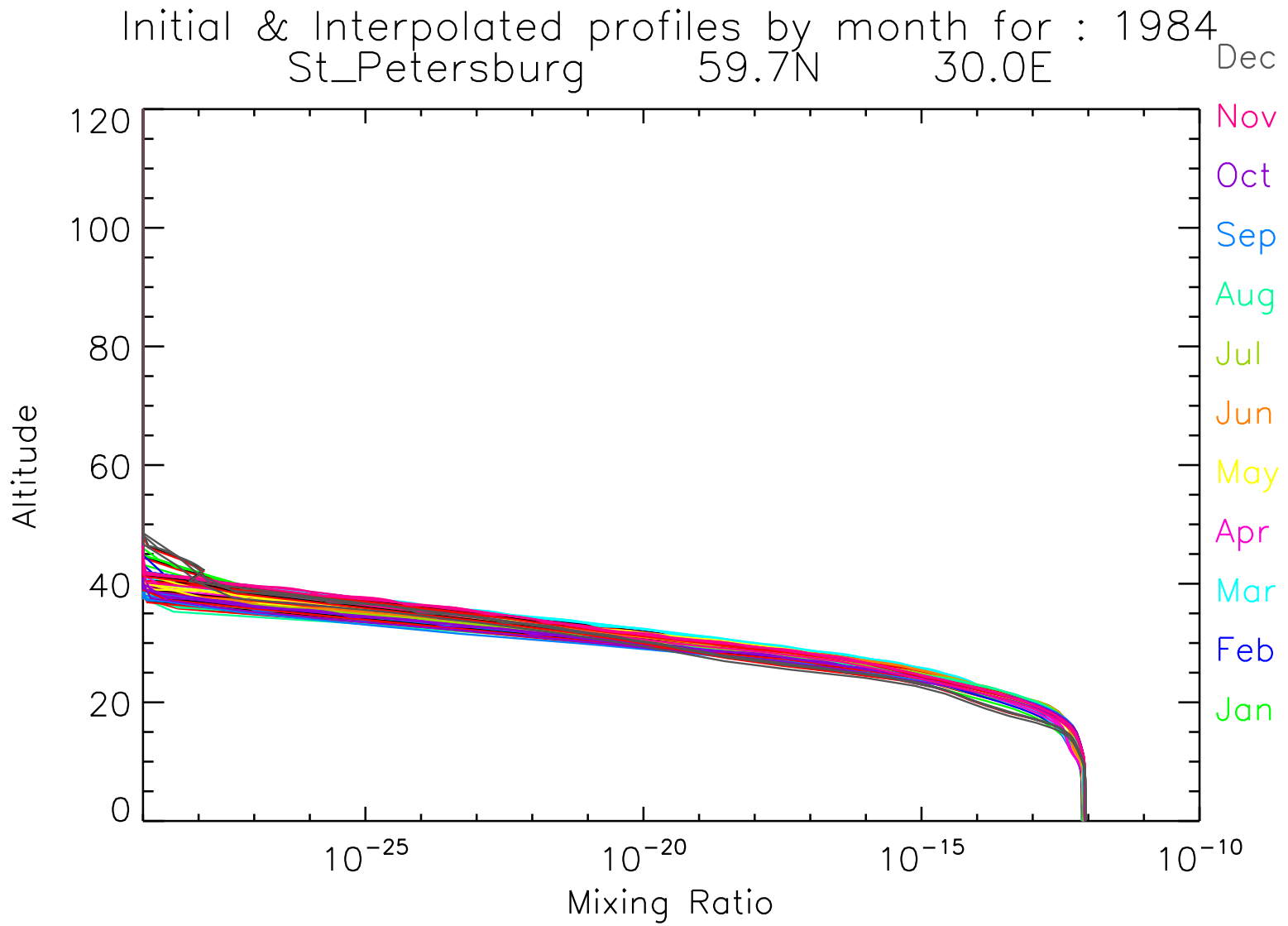
Initial & Interpolated profiles by month for : 1984
St_Petersburg 59.7N 30.0E
Dec
Nov
Oct
Sep
Aug
Jul
Jun
May
Apr
Mar
Feb
Jan
120
100
80
60
40
20
0
Altitude
10^{-25}
10^{-20}
10^{-15}
10^{-10}
Mixing Ratio

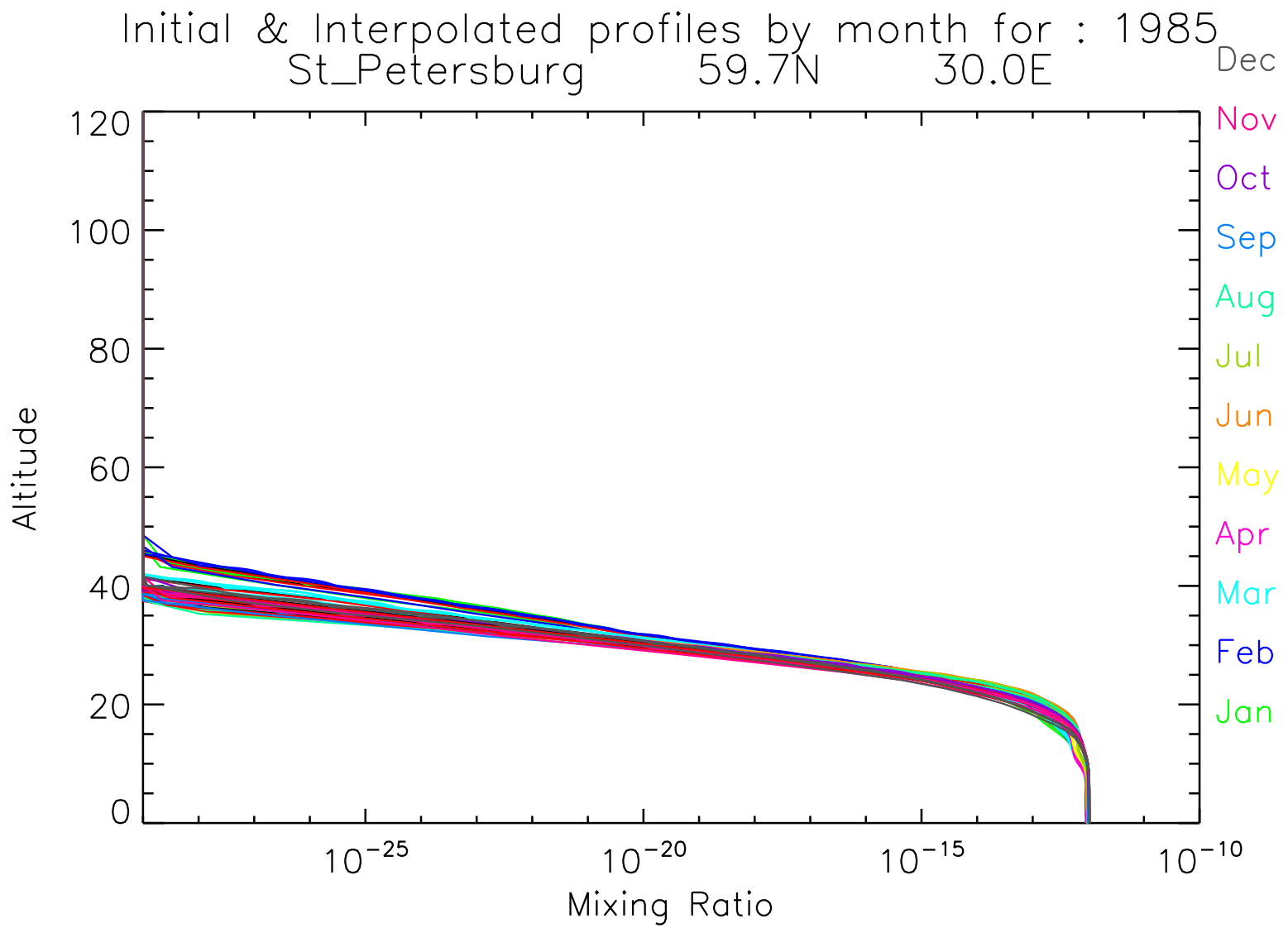
Initial & Interpolated profiles by month for : 1985
St_Petersburg 59.7N 30.0E
Dec
Nov
Oct
Sep
Aug
Jul
Jun
May
Apr
Mar
Feb
Jan
120
100
80
60
40
20
0
Altitude
10^{-25}
10^{-20}
10^{-15}
10^{-10}
Mixing Ratio

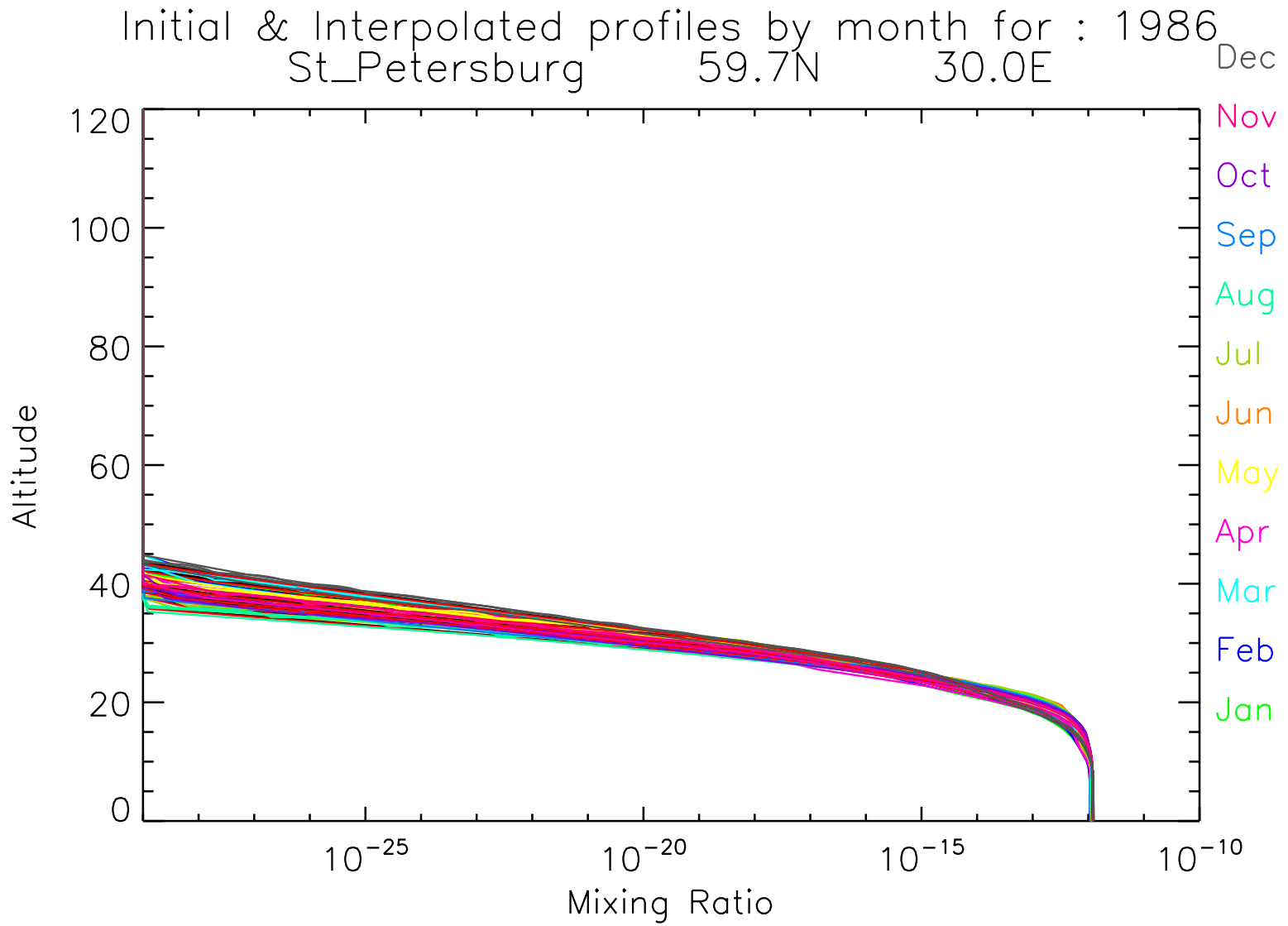
Initial & Interpolated profiles by month for : 1986
St_Petersburg 59.7N 30.0E
Dec
Nov
Oct
Sep
Aug
Jul
Jun
May
Apr
Mar
Feb
Jan
120
100
80
60
40
20
0
Altitude
10^{-25}
10^{-20}
10^{-15}
10^{-10}
Mixing Ratio

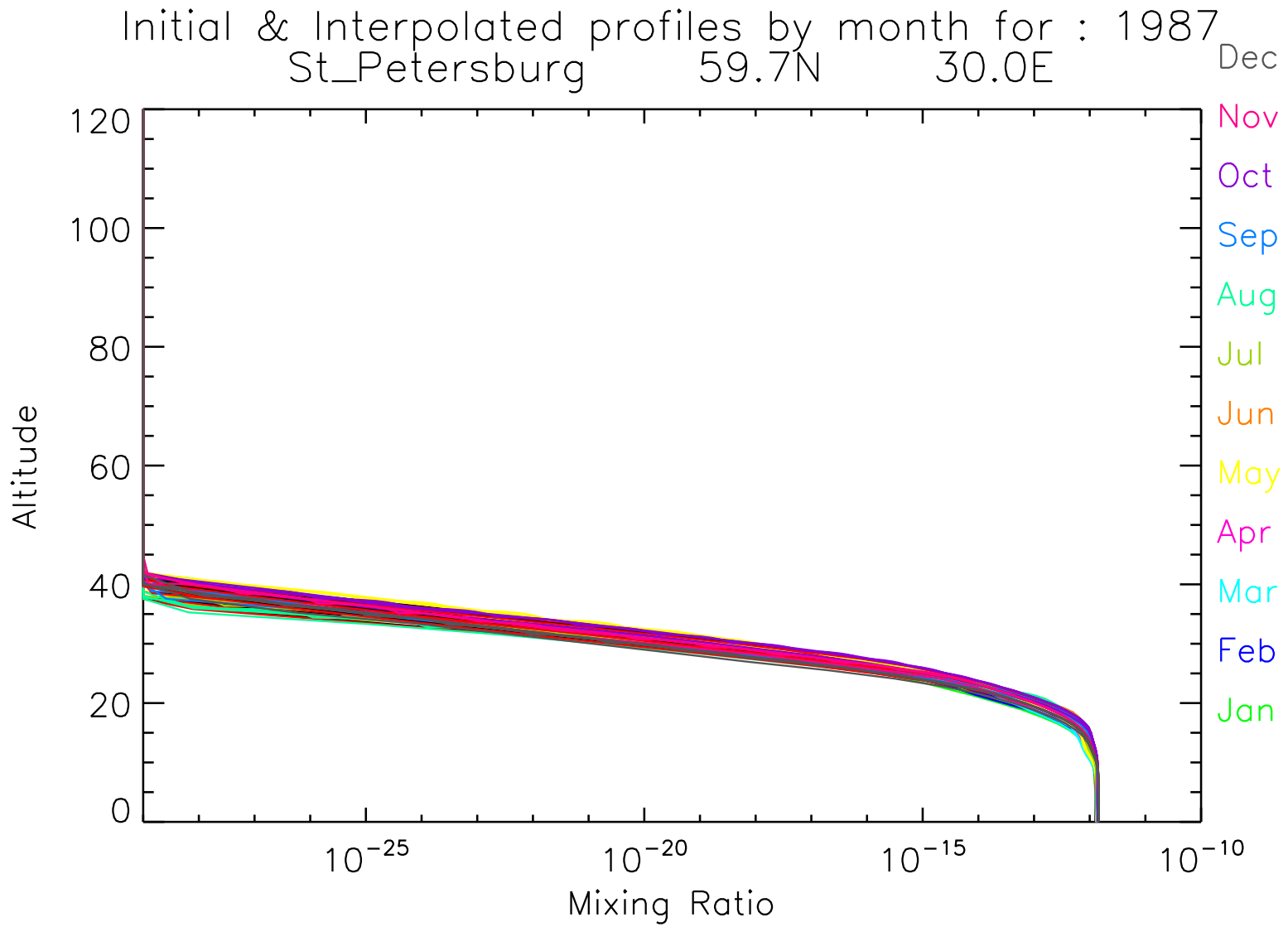
Initial & Interpolated profiles by month for : 1987
St_Petersburg 59.7N 30.0E
Dec
Nov
Oct
Sep
Aug
Jul
Jun
May
Apr
Mar
Feb
Jan
120
100
80
60
40
20
0
Altitude
10^{-25}
10^{-20}
10^{-15}
10^{-10}
Mixing Ratio

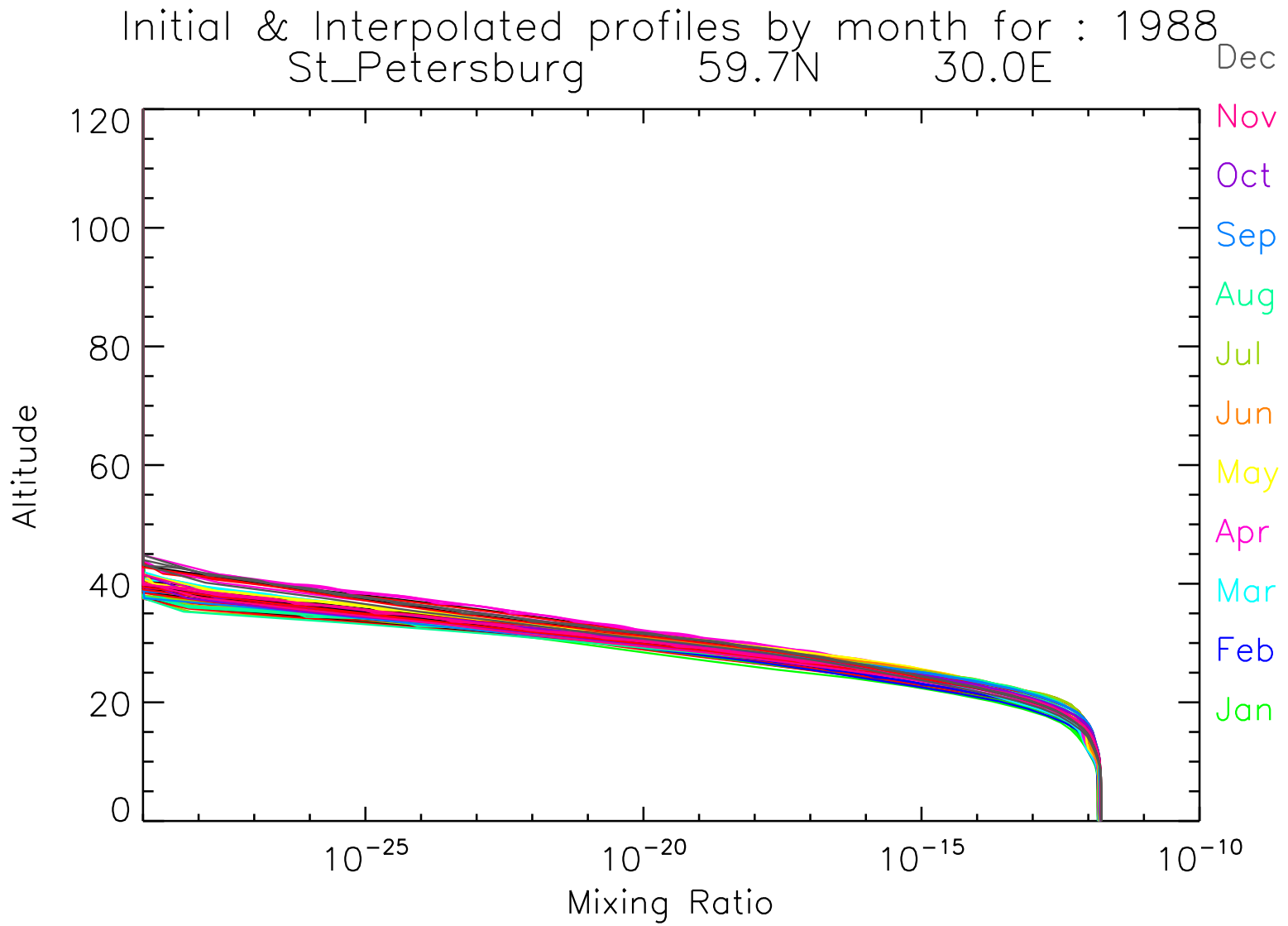
Initial & Interpolated profiles by month for : 1988
St_Petersburg 59.7N 30.0E
Dec
Nov
Oct
Sep
Aug
Jul
Jun
May
Apr
Mar
Feb
Jan
120
100
80
60
40
20
0
Altitude
10^{-25}
10^{-20}
10^{-15}
10^{-10}
Mixing Ratio

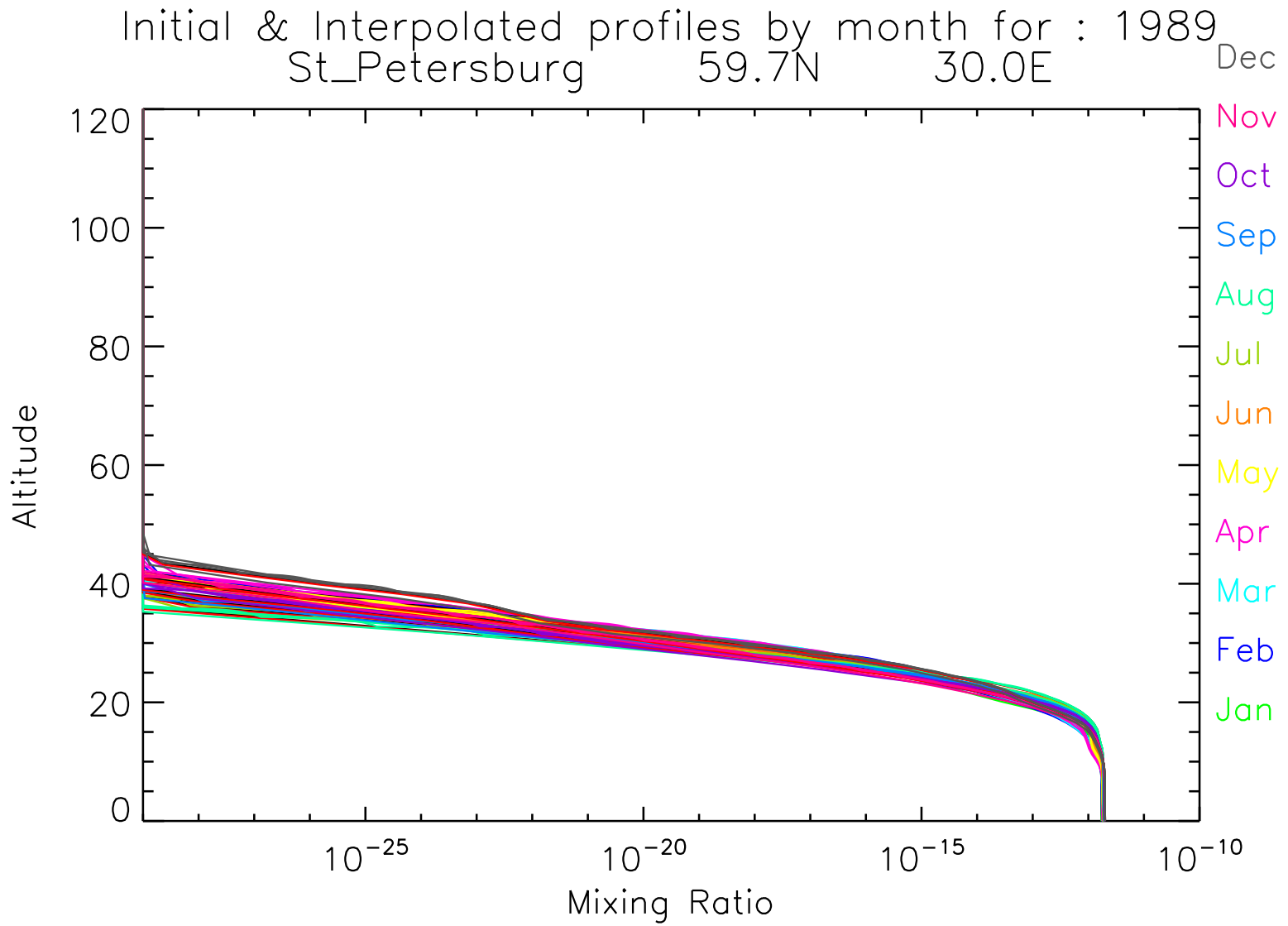
Initial & Interpolated profiles by month for : 1989
St_Petersburg 59.7N 30.0E
Dec
Nov
Oct
Sep
Aug
Jul
Jun
May
Apr
Mar
Feb
Jan
120
100
80
60
40
20
0
Altitude
10^{-25}
10^{-20}
10^{-15}
10^{-10}
Mixing Ratio

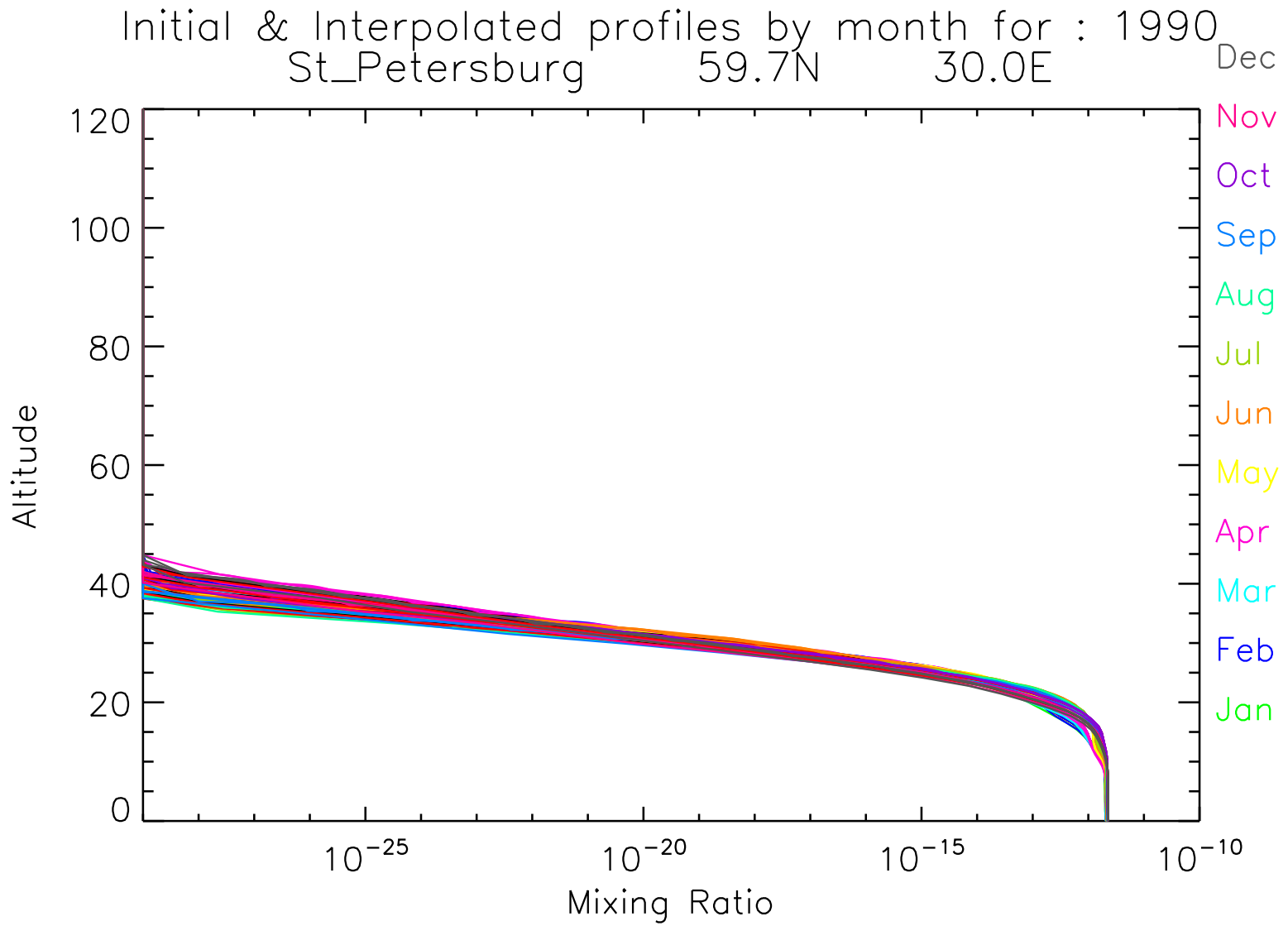
Initial & Interpolated profiles by month for : 1990
St_Petersburg 59.7N 30.0E
Dec
Nov
Oct
Sep
Aug
Jul
Jun
May
Apr
Mar
Feb
Jan
120
100
80
60
40
20
0
Altitude
10^{-25}
10^{-20}
10^{-15}
10^{-10}
Mixing Ratio

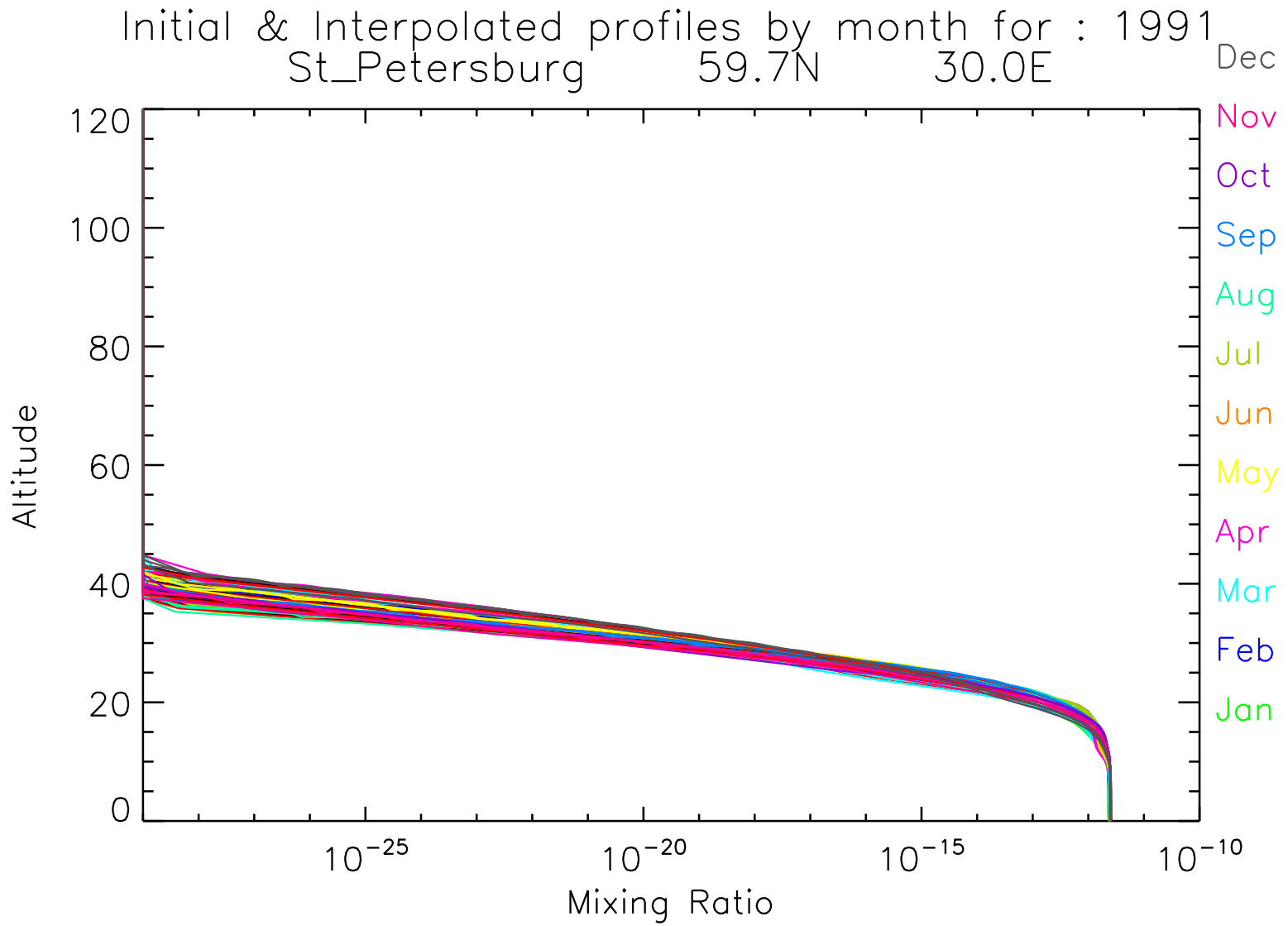
Initial & Interpolated profiles by month for : 1991
St_Petersburg 59.7N 30.0E
Dec
Nov
Oct
Sep
Aug
Jul
Jun
May
Apr
Mar
Feb
Jan
120
100
80
60
40
20
0
Altitude
10^{-25}
10^{-20}
10^{-15}
10^{-10}
Mixing Ratio

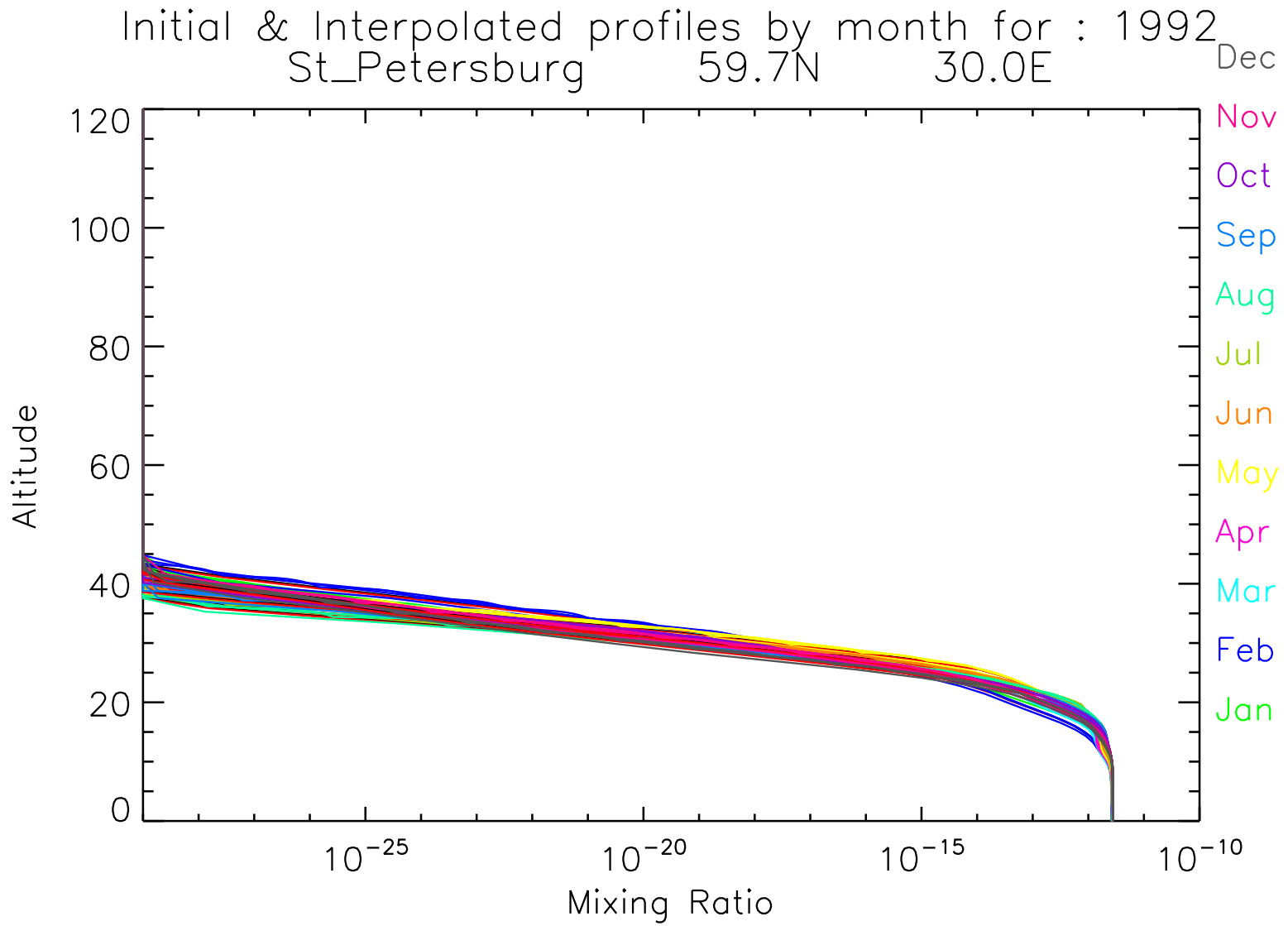
Initial & Interpolated profiles by month for : 1992
St_Petersburg 59.7N 30.0E
Dec
Nov
Oct
Sep
Aug
Jul
Jun
May
Apr
Mar
Feb
Jan
120
100
80
60
40
20
0
Altitude
10^{-25}
10^{-20}
10^{-15}
10^{-10}
Mixing Ratio

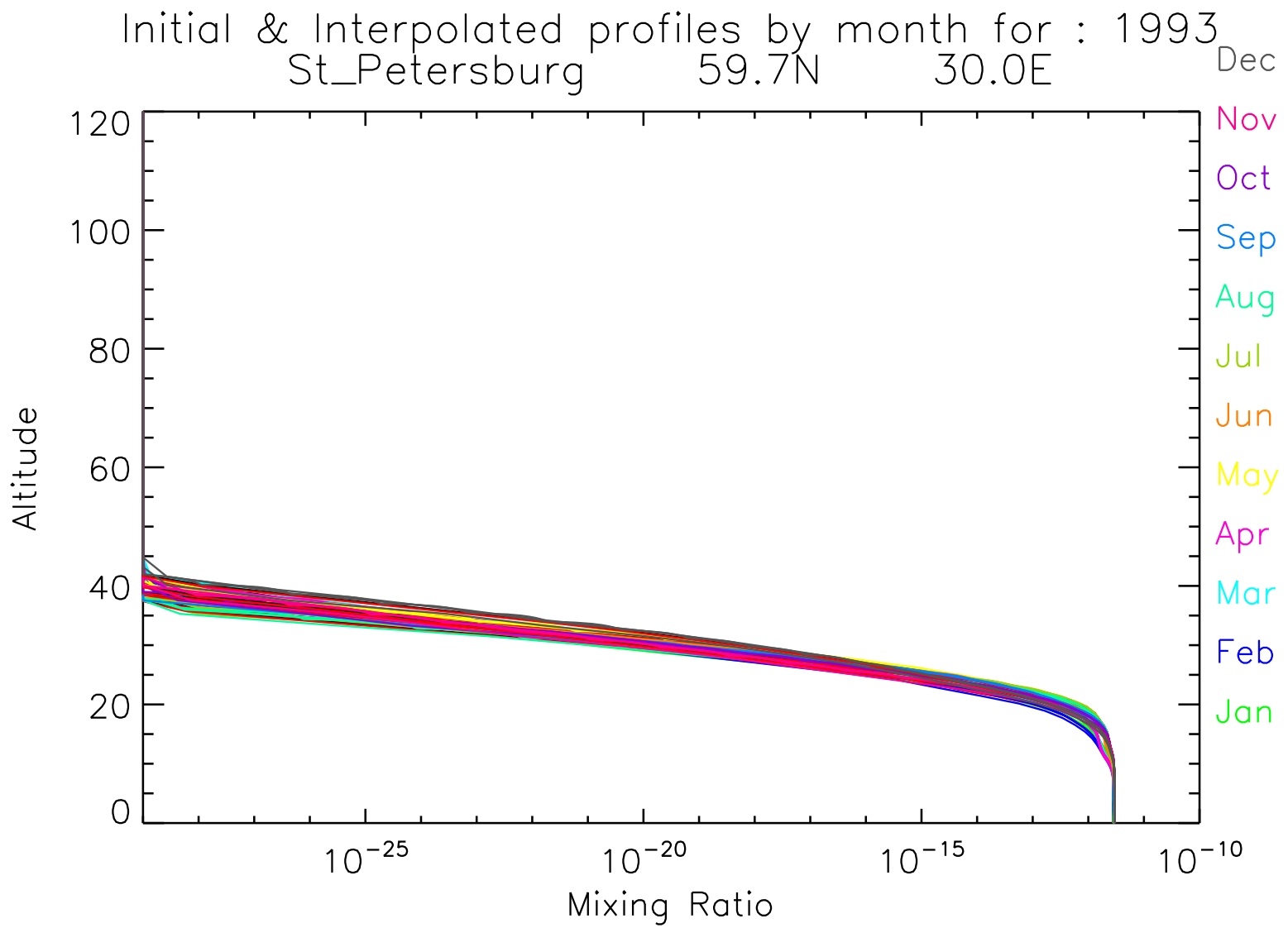
Initial & Interpolated profiles by month for : 1993
St_Petersburg 59.7N 30.0E
Dec
Nov
Oct
Sep
Aug
Jul
Jun
May
Apr
Mar
Feb
Jan
120
100
80
60
40
20
0
Altitude
10^{-25}
10^{-20}
10^{-15}
10^{-10}
Mixing Ratio

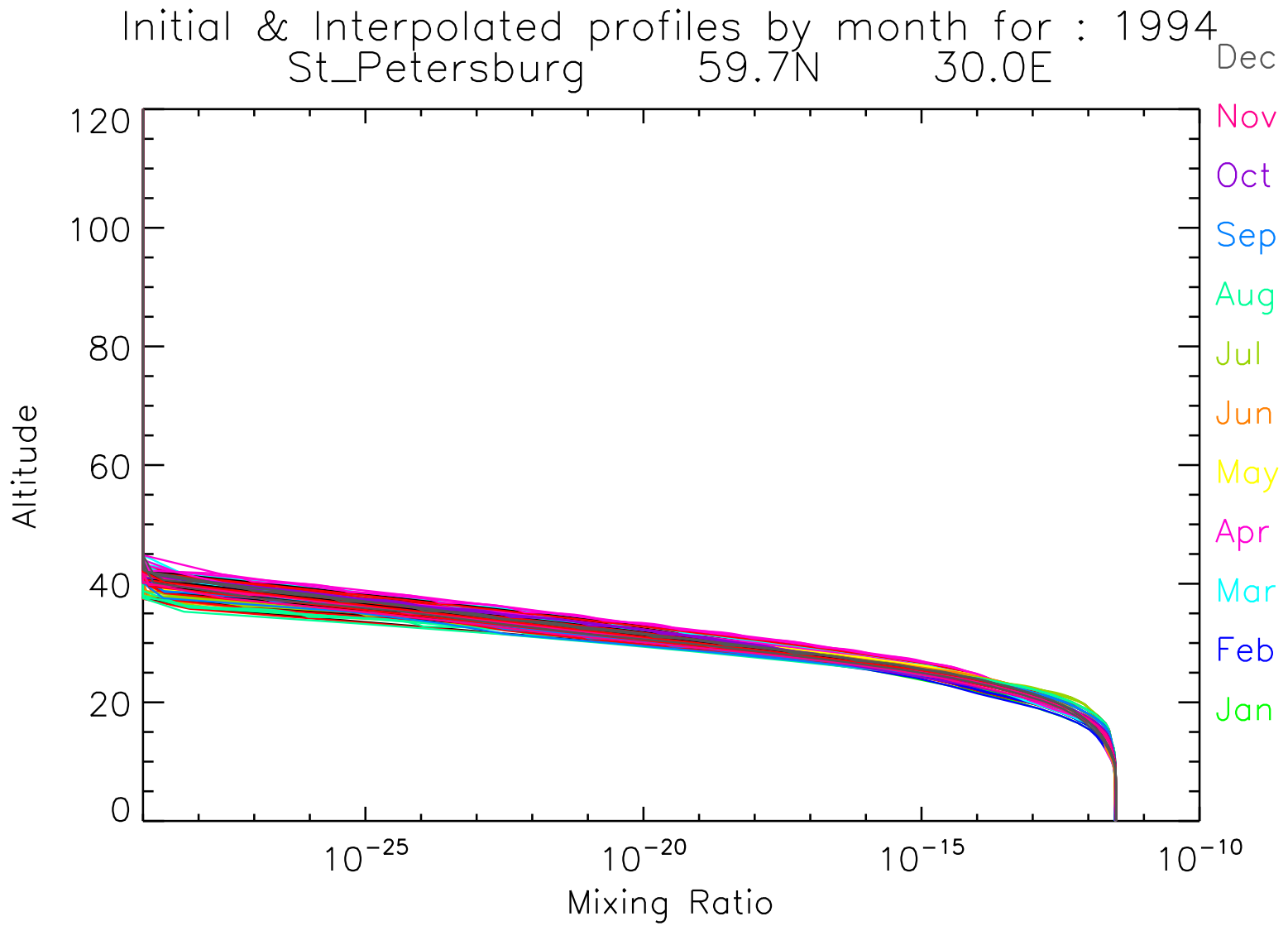
Initial & Interpolated profiles by month for : 1994
St_Petersburg 59.7N 30.0E
Dec
Nov
Oct
Sep
Aug
Jul
Jun
May
Apr
Mar
Feb
Jan
120
100
80
60
40
20
0
Altitude
10^{-25}
10^{-20}
10^{-15}
10^{-10}
Mixing Ratio

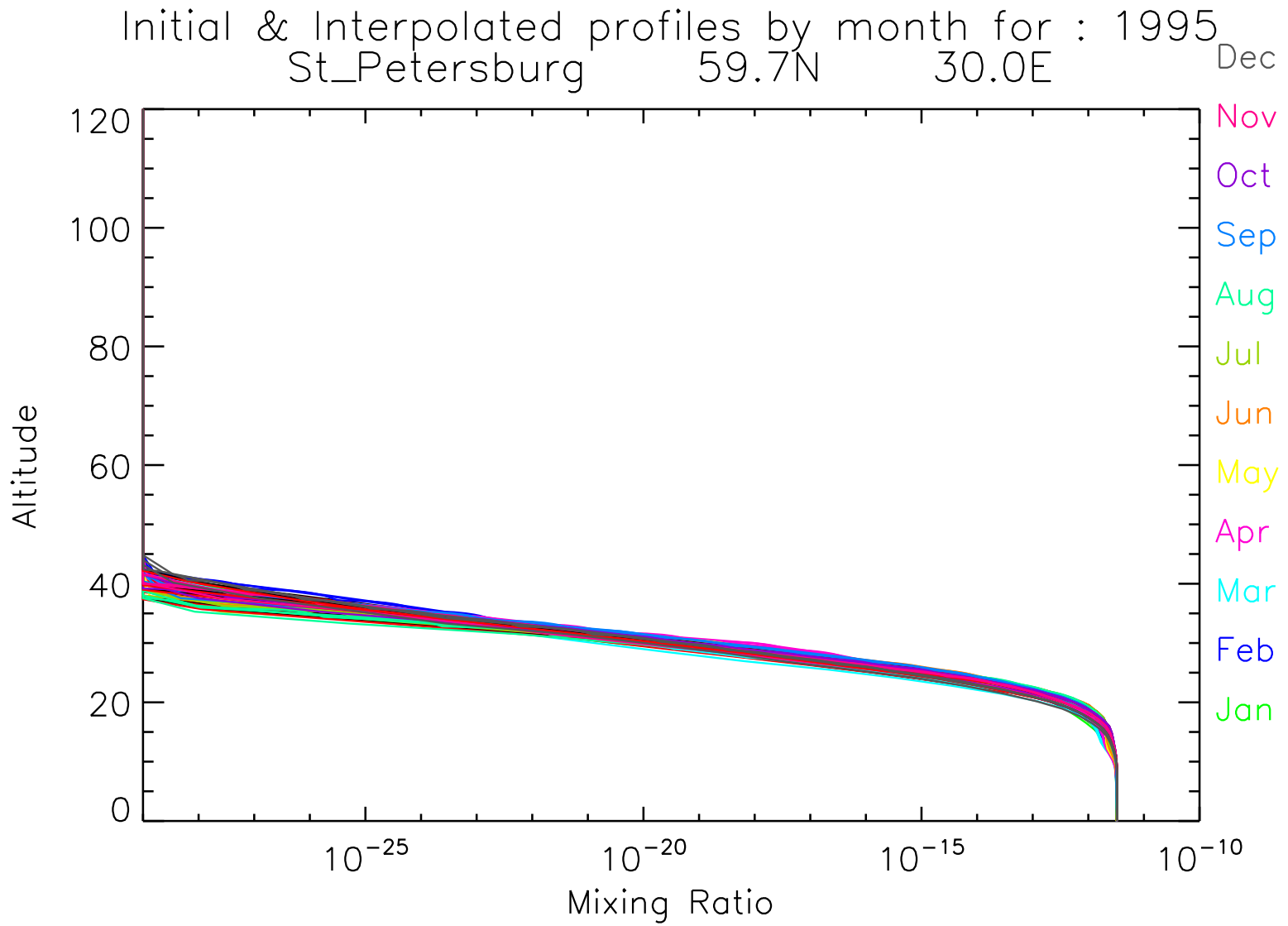
Initial & Interpolated profiles by month for : 1995
St_Petersburg 59.7N 30.0E
Dec
Nov
Oct
Sep
Aug
Jul
Jun
May
Apr
Mar
Feb
Jan
120
100
80
60
40
20
0
Altitude
10^{-25}
10^{-20}
10^{-15}
10^{-10}
Mixing Ratio

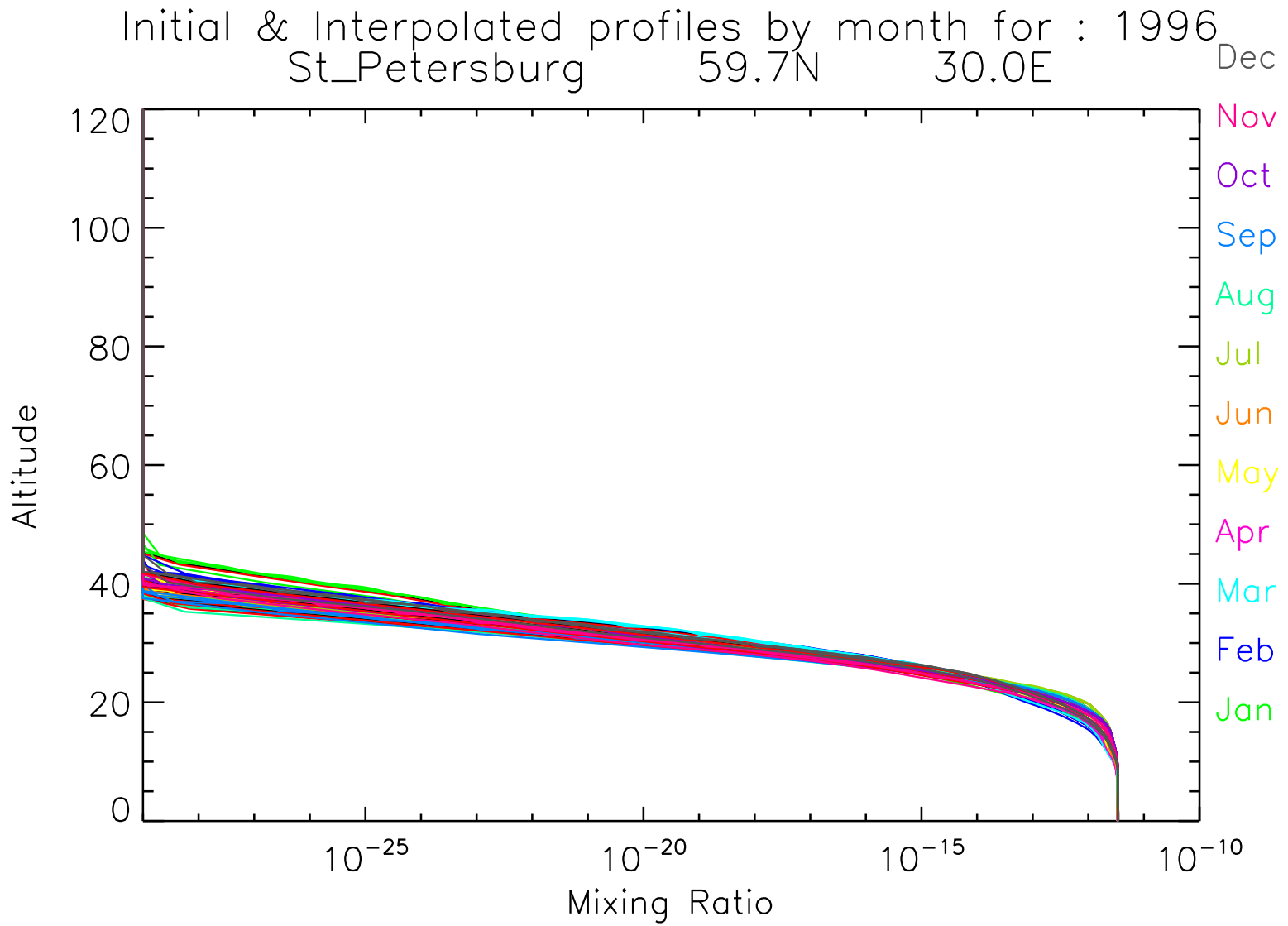
Initial & Interpolated profiles by month for : 1996
St_Petersburg 59.7N 30.0E
Dec
Nov
Oct
Sep
Aug
Jul
Jun
May
Apr
Mar
Feb
Jan
120
100
80
60
40
20
0
Altitude
10^{-25}
10^{-20}
10^{-15}
10^{-10}
Mixing Ratio

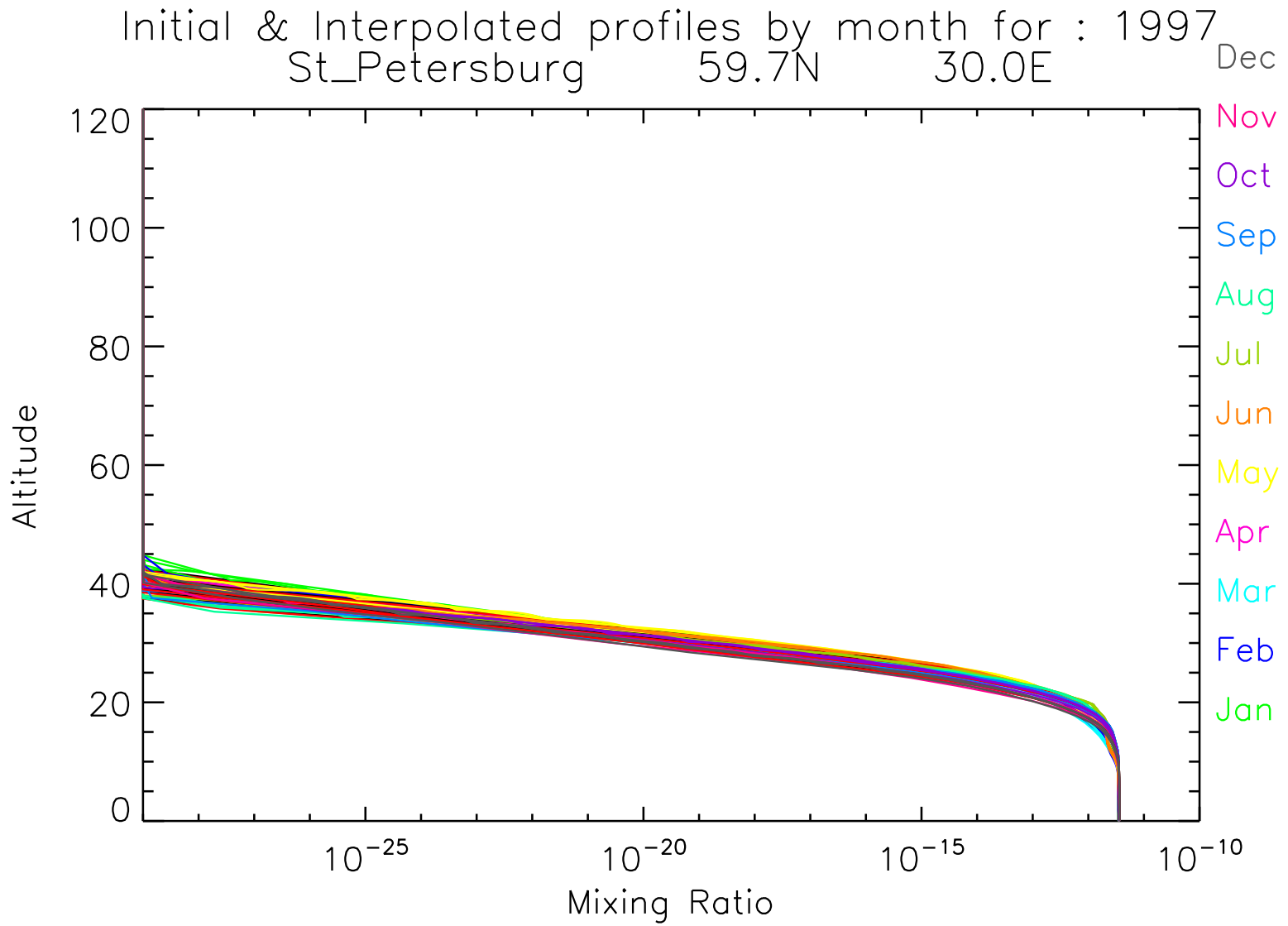
Initial & Interpolated profiles by month for : 1997
St_Petersburg 59.7N 30.0E
Dec
Nov
Oct
Sep
Aug
Jul
Jun
May
Apr
Mar
Feb
Jan
120
100
80
60
40
20
0
Altitude
10^{-25}
10^{-20}
10^{-15}
10^{-10}
Mixing Ratio

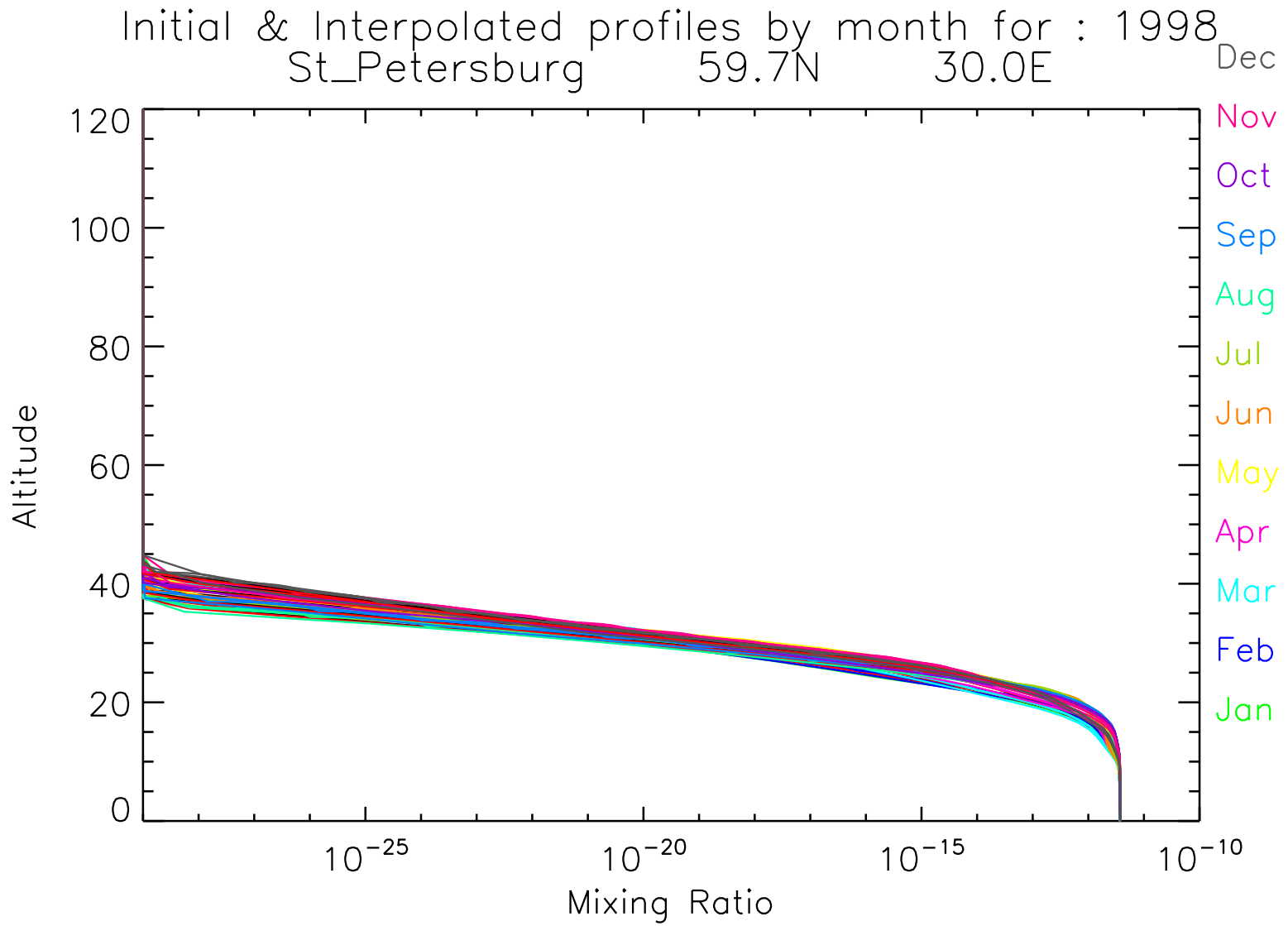
Initial & Interpolated profiles by month for : 1998
St_Petersburg 59.7N 30.0E
Dec
Nov
Oct
Sep
Aug
Jul
Jun
May
Apr
Mar
Feb
Jan
120
100
80
60
40
20
0
Altitude
10^{-25}
10^{-20}
10^{-15}
10^{-10}
Mixing Ratio

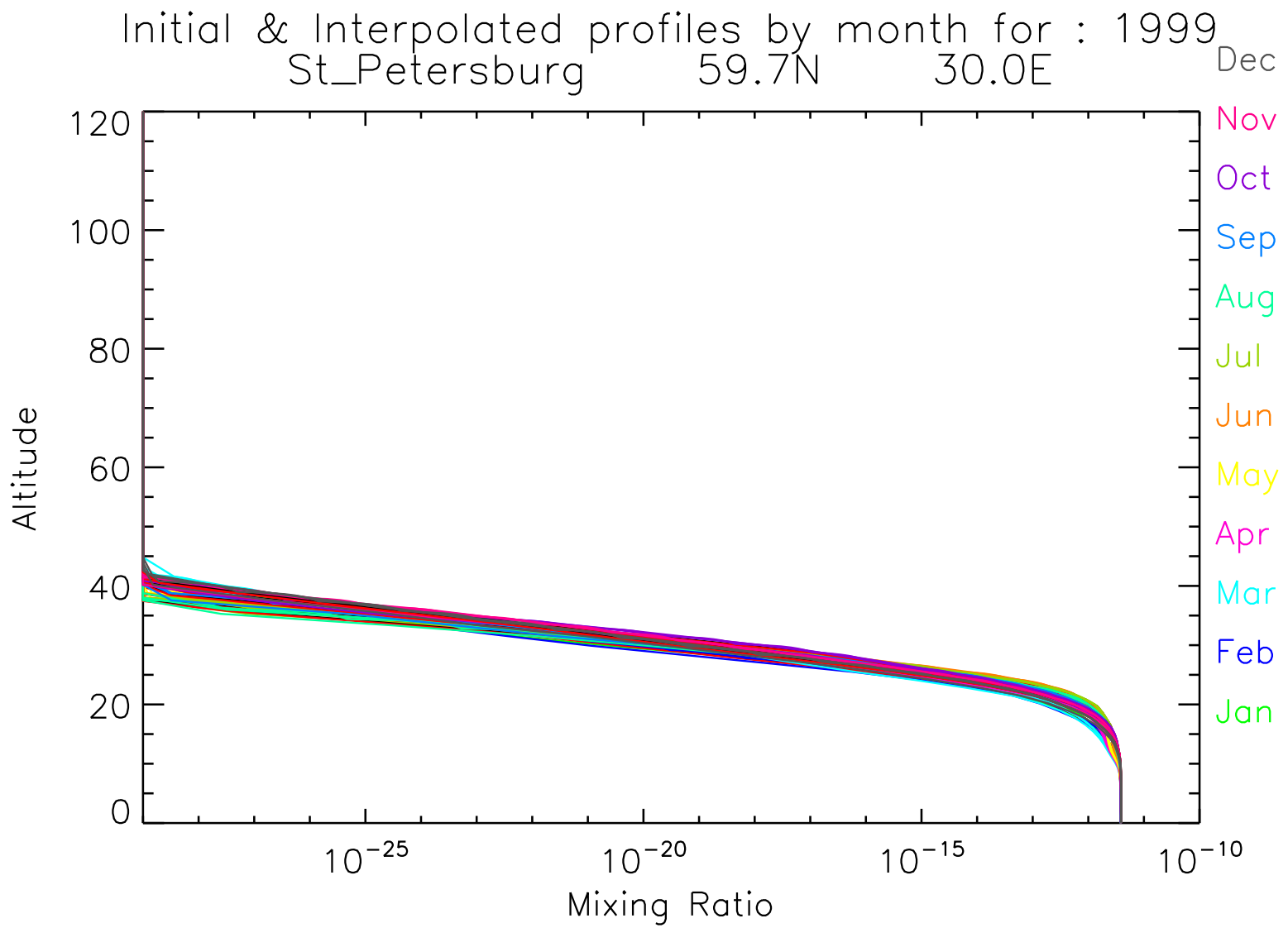
Initial & Interpolated profiles by month for : 1999
St_Petersburg 59.7N 30.0E
Dec
Nov
Oct
Sep
Aug
Jul
Jun
May
Apr
Mar
Feb
Jan
120
100
80
60
40
20
0
Altitude
10^{-25}
10^{-20}
10^{-15}
10^{-10}
Mixing Ratio

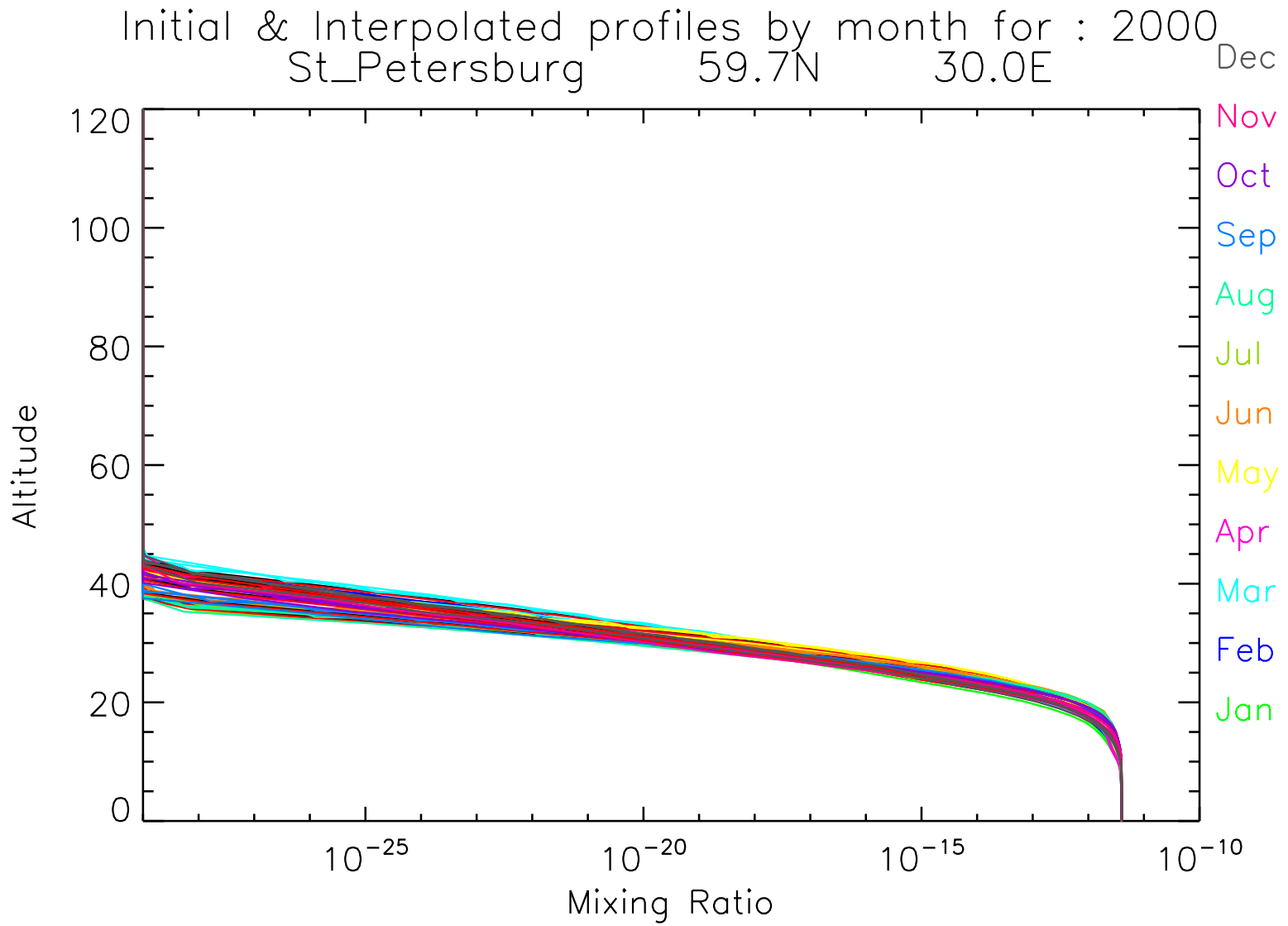
Initial & Interpolated profiles by month for : 2000
St_Petersburg 59.7N 30.0E
Dec
Nov
Oct
Sep
Aug
Jul
Jun
May
Apr
Mar
Feb
Jan
120
100
80
60
40
20
0
Altitude
10^{-25}
10^{-20}
10^{-15}
10^{-10}
Mixing Ratio

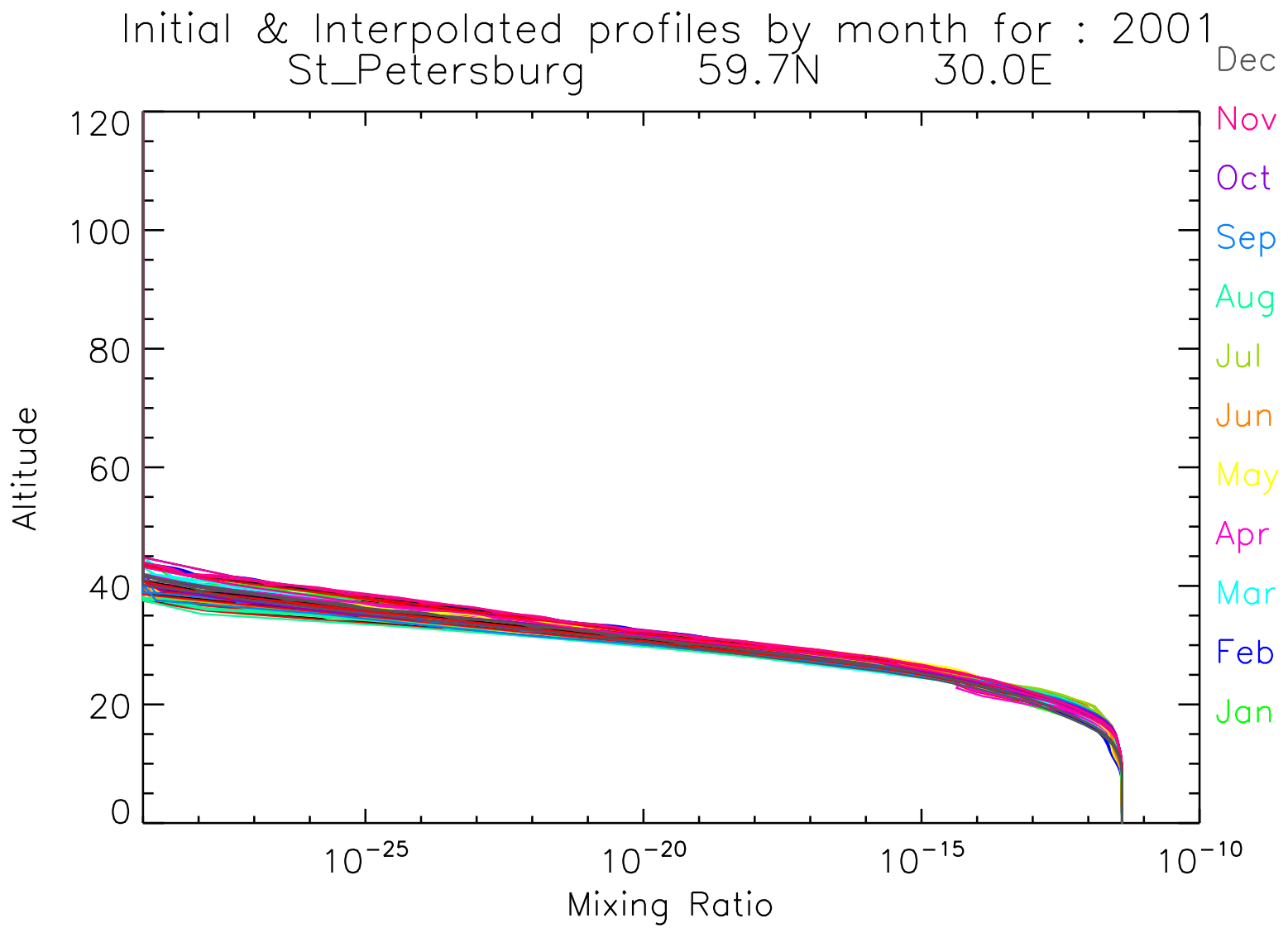
Initial & Interpolated profiles by month for : 2001
St_Petersburg 59.7N 30.0E
Dec
Nov
Oct
Sep
Aug
Jul
Jun
May
Apr
Mar
Feb
Jan
120
100
80
60
40
20
0
Altitude
10^{-25}
10^{-20}
10^{-15}
10^{-10}
Mixing Ratio

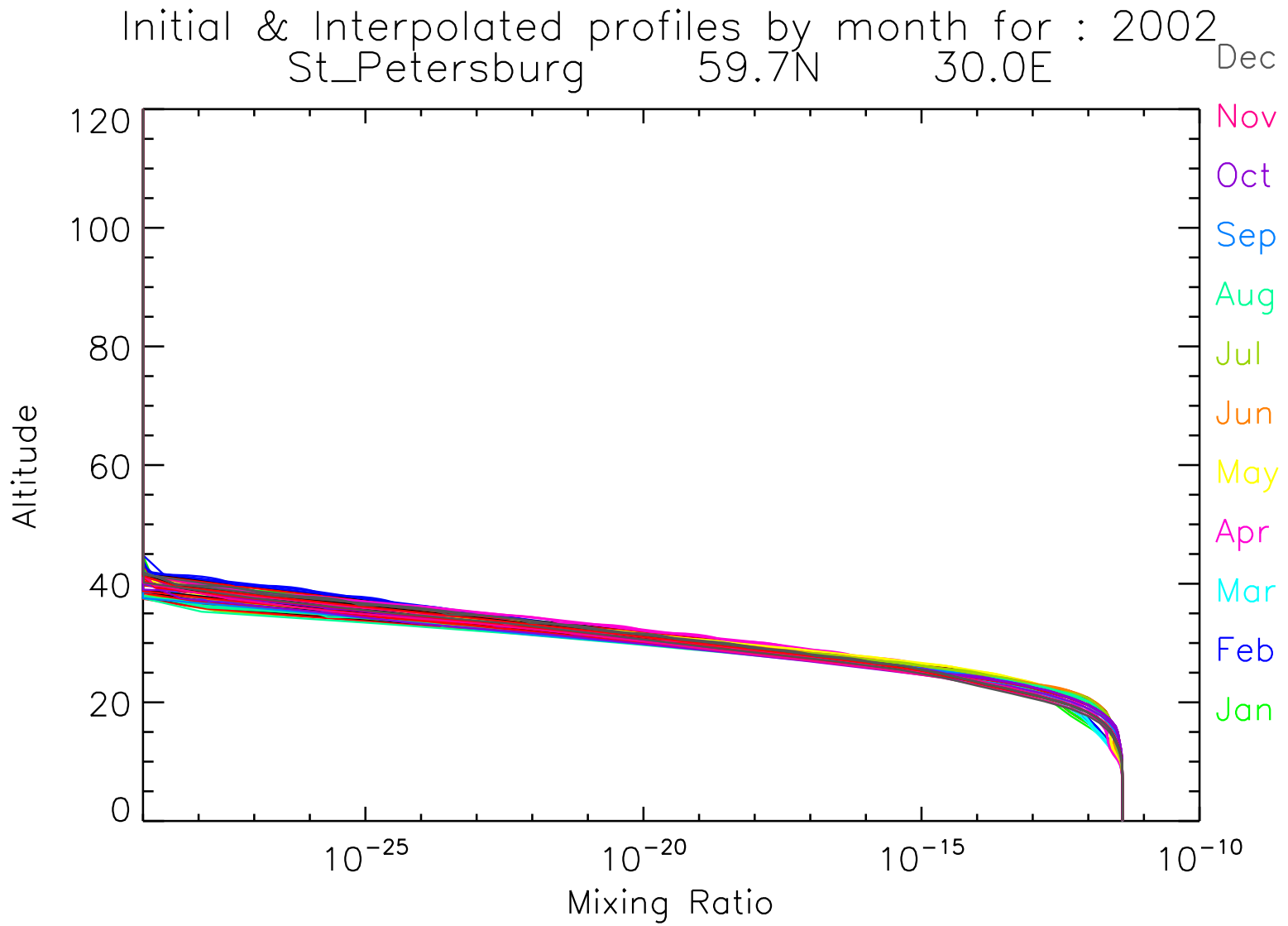
Initial & Interpolated profiles by month for : 2002
St_Petersburg 59.7N 30.0E
Dec
Nov
Oct
Sep
Aug
Jul
Jun
May
Apr
Mar
Feb
Jan
Altitude
120
100
80
60
40
20
0
10^{-25}
10^{-20}
10^{-15}
10^{-10}
Mixing Ratio

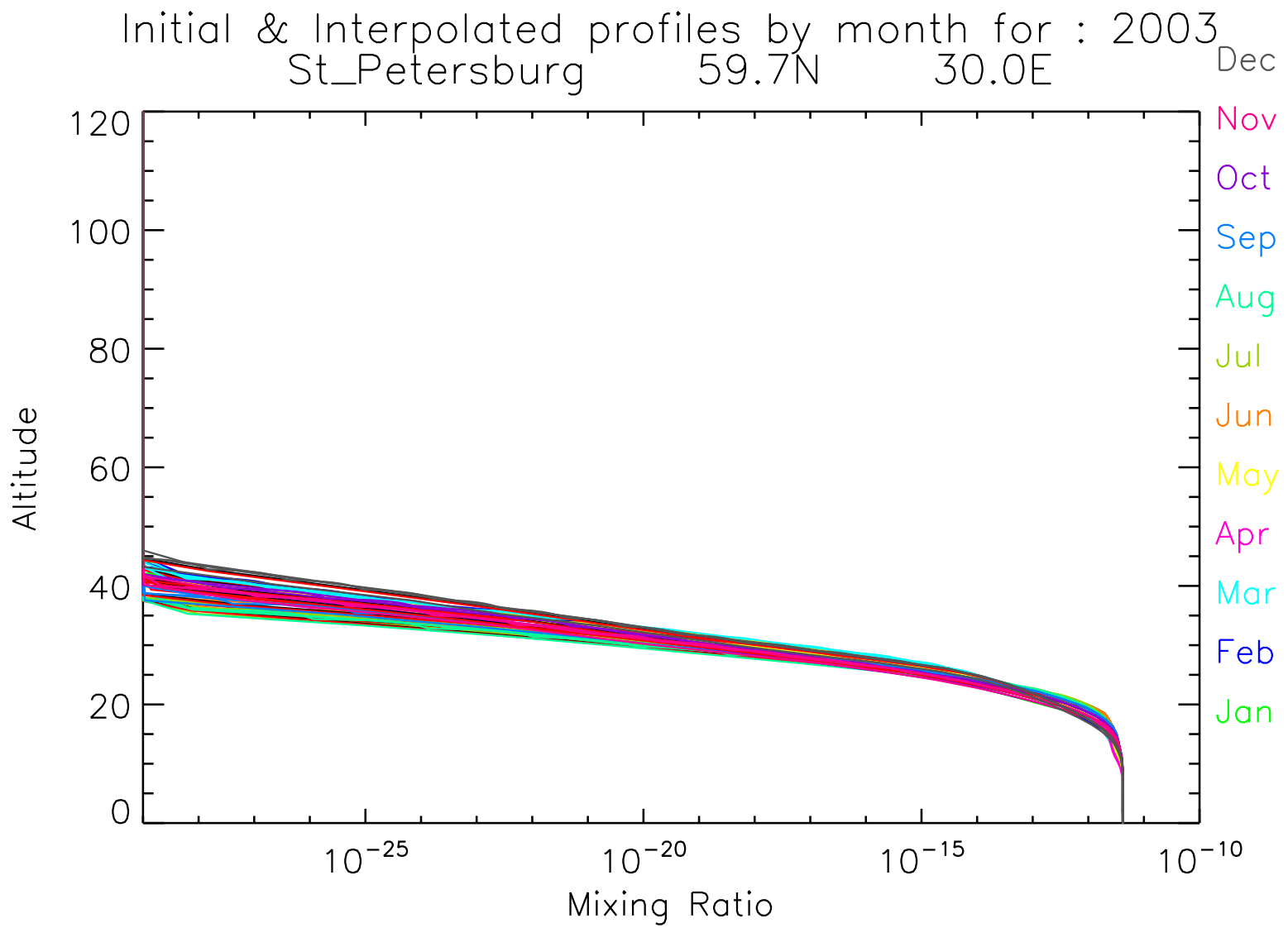
Initial & Interpolated profiles by month for : 2003
St_Petersburg 59.7N 30.0E
Dec
Nov
Oct
Sep
Aug
Jul
Jun
May
Apr
Mar
Feb
Jan
120
100
80
60
40
20
0
Altitude
10^{-25}
10^{-20}
10^{-15}
10^{-10}
Mixing Ratio

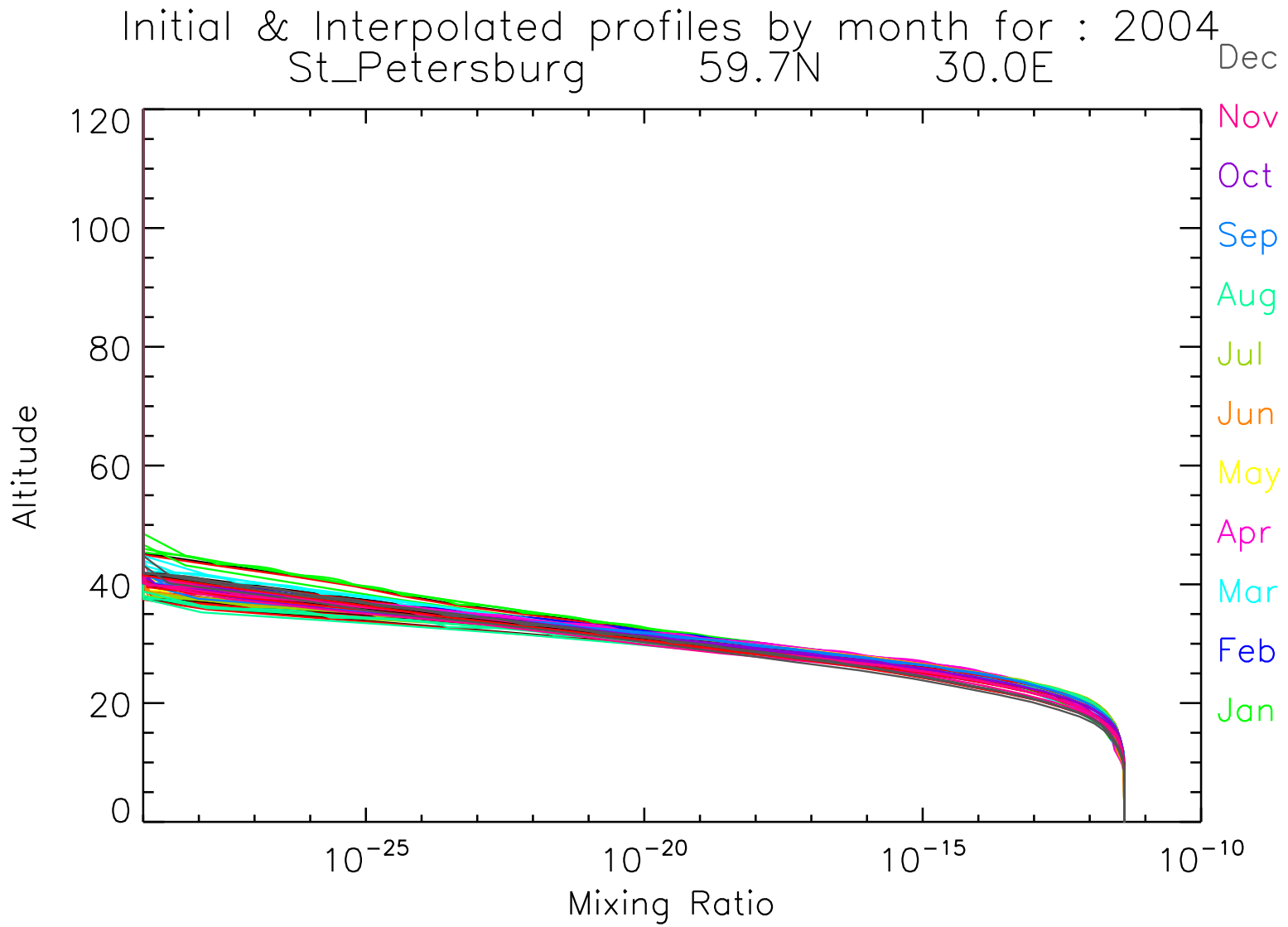
Initial & Interpolated profiles by month for : 2004
St_Petersburg 59.7N 30.0E
Dec
Nov
Oct
Sep
Aug
Jul
Jun
May
Apr
Mar
Feb
Jan
120
100
80
60
40
20
0
Altitude
10^{-25}
10^{-20}
10^{-15}
10^{-10}
Mixing Ratio

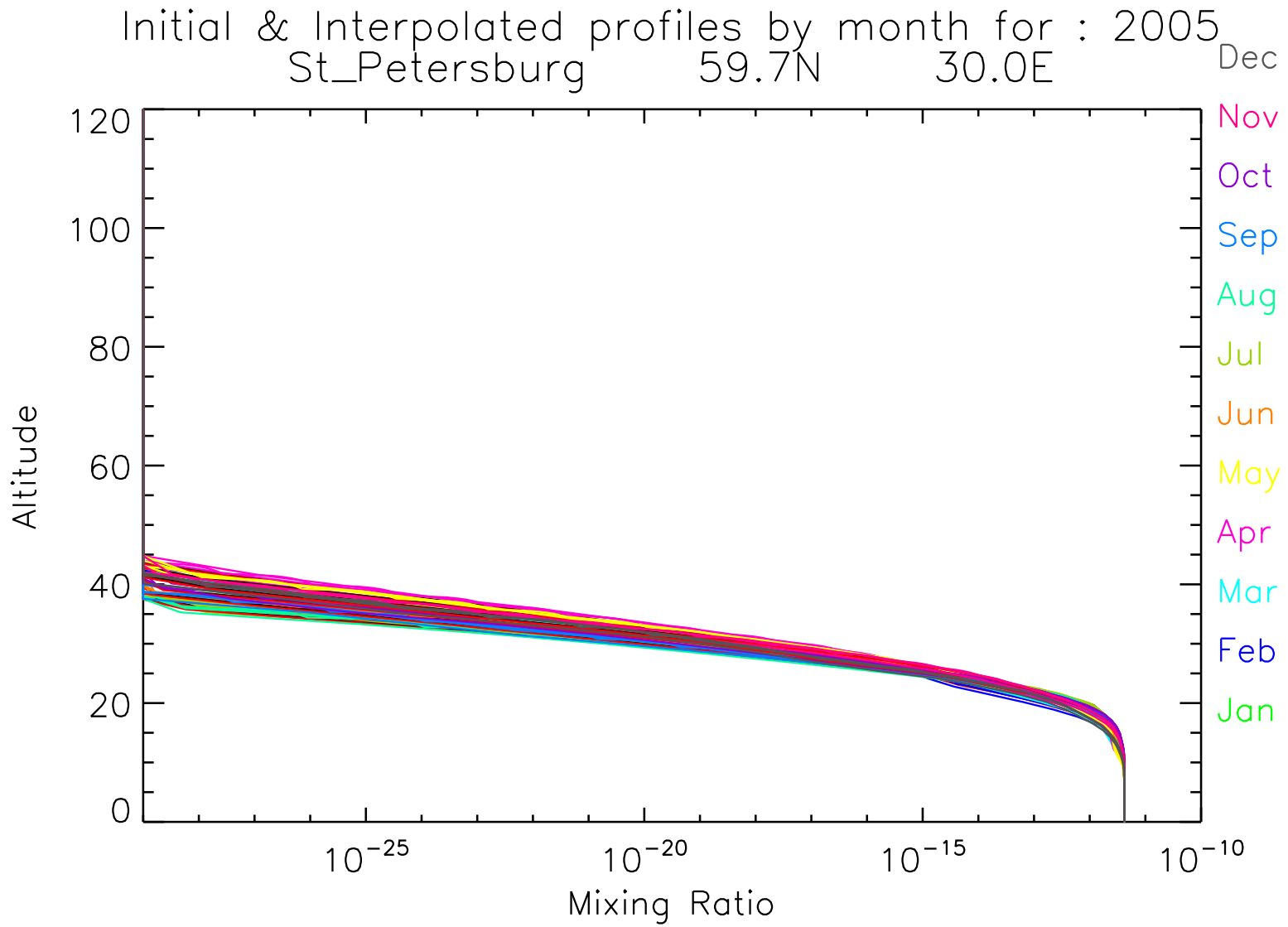
Initial & Interpolated profiles by month for : 2005
St_Petersburg 59.7N 30.0E
Dec
Nov
Oct
Sep
Aug
Jul
Jun
May
Apr
Mar
Feb
Jan
120
100
80
60
40
20
0
Altitude
10^{-25}
10^{-20}
10^{-15}
10^{-10}
Mixing Ratio

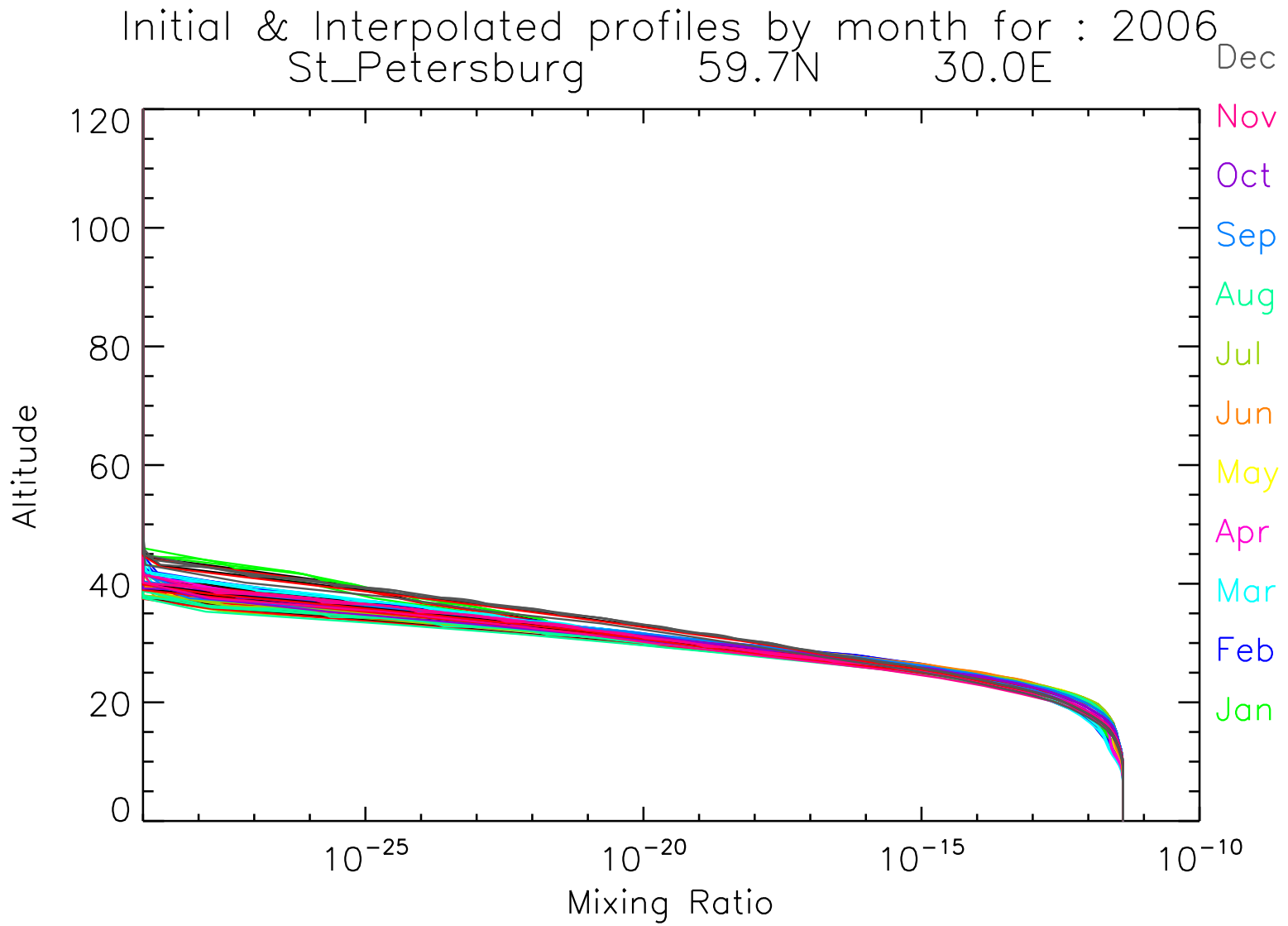
Initial & Interpolated profiles by month for : 2006
St_Petersburg 59.7N 30.0E
Dec
Nov
Oct
Sep
Aug
Jul
Jun
May
Apr
Mar
Feb
Jan
120
100
80
60
40
20
0
Altitude
10^{-25}
10^{-20}
10^{-15}
10^{-10}
Mixing Ratio

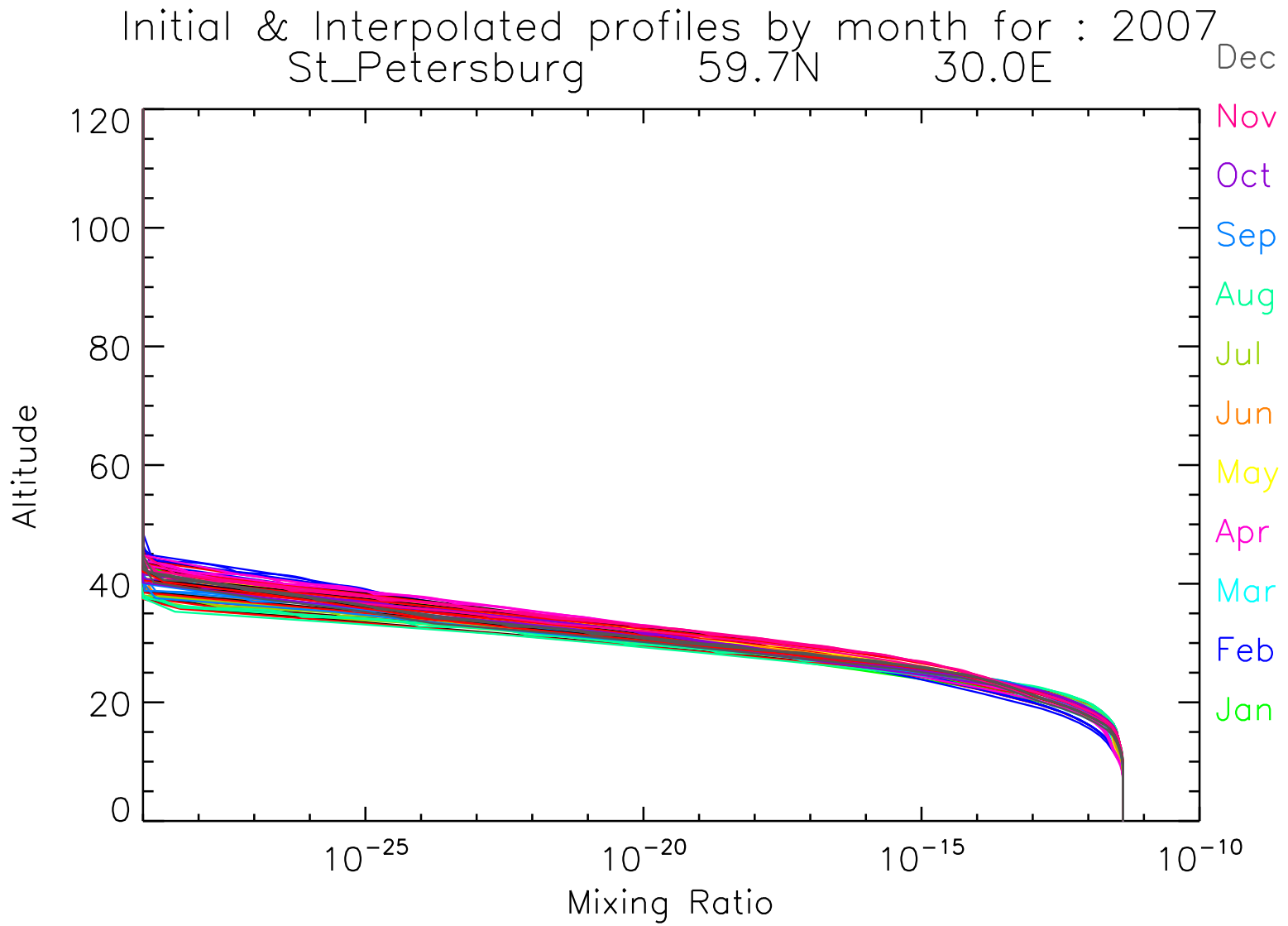
Initial & Interpolated profiles by month for : 2007
St_Petersburg 59.7N 30.0E
Dec
Nov
Oct
Sep
Aug
Jul
Jun
May
Apr
Mar
Feb
Jan
120
100
80
60
40
20
0
Altitude
10^{-25}
10^{-20}
10^{-15}
10^{-10}
Mixing Ratio

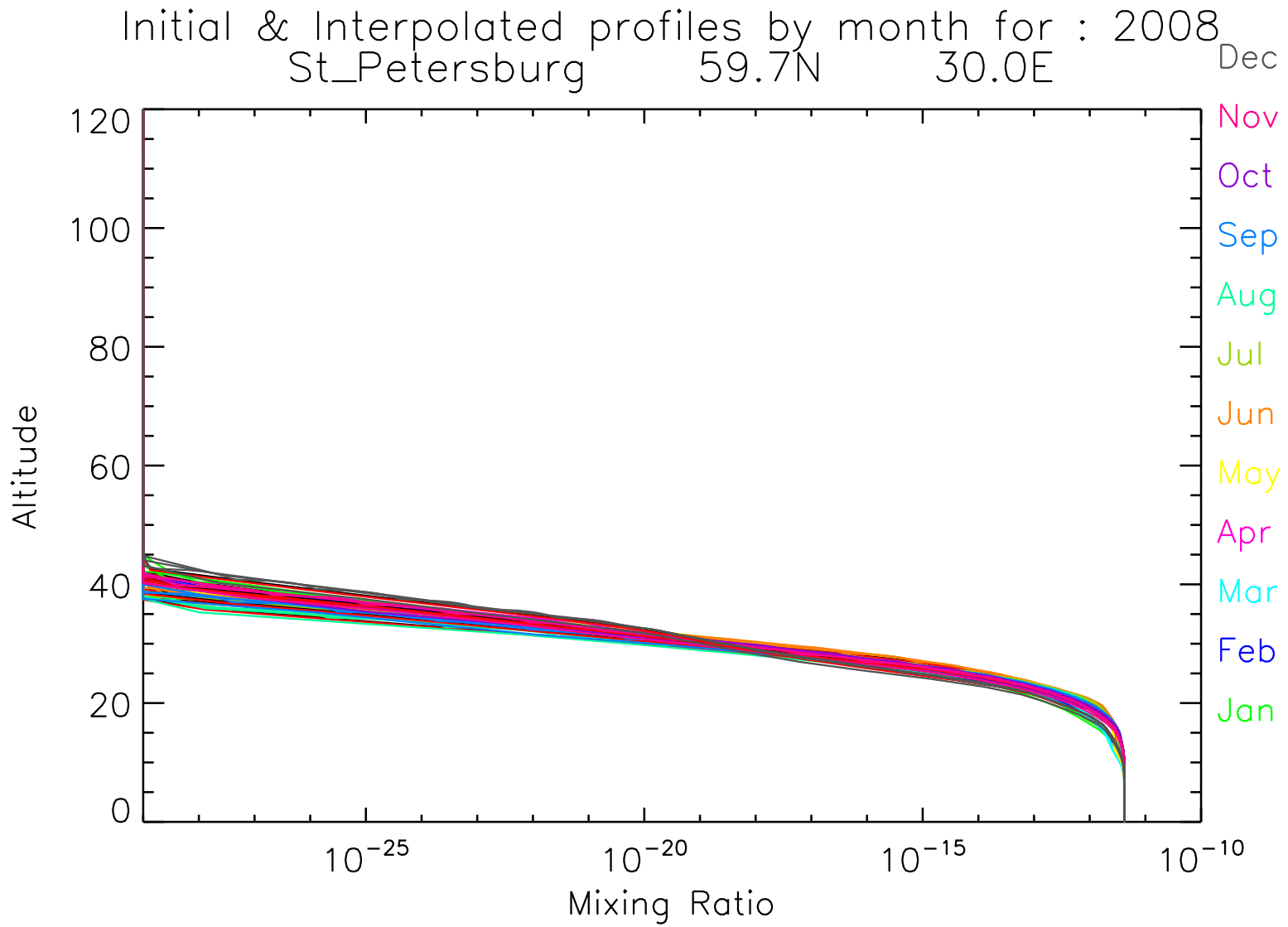
Initial & Interpolated profiles by month for : 2008
St_Petersburg 59.7N 30.0E
Dec
Nov
Oct
Sep
Aug
Jul
Jun
May
Apr
Mar
Feb
Jan
120
100
80
60
40
20
0
Altitude
10^{-25}
10^{-20}
10^{-15}
10^{-10}
Mixing Ratio

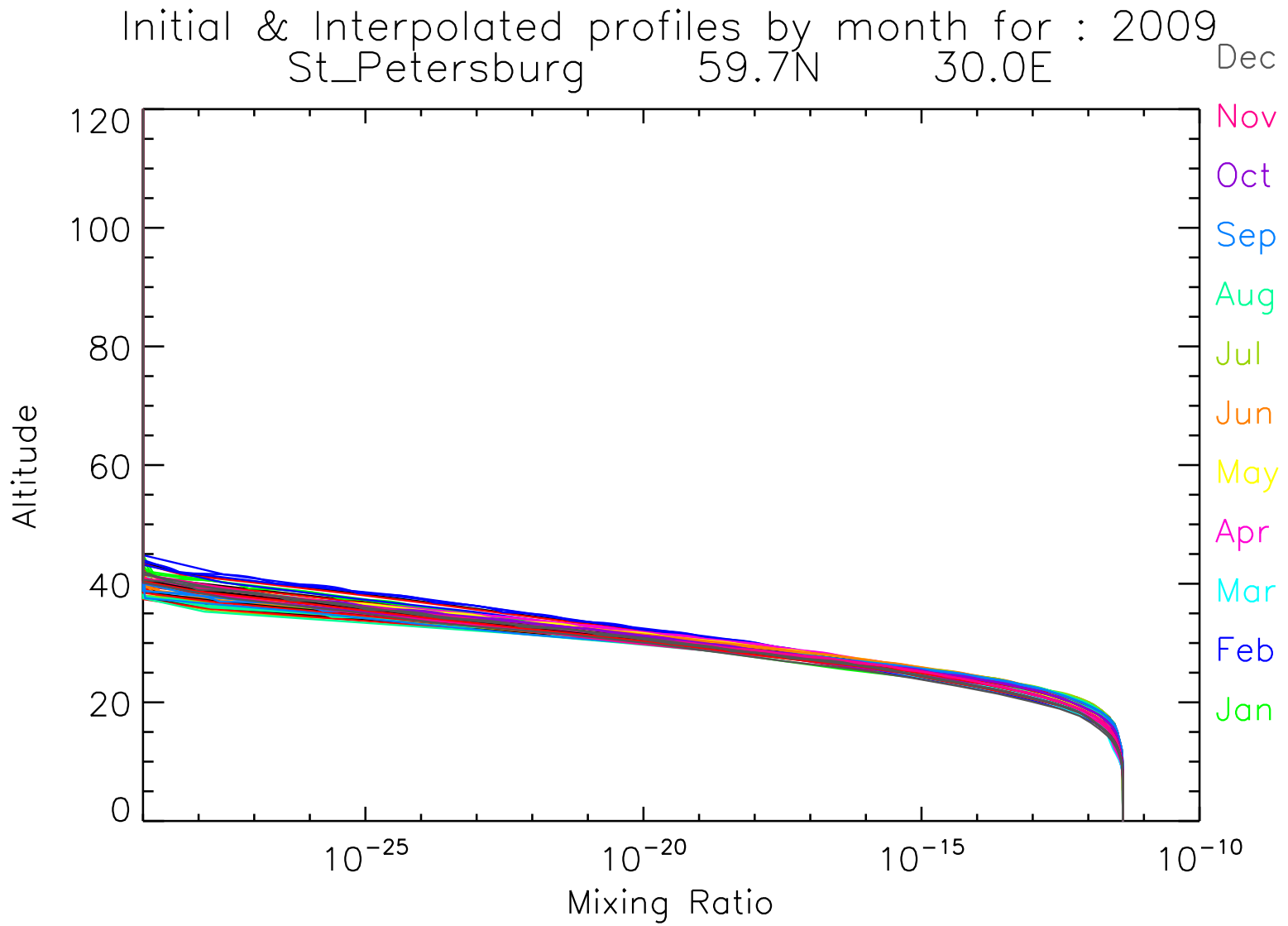
Initial & Interpolated profiles by month for : 2009
St_Petersburg 59.7N 30.0E
Dec
Nov
Oct
Sep
Aug
Jul
Jun
May
Apr
Mar
Feb
Jan
120
100
80
60
40
20
0
Altitude
10^{-25}
10^{-20}
10^{-15}
10^{-10}
Mixing Ratio

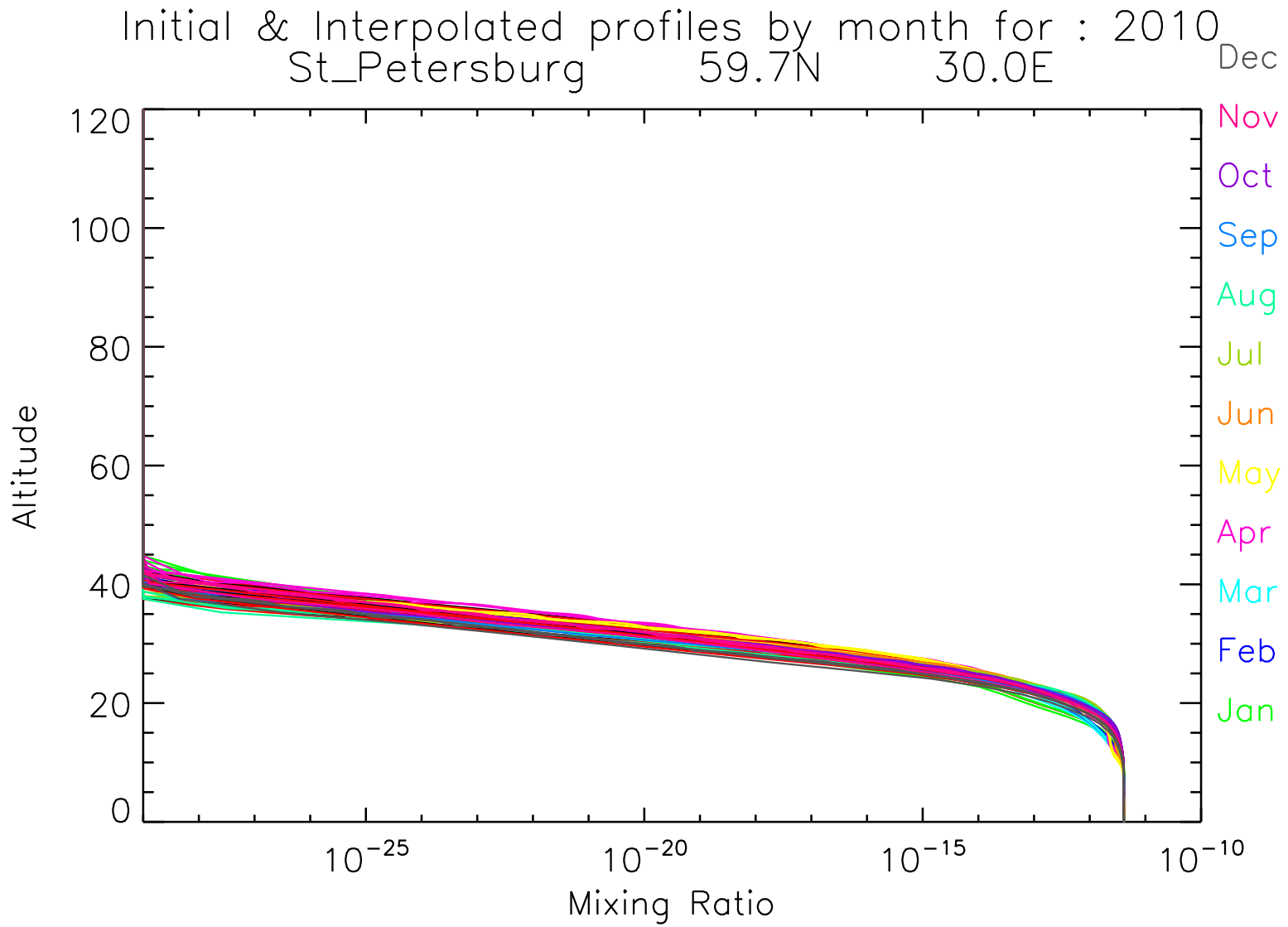
Initial & Interpolated profiles by month for : 2010
St_Petersburg 59.7N 30.0E
Dec
Nov
Oct
Sep
Aug
Jul
Jun
May
Apr
Mar
Feb
Jan
120
100
80
60
40
20
0
Altitude
10^{-25}
10^{-20}
10^{-15}
10^{-10}
Mixing Ratio

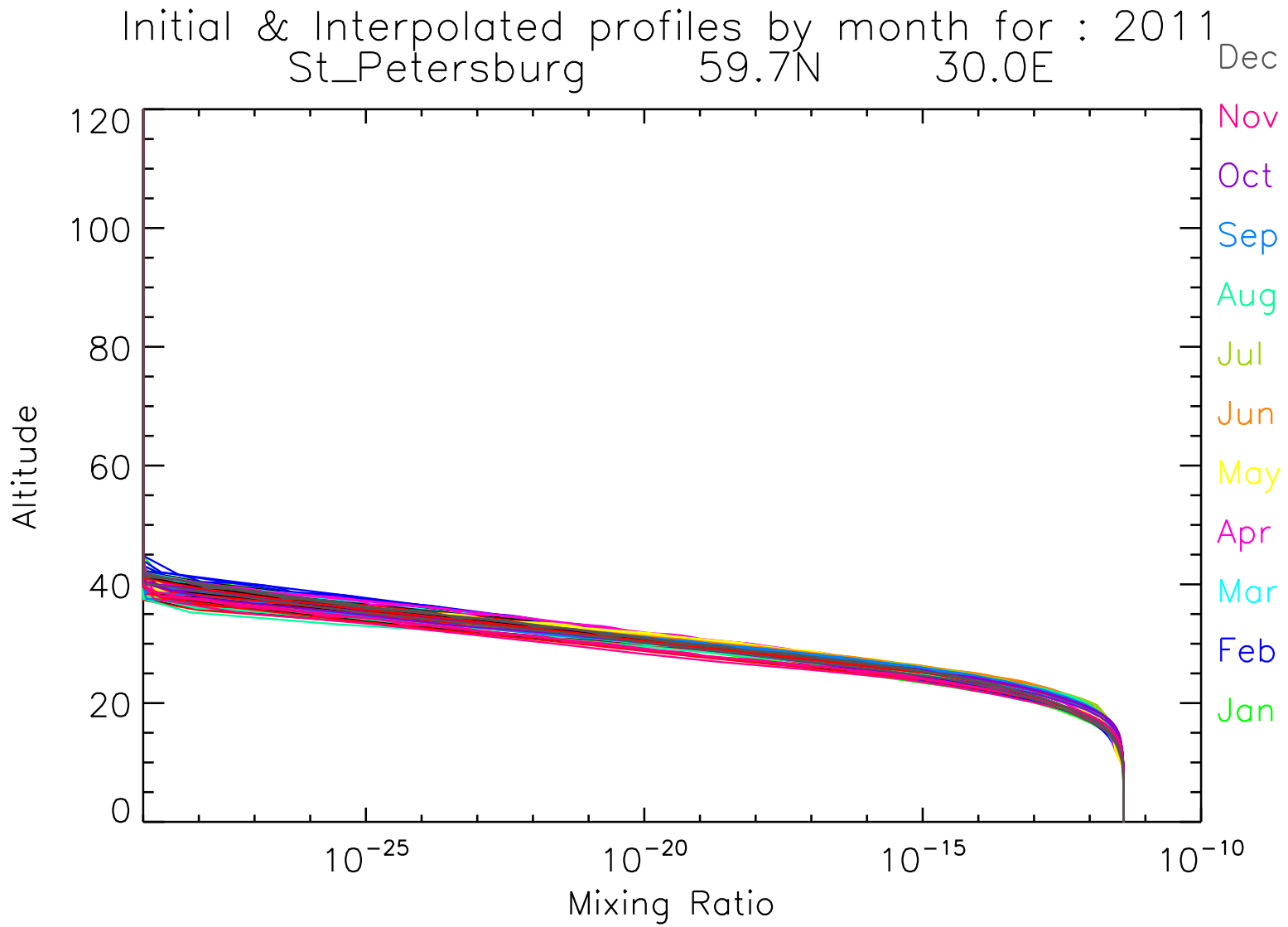
Initial & Interpolated profiles by month for : 2011
St_Petersburg 59.7N 30.0E
Dec
Nov
Oct
Sep
Aug
Jul
Jun
May
Apr
Mar
Feb
Jan
120
100
80
60
40
20
0
Altitude
10^{-25}
10^{-20}
10^{-15}
10^{-10}
Mixing Ratio

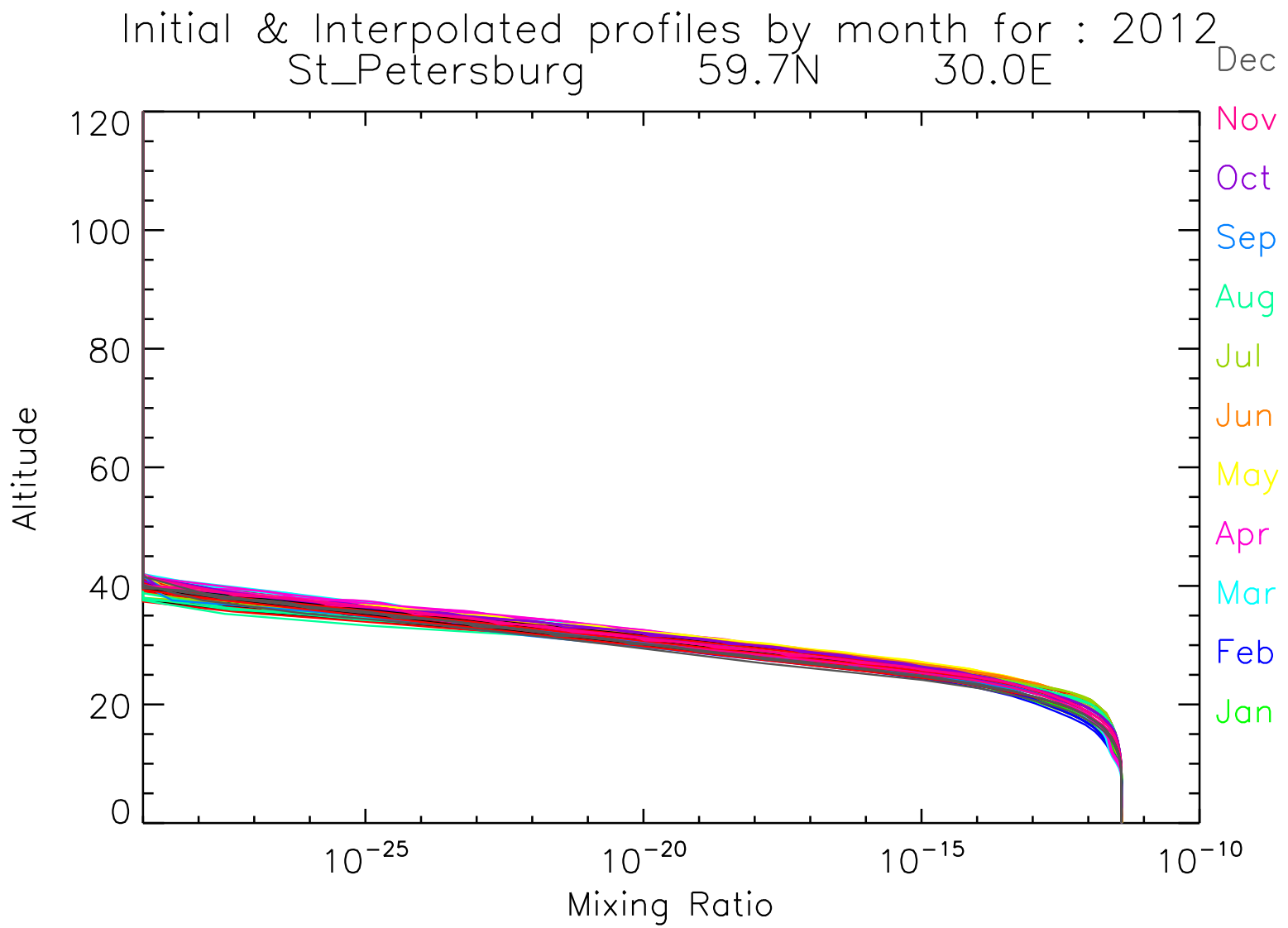
Initial & Interpolated profiles by month for : 2012
St_Petersburg 59.7N 30.0E
Dec
Nov
Oct
Sep
Aug
Jul
Jun
May
Apr
Mar
Feb
Jan
120
100
80
60
40
20
0
Altitude
10^{-25}
10^{-20}
10^{-15}
10^{-10}
Mixing Ratio

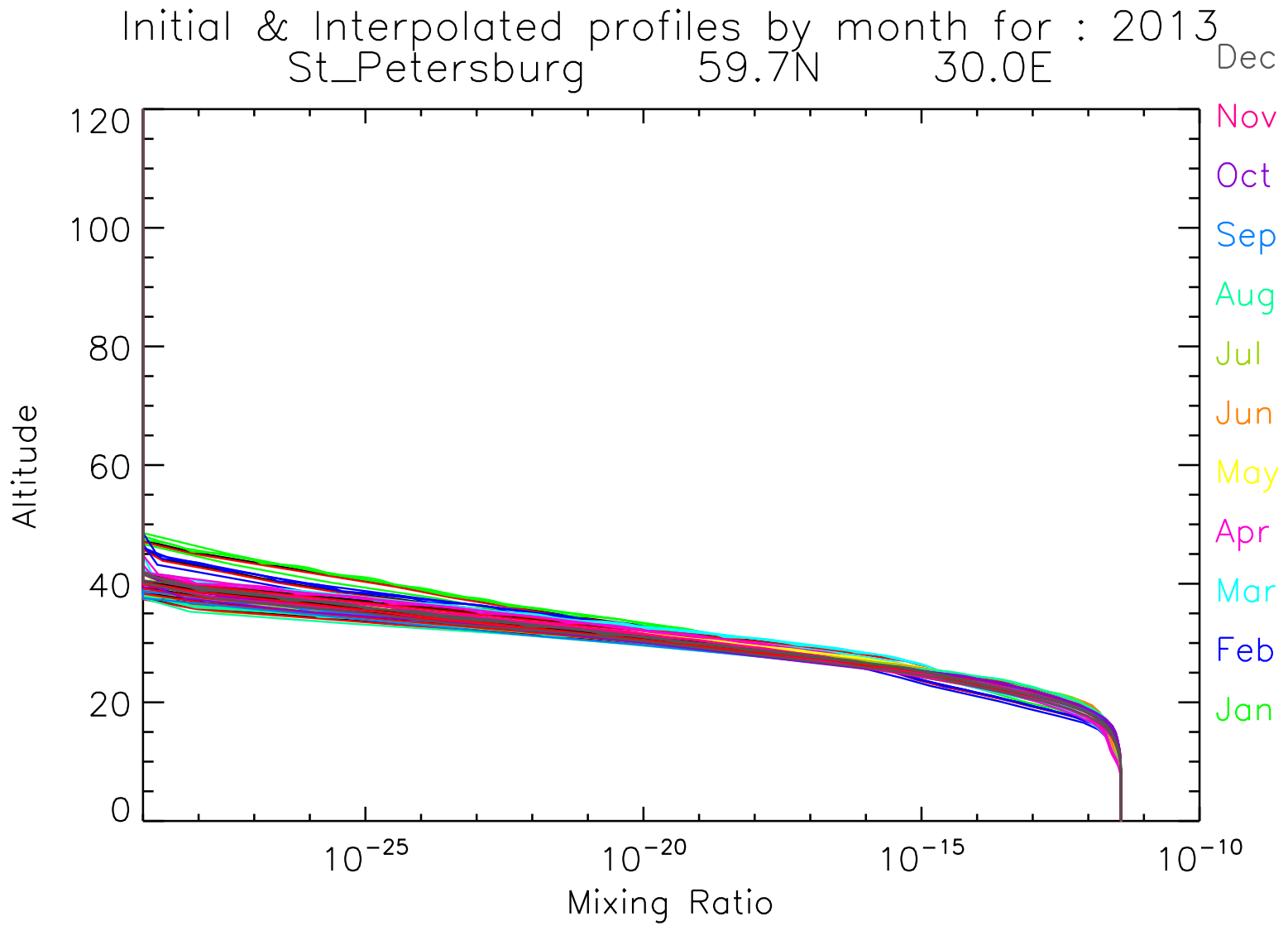
Initial & Interpolated profiles by month for : 2013
St_Petersburg 59.7N 30.0E
Dec
Nov
Oct
Sep
Aug
Jul
Jun
May
Apr
Mar
Feb
Jan
120
100
80
60
40
20
0
Altitude
10^{-25}
10^{-20}
10^{-15}
10^{-10}
Mixing Ratio

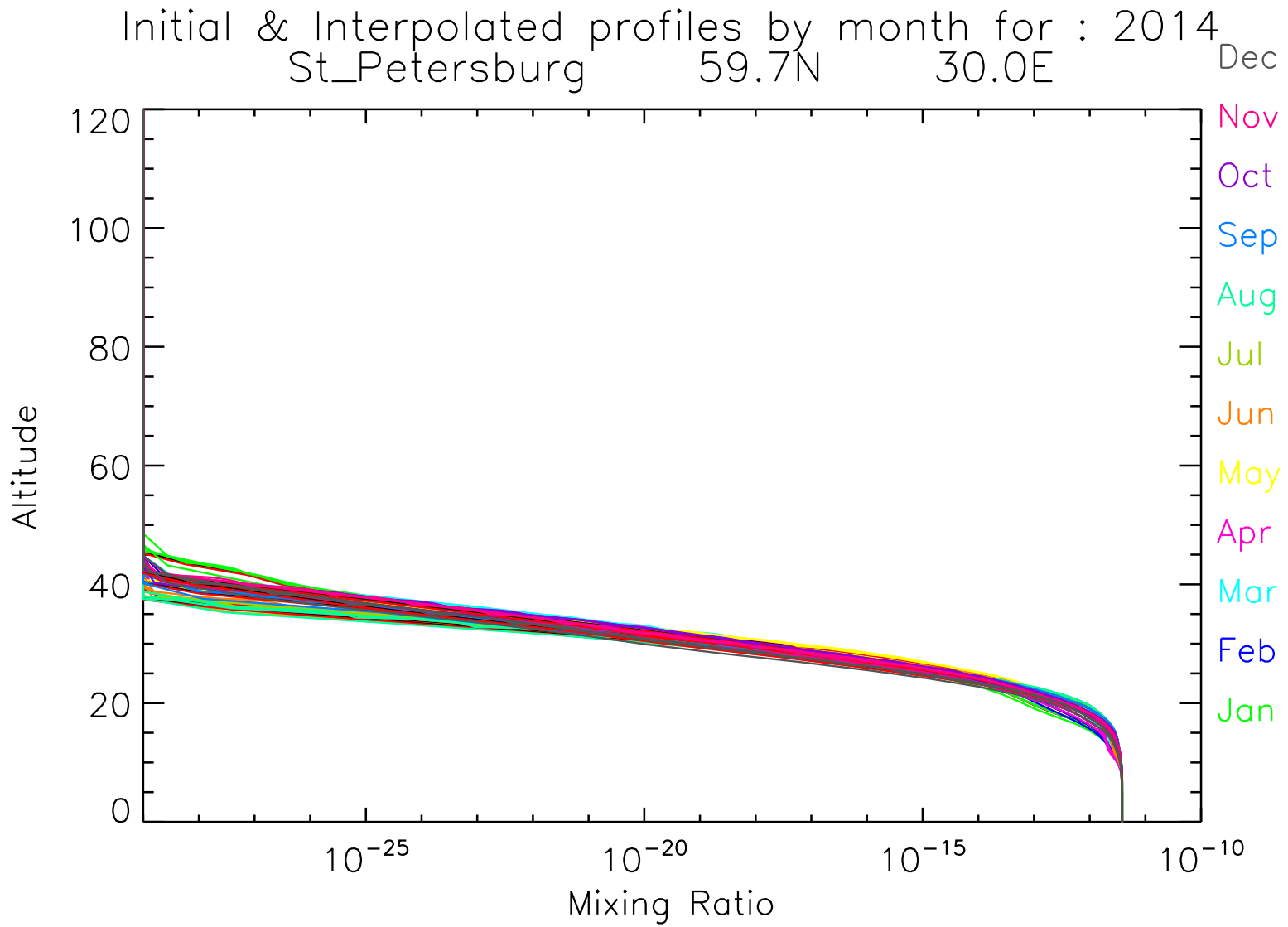
Initial & Interpolated profiles by month for : 2014
St_Petersburg 59.7N 30.0E
Dec
Nov
Oct
Sep
Aug
Jul
Jun
May
Apr
Mar
Feb
Jan
120
100
80
60
40
20
0
Altitude
10^{-25}
10^{-20}
10^{-15}
10^{-10}
Mixing Ratio

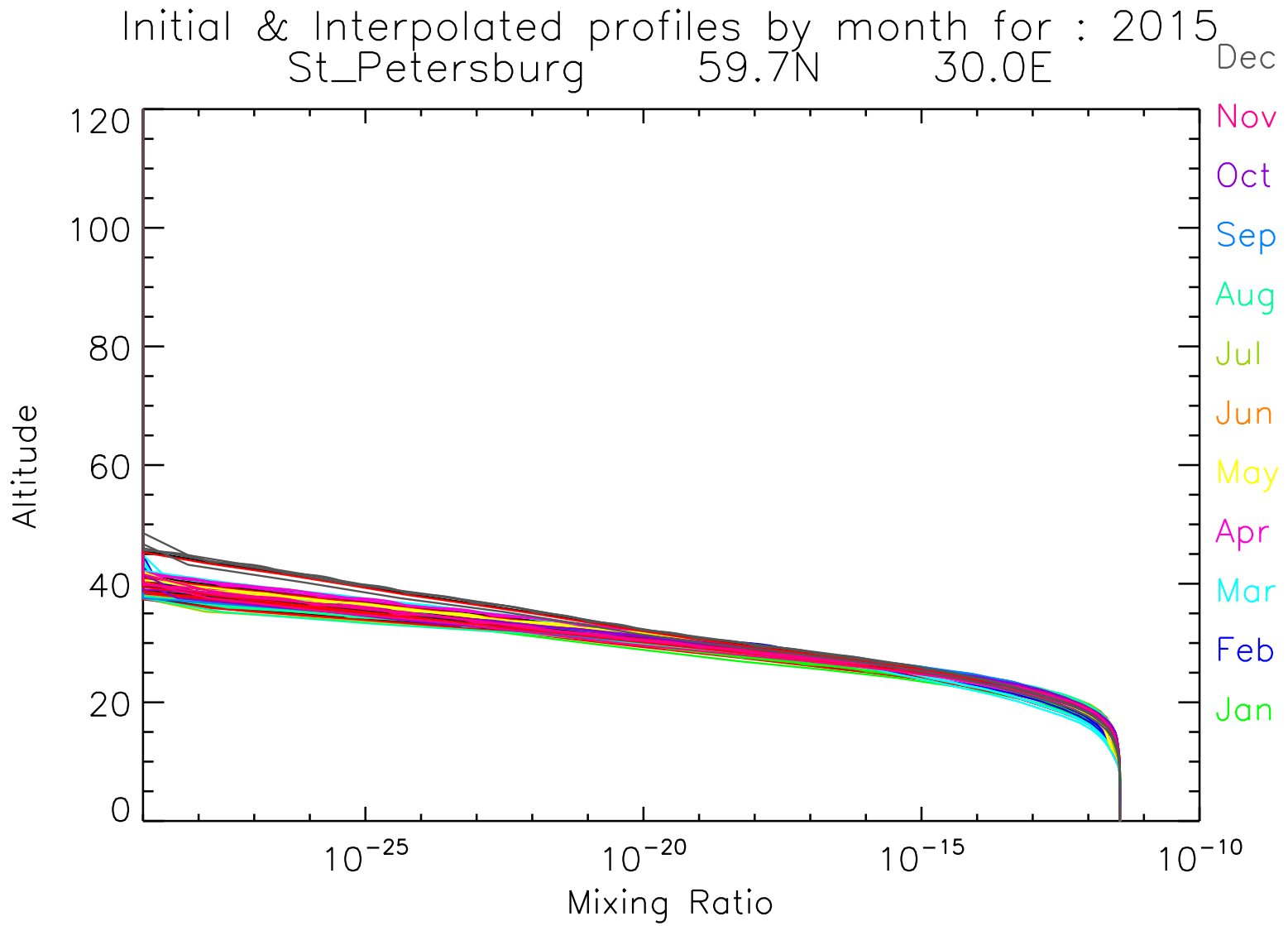
Initial & Interpolated profiles by month for : 2015
St_Petersburg 59.7N 30.0E
Dec
Nov
Oct
Sep
Aug
Jul
Jun
May
Apr
Mar
Feb
Jan
120
100
80
60
40
20
0
Altitude
10^{-25}
10^{-20}
10^{-15}
10^{-10}
Mixing Ratio

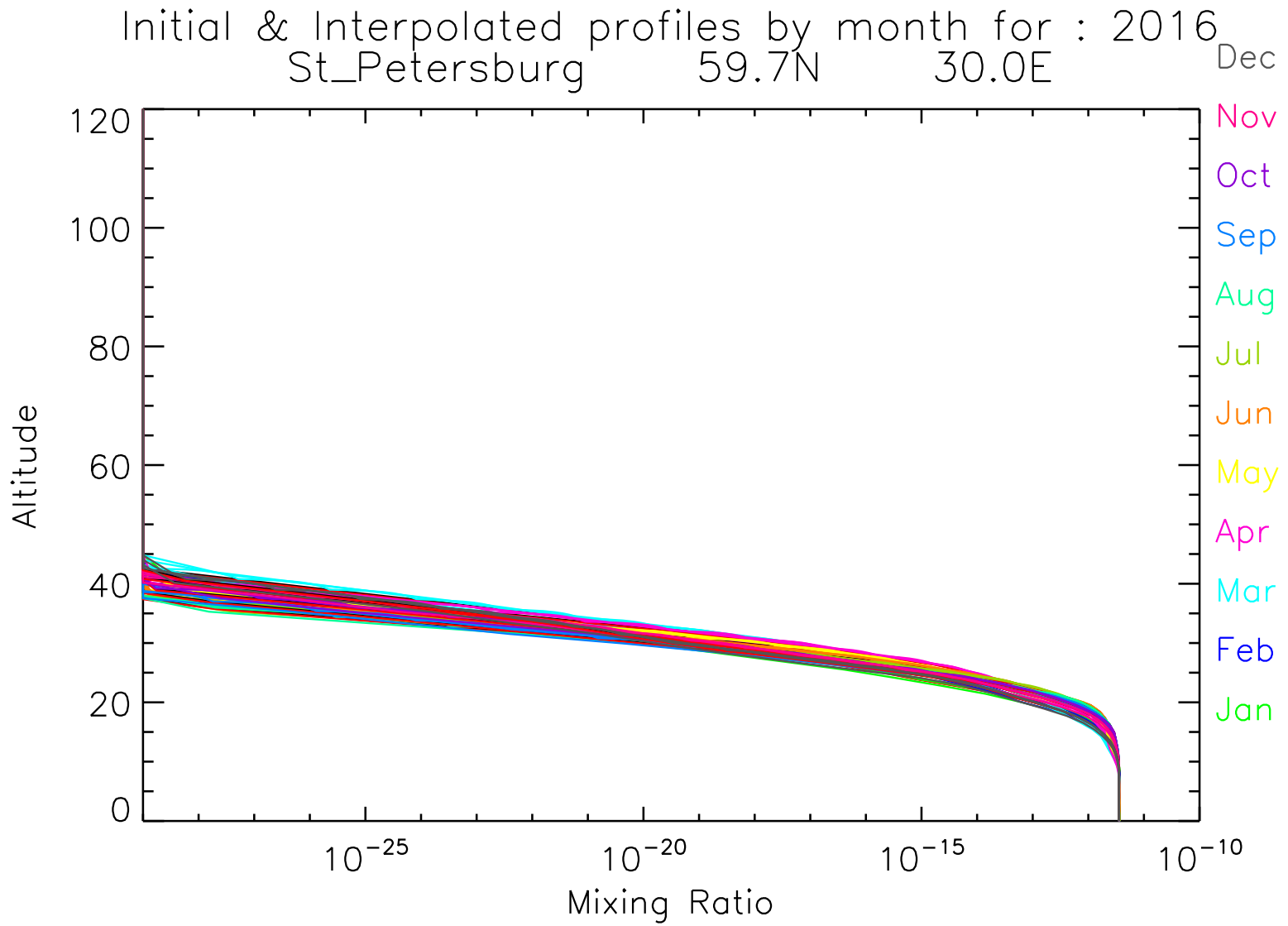
Initial & Interpolated profiles by month for : 2016
St_Petersburg 59.7N 30.0E
Dec
Nov
Oct
Sep
Aug
Jul
Jun
May
Apr
Mar
Feb
Jan
120
100
80
60
40
20
0
Altitude
10^{-25}
10^{-20}
10^{-15}
10^{-10}
Mixing Ratio

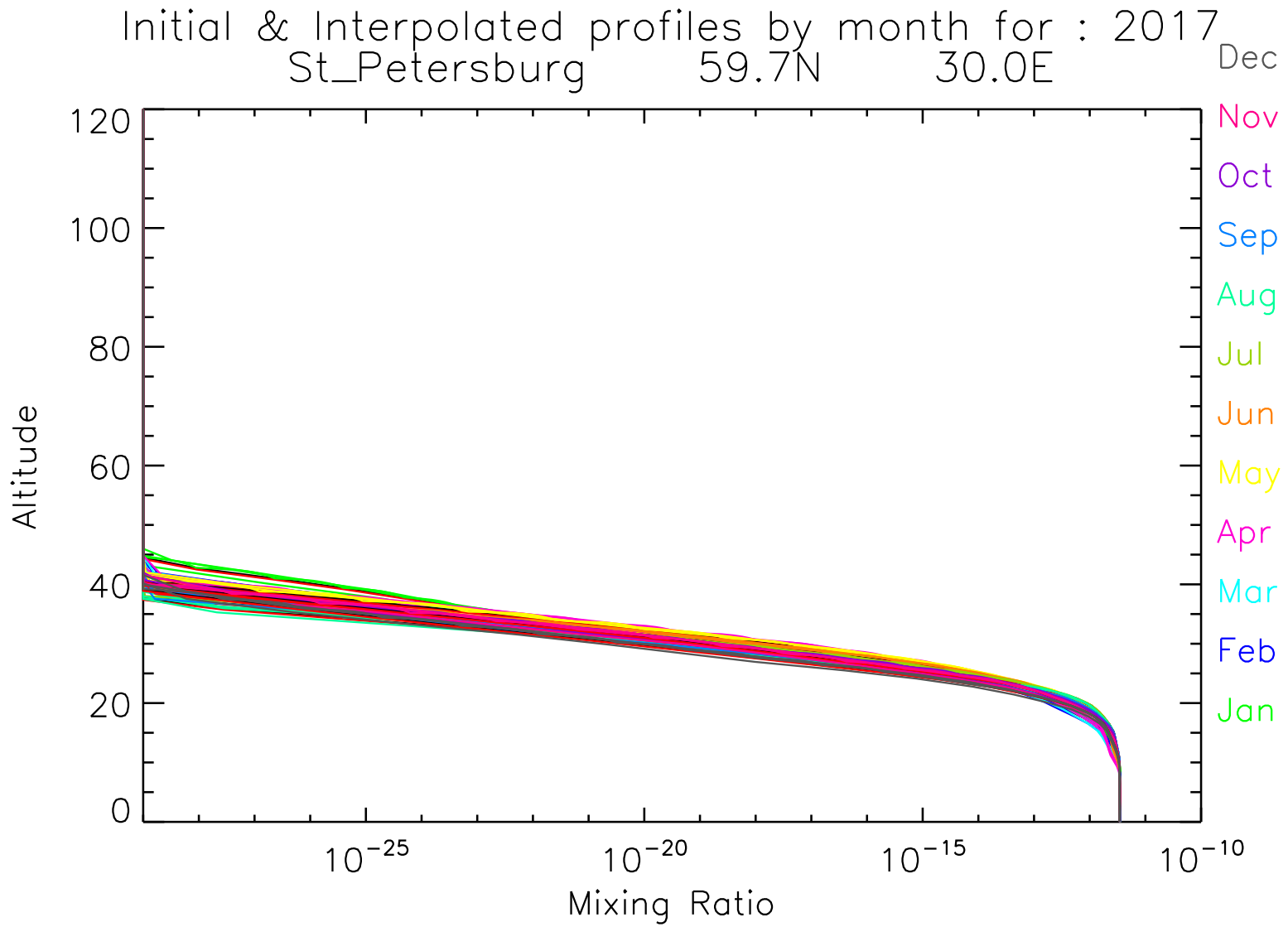
Initial & Interpolated profiles by month for : 2017
St_Petersburg 59.7N 30.0E
Dec
Nov
Oct
Sep
Aug
Jul
Jun
May
Apr
Mar
Feb
Jan
120
100
80
60
40
20
0
Altitude
10^{-25}
10^{-20}
10^{-15}
10^{-10}
Mixing Ratio

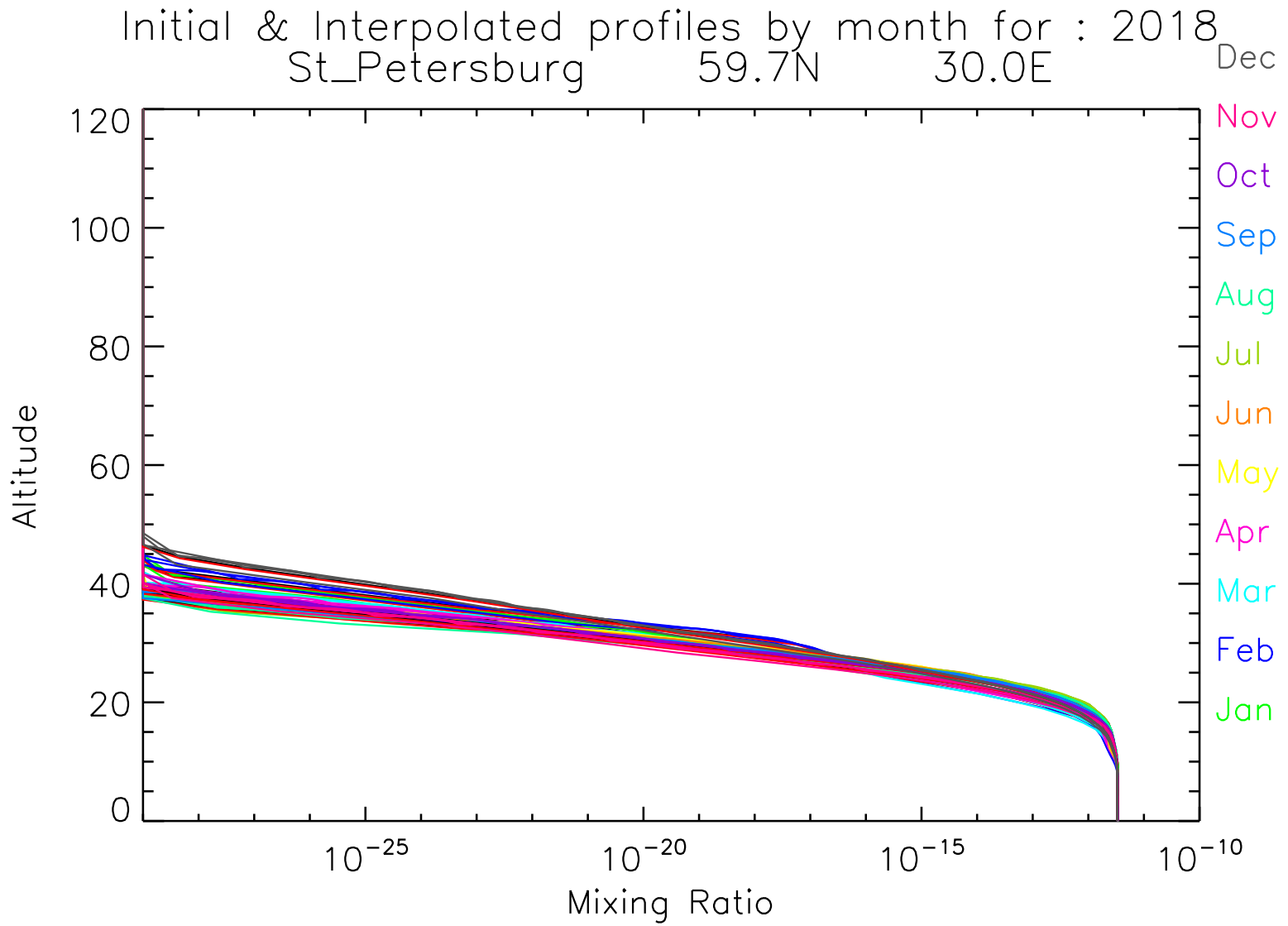
Initial & Interpolated profiles by month for : 2018
St_Petersburg 59.7N 30.0E
Dec
Nov
Oct
Sep
Aug
Jul
Jun
May
Apr
Mar
Feb
Jan
120
100
80
60
40
20
0
Altitude
10^{-25}
10^{-20}
10^{-15}
10^{-10}
Mixing Ratio

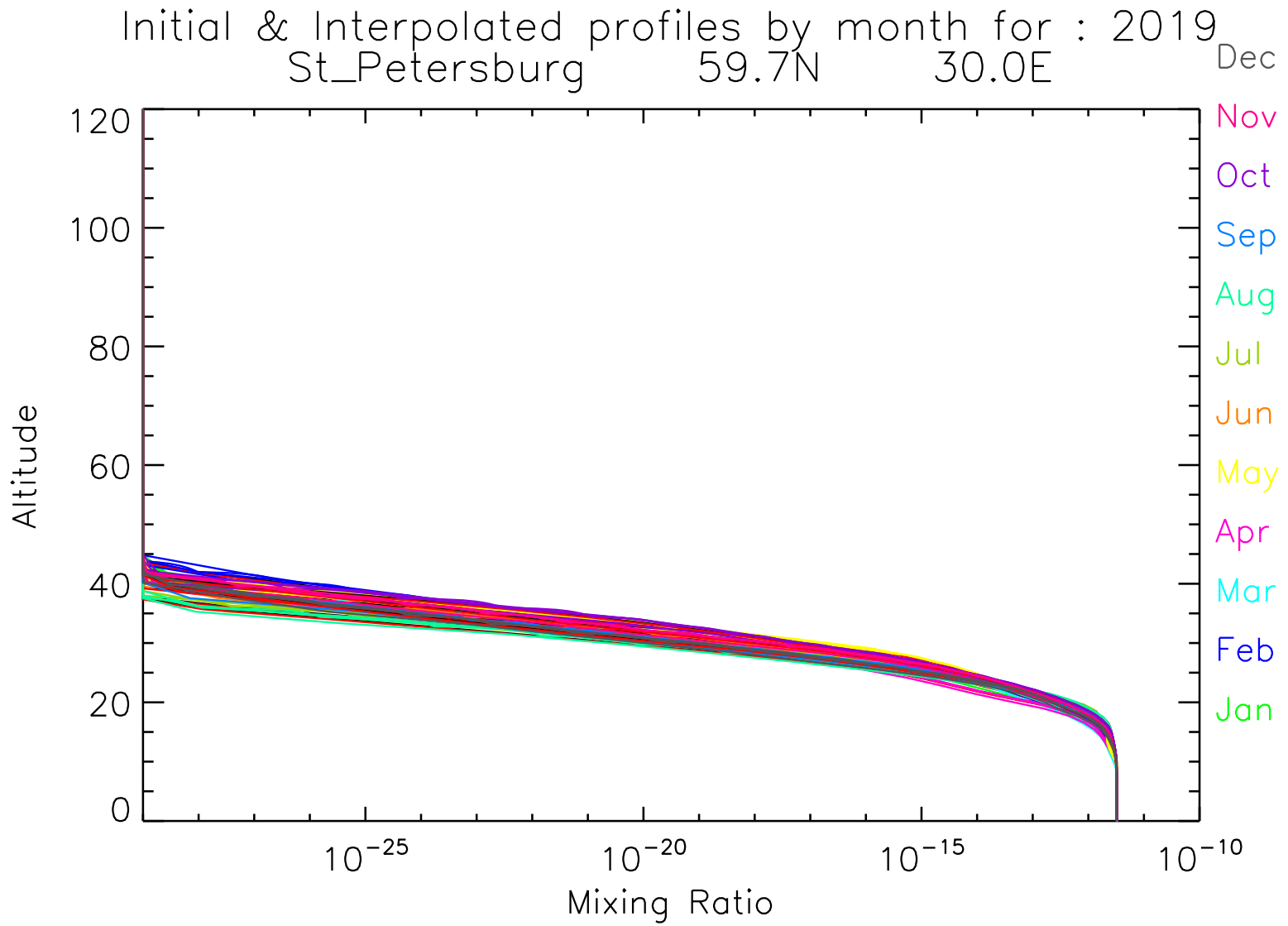
Initial & Interpolated profiles by month for : 2019
St_Petersburg 59.7N 30.0E
Dec
Nov
Oct
Sep
Aug
Jul
Jun
May
Apr
Mar
Feb
Jan
120
100
80
60
40
20
0
Altitude
10^{-25}
10^{-20}
10^{-15}
10^{-10}
Mixing Ratio

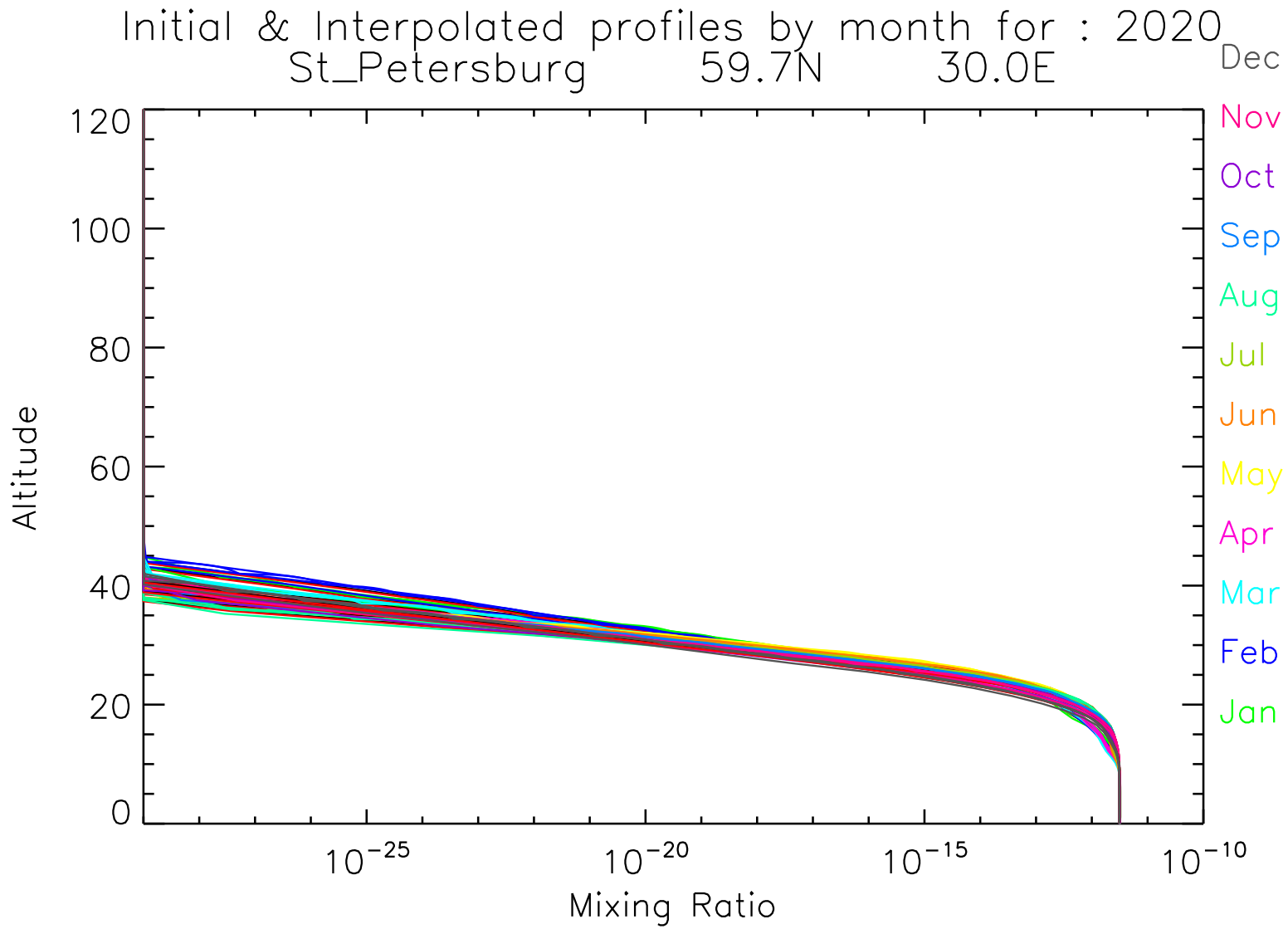
Initial & Interpolated profiles by month for : 2020
St_Petersburg 59.7N 30.0E
Dec
Nov
Oct
Sep
Aug
Jul
Jun
May
Apr
Mar
Feb
Jan
120
100
80
60
40
20
0
Altitude
10^{-25}
10^{-20}
10^{-15}
10^{-10}
Mixing Ratio

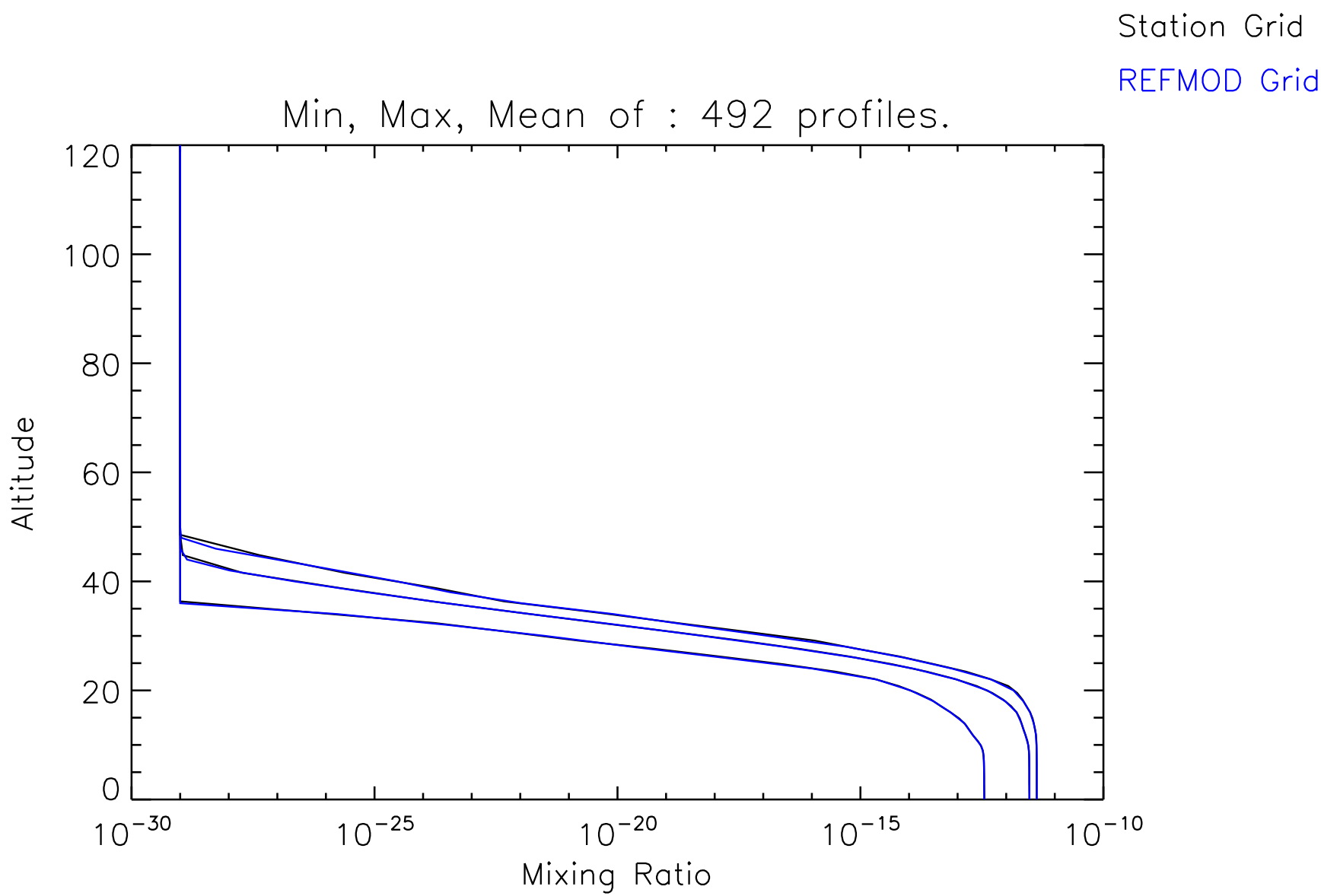
Station Grid
REFMOD Grid
Min, Max, Mean of : 492 profiles.
120
100
80
60
40
20
0
Altitude
10^{-30}
10^{-25}
10^{-20}
10^{-15}
10^{-10}
Mixing Ratio

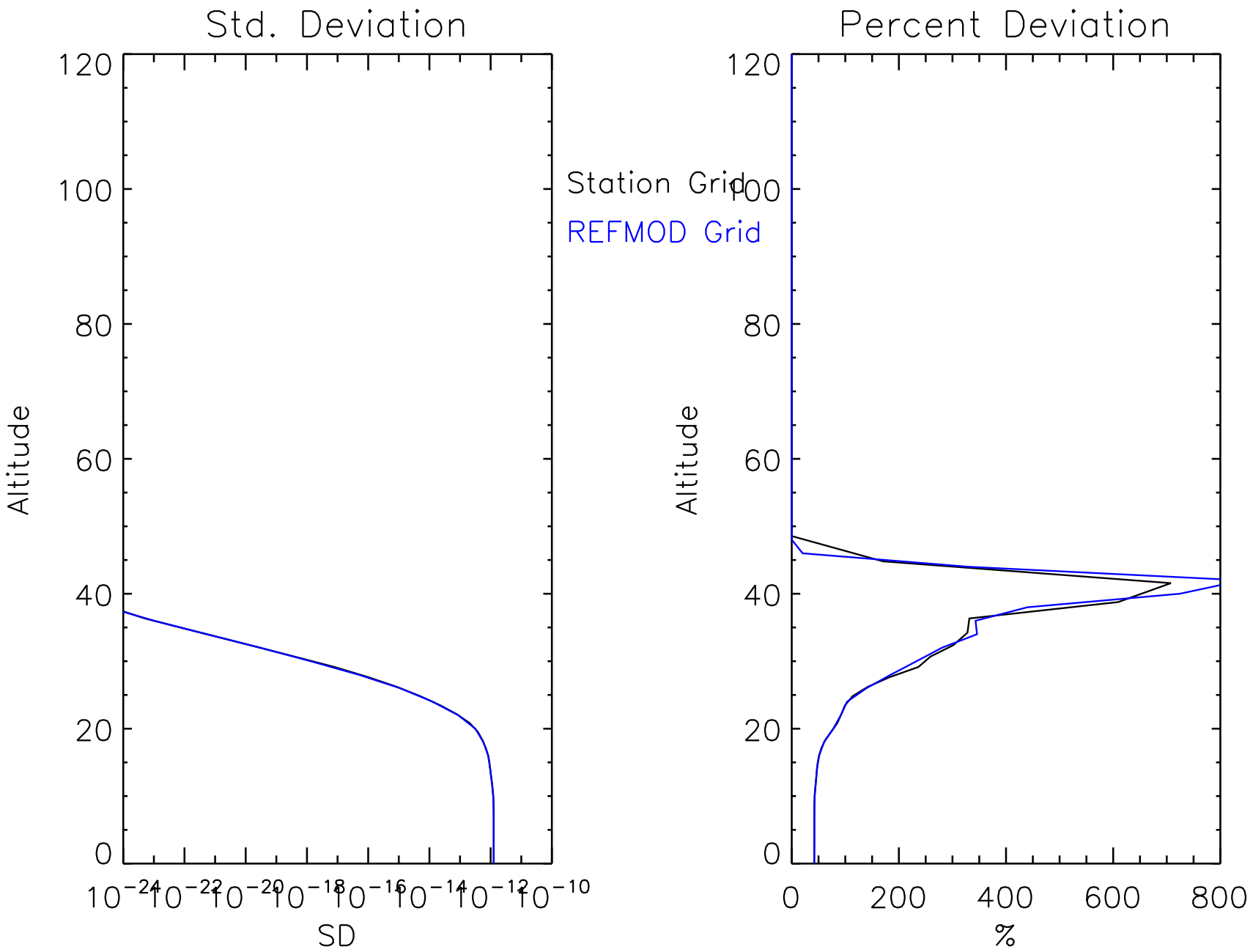
Std. Deviation
Percent Deviation
Station Grid
REFMOD Grid
Altitude
Altitude
120
100
80
60
40
20
0
10^{-24} 10^{-22} 10^{-20} 10^{-18} 10^{-16} 10^{-14} 10^{-12} 10^{-10}
SD
0
200
400
600
800
%

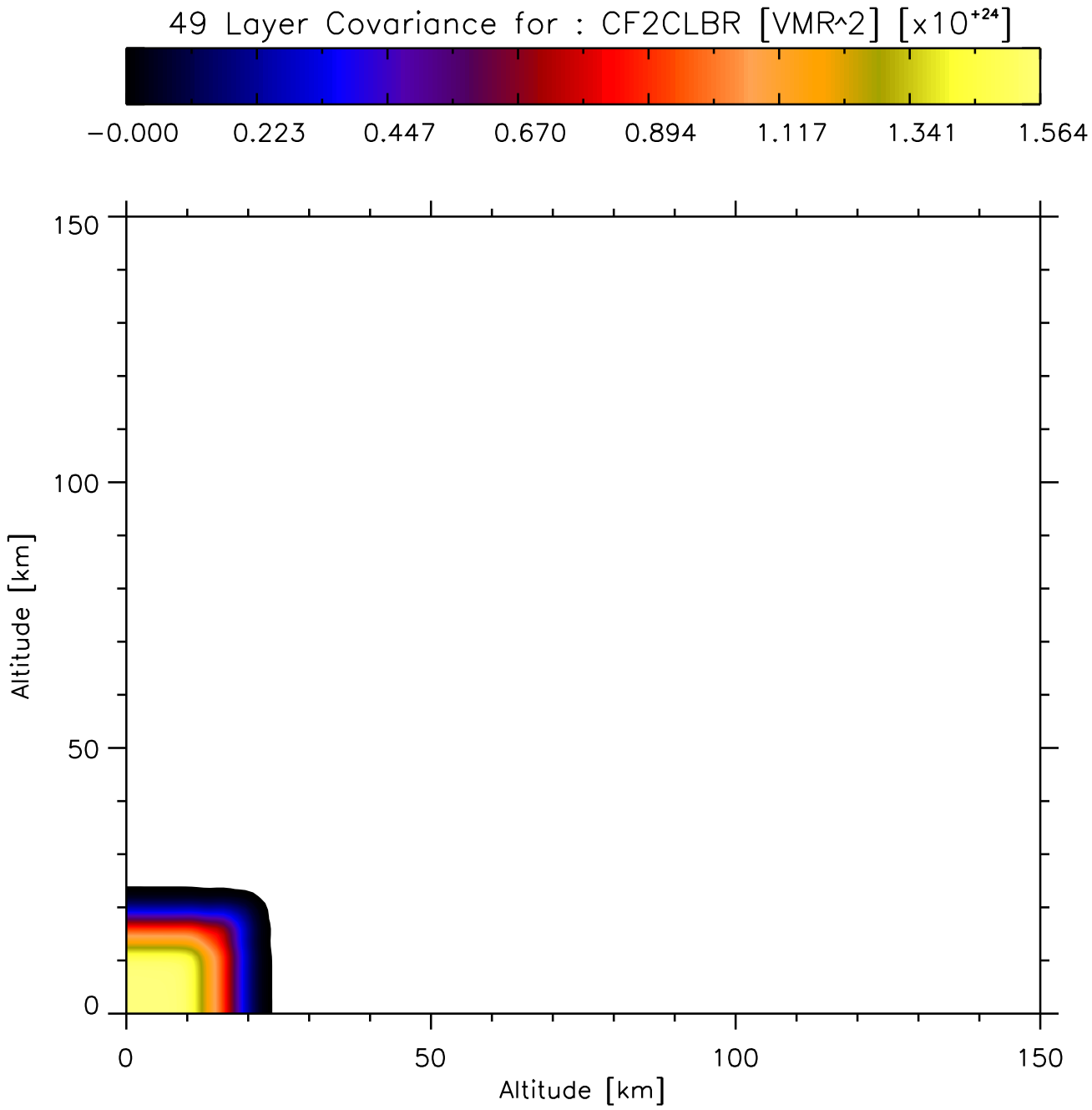
49 Layer Covariance for : CF2CLBR [VMR^2] [x10^+24]
−0.000
0.223
0.447
0.670
0.894
1.117
1.341
1.564
150
100
50
0
Altitude [km]
0
50
100
150
Altitude [km]

49 Layer Covariance for : CF2CLBR [VMR^2] [x10^24]
X Altitude
Y Altitude
0
50
100
150
0
50
100
150
0.0
0.5
1.0
1.5
2.0

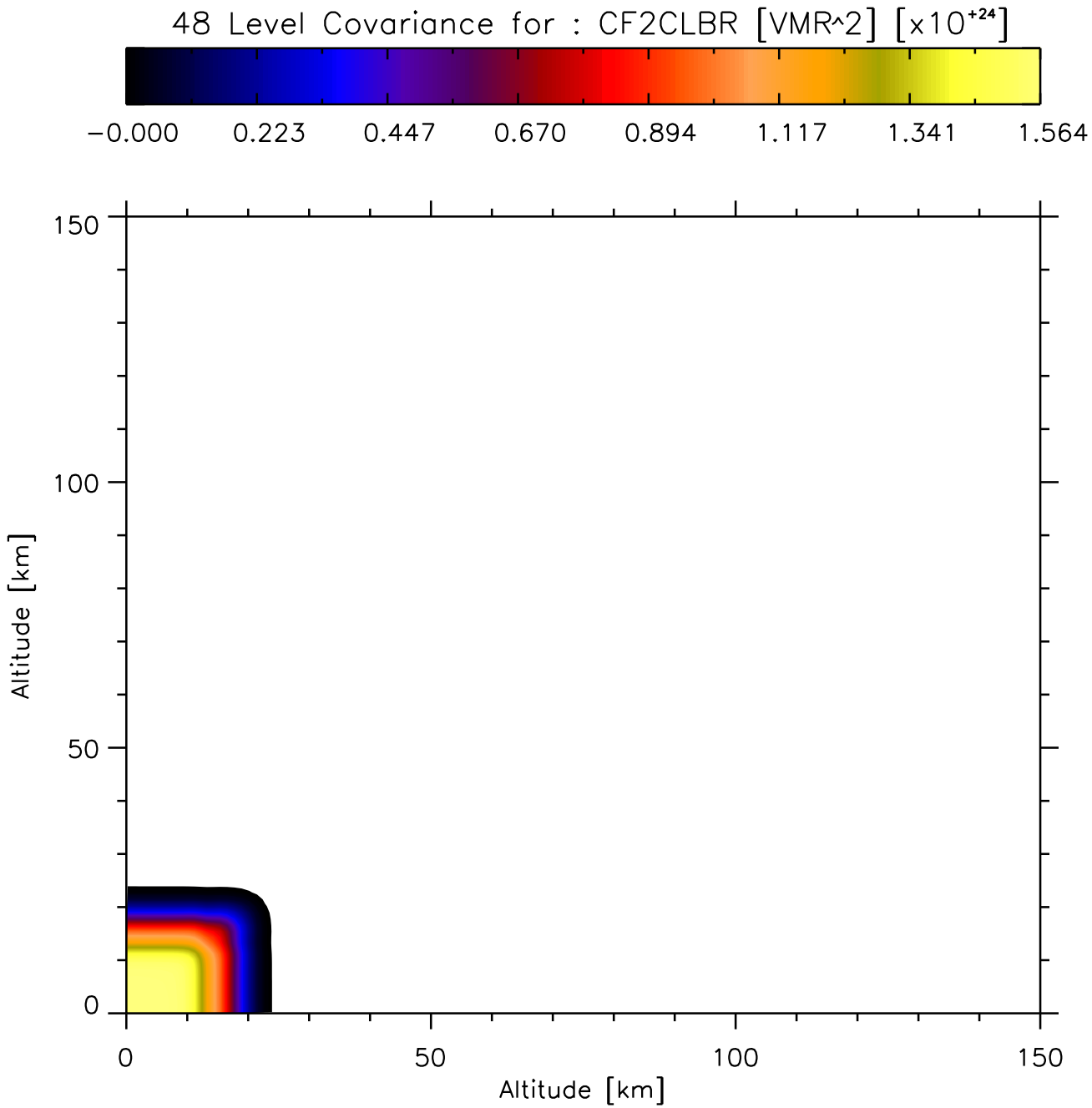
48 Level Covariance for : CF2CLBR [VMR^2] [x10+24]
−0.000
0.223
0.447
0.670
0.894
1.117
1.341
1.564
150
100
50
0
Altitude [km]
0
50
100
150
Altitude [km]

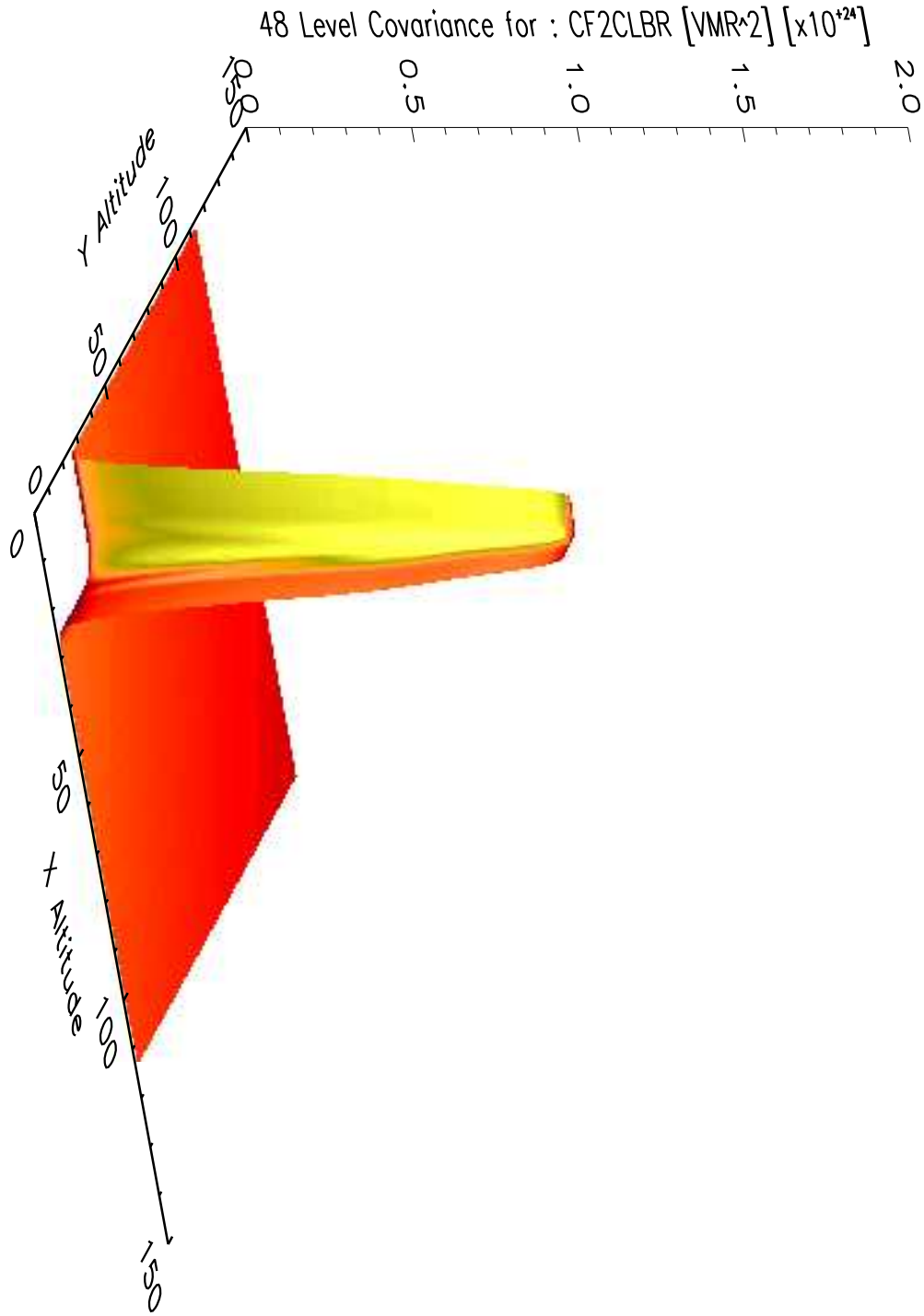
48 Level Covariance for : CF2CLBR [VMR^2] [x10^+24]
0.0
0.5
1.0
1.5
2.0
Y Altitude
150
100
50
0
X Altitude
0
50
100
150