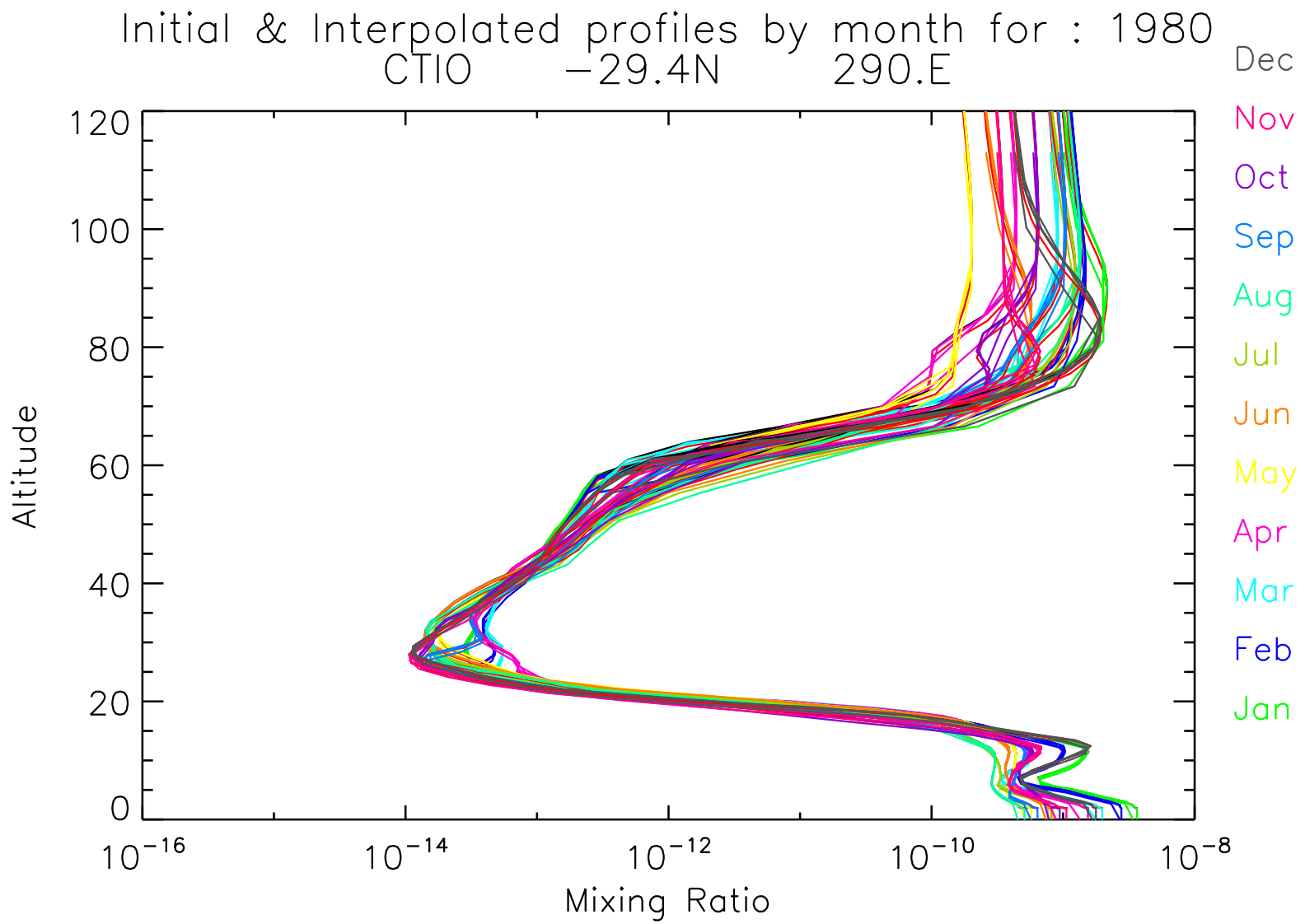
Initial & Interpolated profiles by month for : 1980
CTIO −29.4N 290.E
Altitude
120
100
80
60
40
20
0
10^{-16}
10^{-14}
10^{-12}
10^{-10}
10^{-8}
Mixing Ratio
Dec
Nov
Oct
Sep
Aug
Jul
Jun
May
Apr
Mar
Feb
Jan

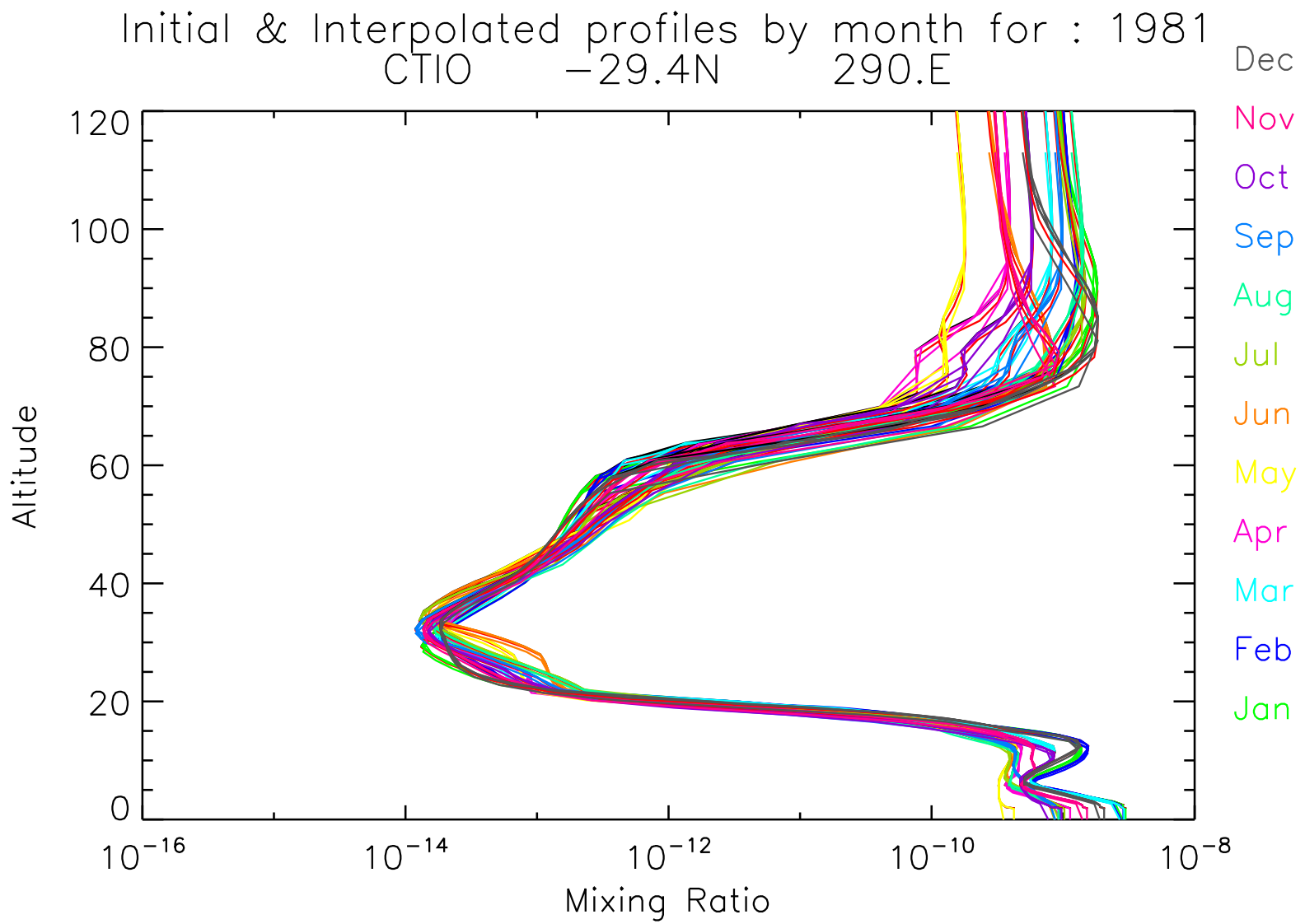
Initial & Interpolated profiles by month for : 1981
CTIO −29.4N 290.E
Altitude
120
100
80
60
40
20
0
10^{-16}
10^{-14}
10^{-12}
10^{-10}
10^{-8}
Mixing Ratio
Dec
Nov
Oct
Sep
Aug
Jul
Jun
May
Apr
Mar
Feb
Jan

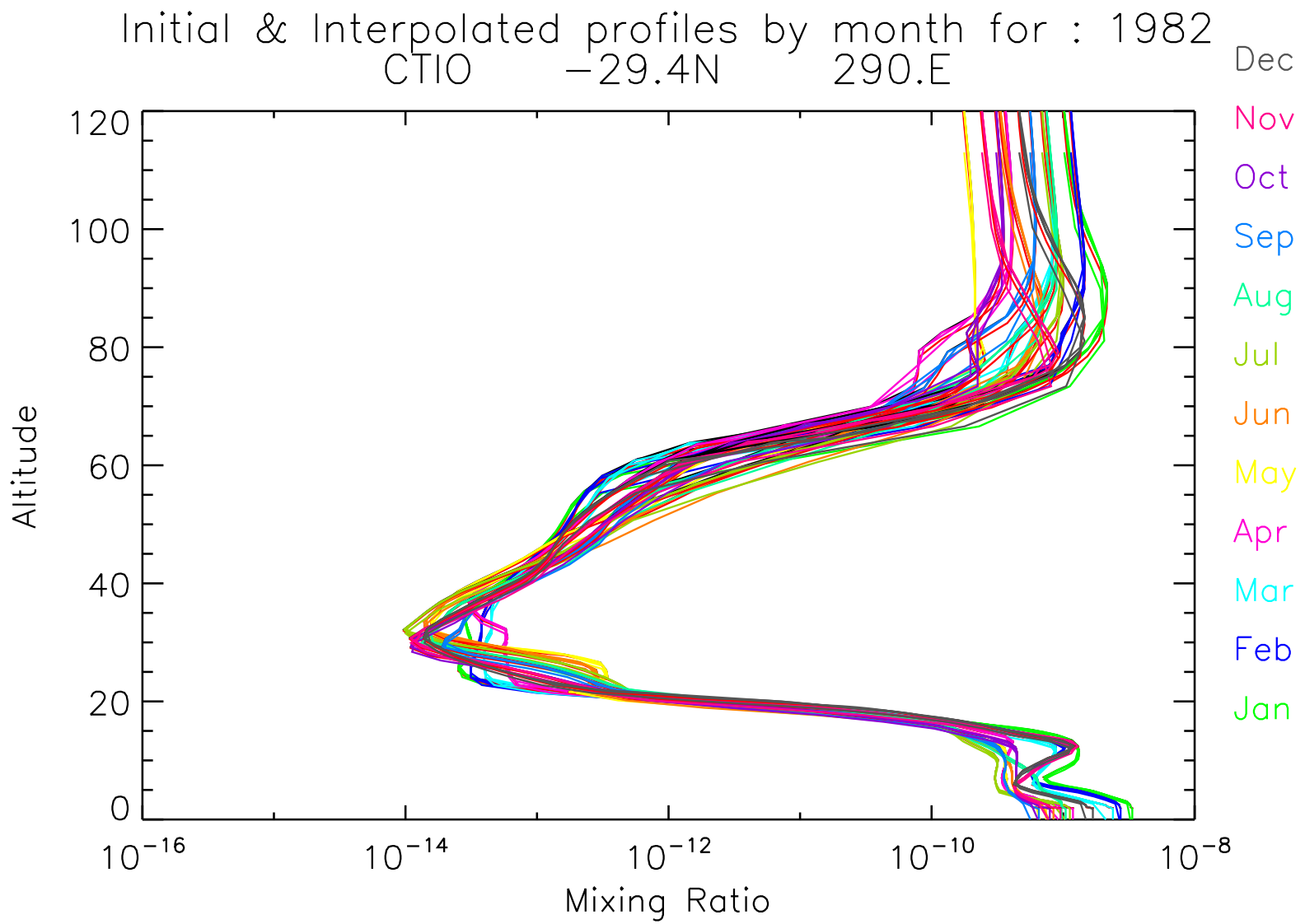
Initial & Interpolated profiles by month for : 1982
CTIO −29.4N 290.E
Altitude
120
100
80
60
40
20
0
10^{-16}
10^{-14}
10^{-12}
10^{-10}
10^{-8}
Mixing Ratio
Dec
Nov
Oct
Sep
Aug
Jul
Jun
May
Apr
Mar
Feb
Jan

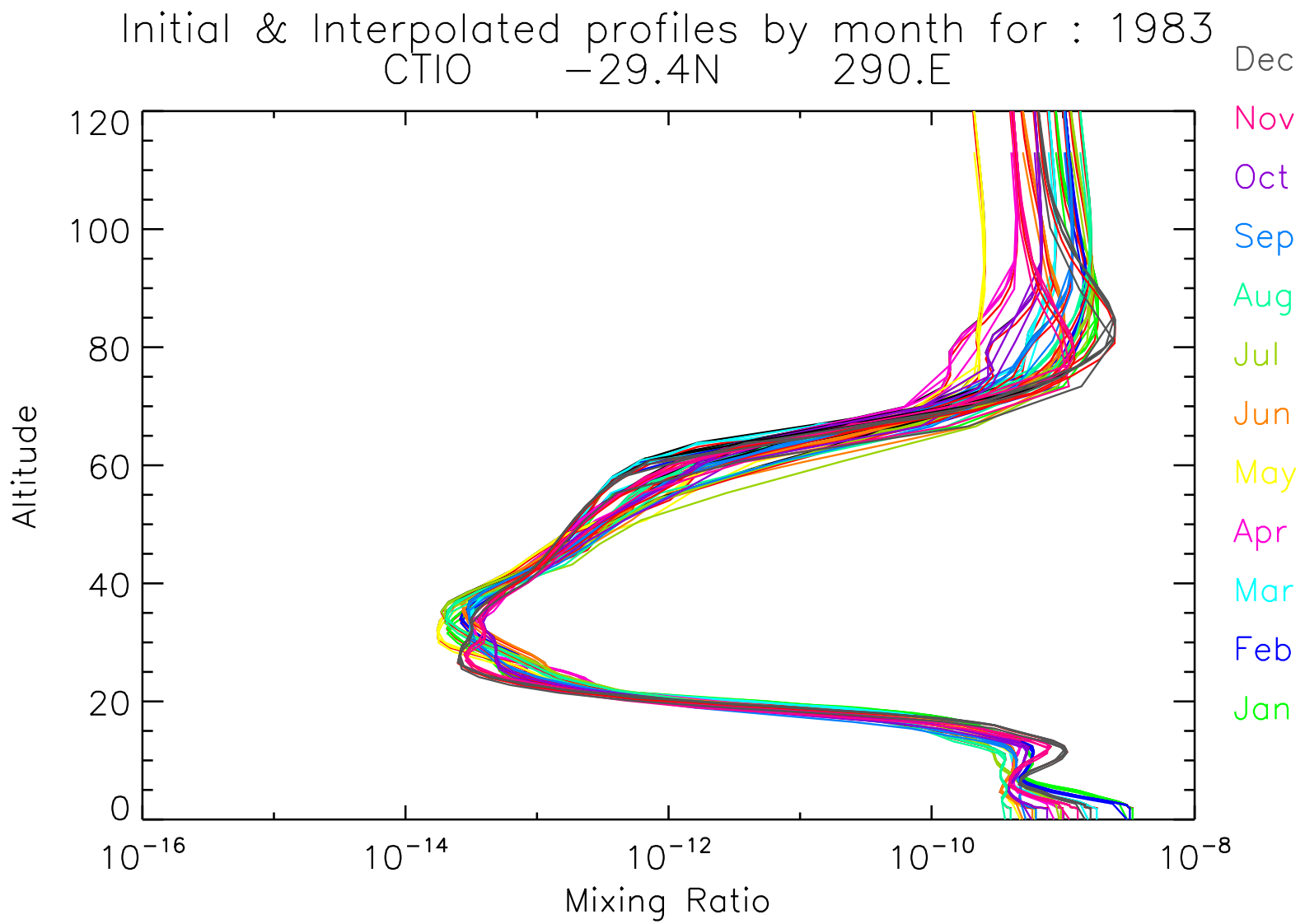
Initial & Interpolated profiles by month for : 1983
CTIO −29.4N 290.E
Dec
Nov
Oct
Sep
Aug
Jul
Jun
May
Apr
Mar
Feb
Jan
120
100
80
60
40
20
0
Altitude
10^{-16}
10^{-14}
10^{-12}
10^{-10}
10^{-8}
Mixing Ratio

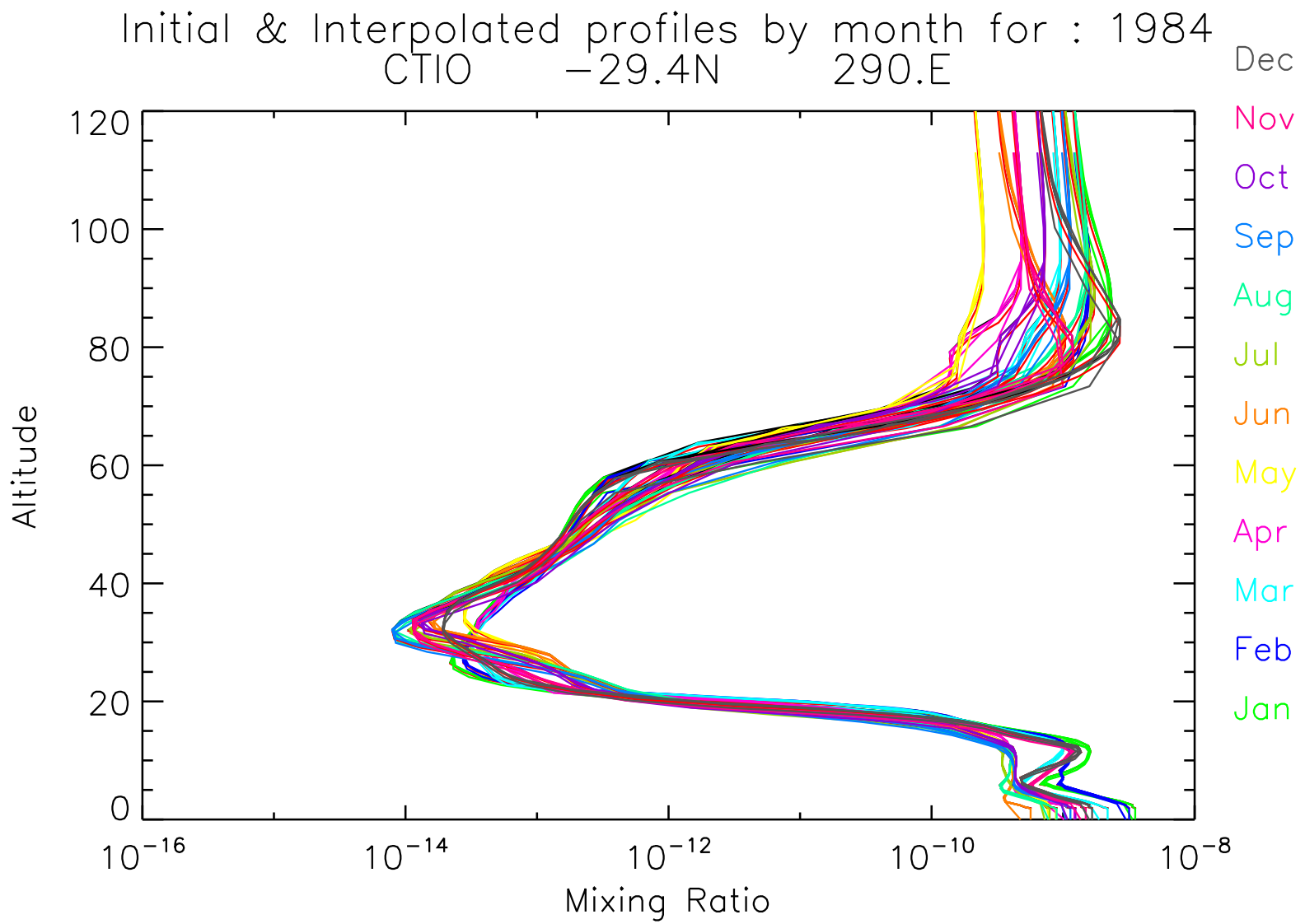
Initial & Interpolated profiles by month for : 1984
CTIO −29.4N 290.E
Altitude
120
100
80
60
40
20
0
10^{-16}
10^{-14}
10^{-12}
10^{-10}
10^{-8}
Mixing Ratio
Dec
Nov
Oct
Sep
Aug
Jul
Jun
May
Apr
Mar
Feb
Jan

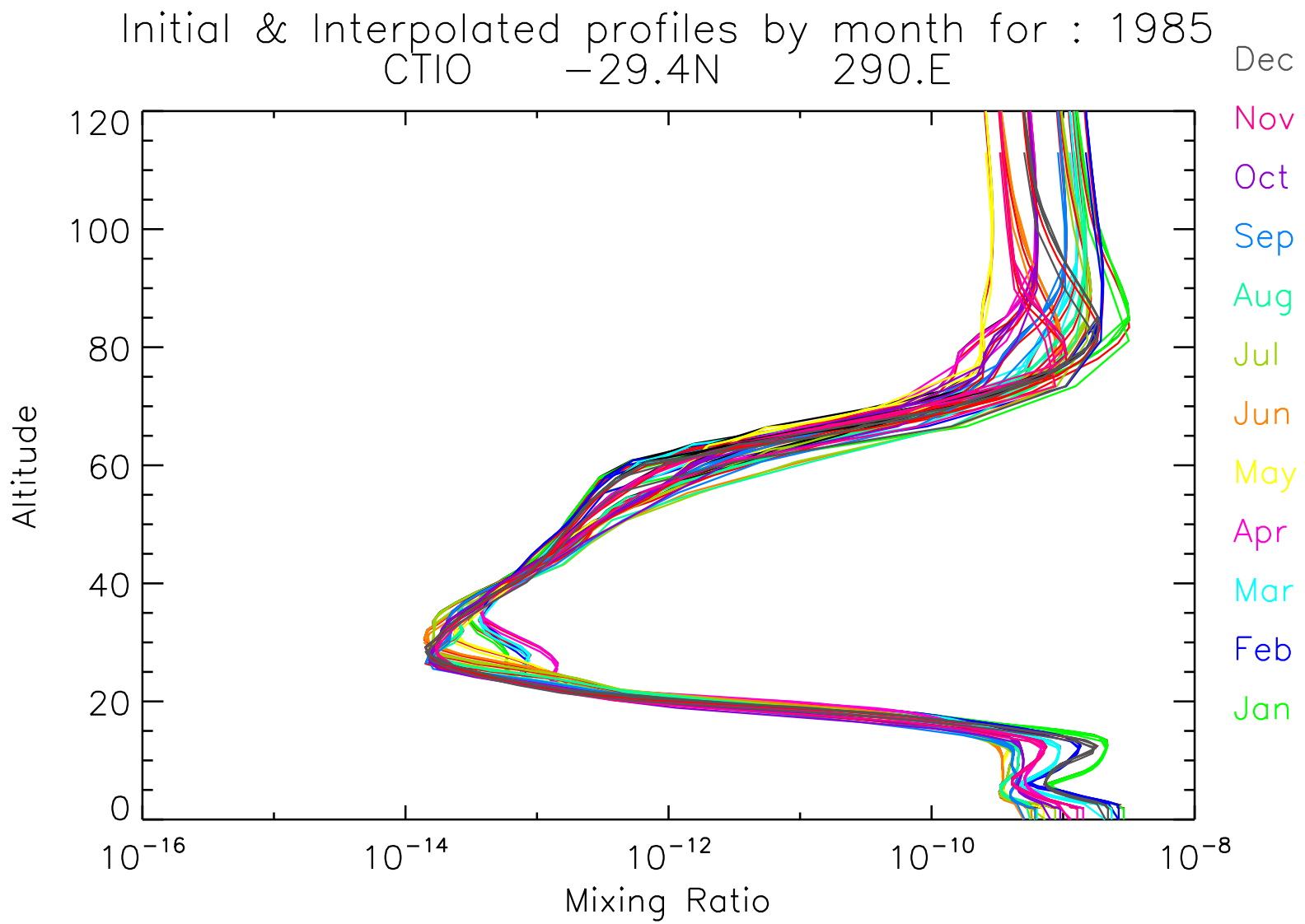
Initial & Interpolated profiles by month for : 1985
CTIO −29.4N 290.E
Dec
Nov
Oct
Sep
Aug
Jul
Jun
May
Apr
Mar
Feb
Jan
120
100
80
60
40
20
0
Altitude
10^{-16}
10^{-14}
10^{-12}
10^{-10}
10^{-8}
Mixing Ratio

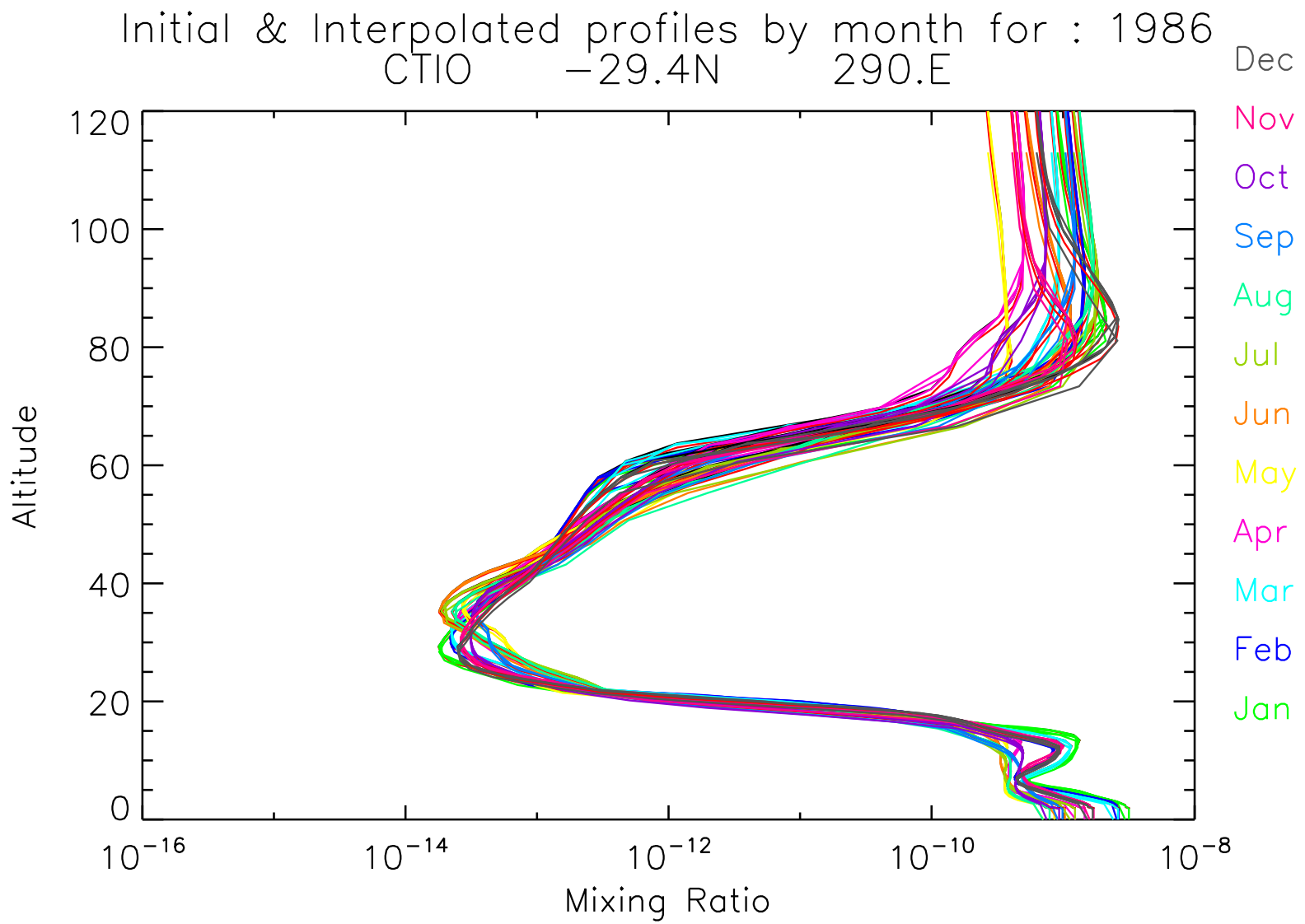
Initial & Interpolated profiles by month for : 1986
CTIO −29.4N 290.E
Altitude
120
100
80
60
40
20
0
10^{-16}
10^{-14}
10^{-12}
10^{-10}
10^{-8}
Mixing Ratio
Dec
Nov
Oct
Sep
Aug
Jul
Jun
May
Apr
Mar
Feb
Jan

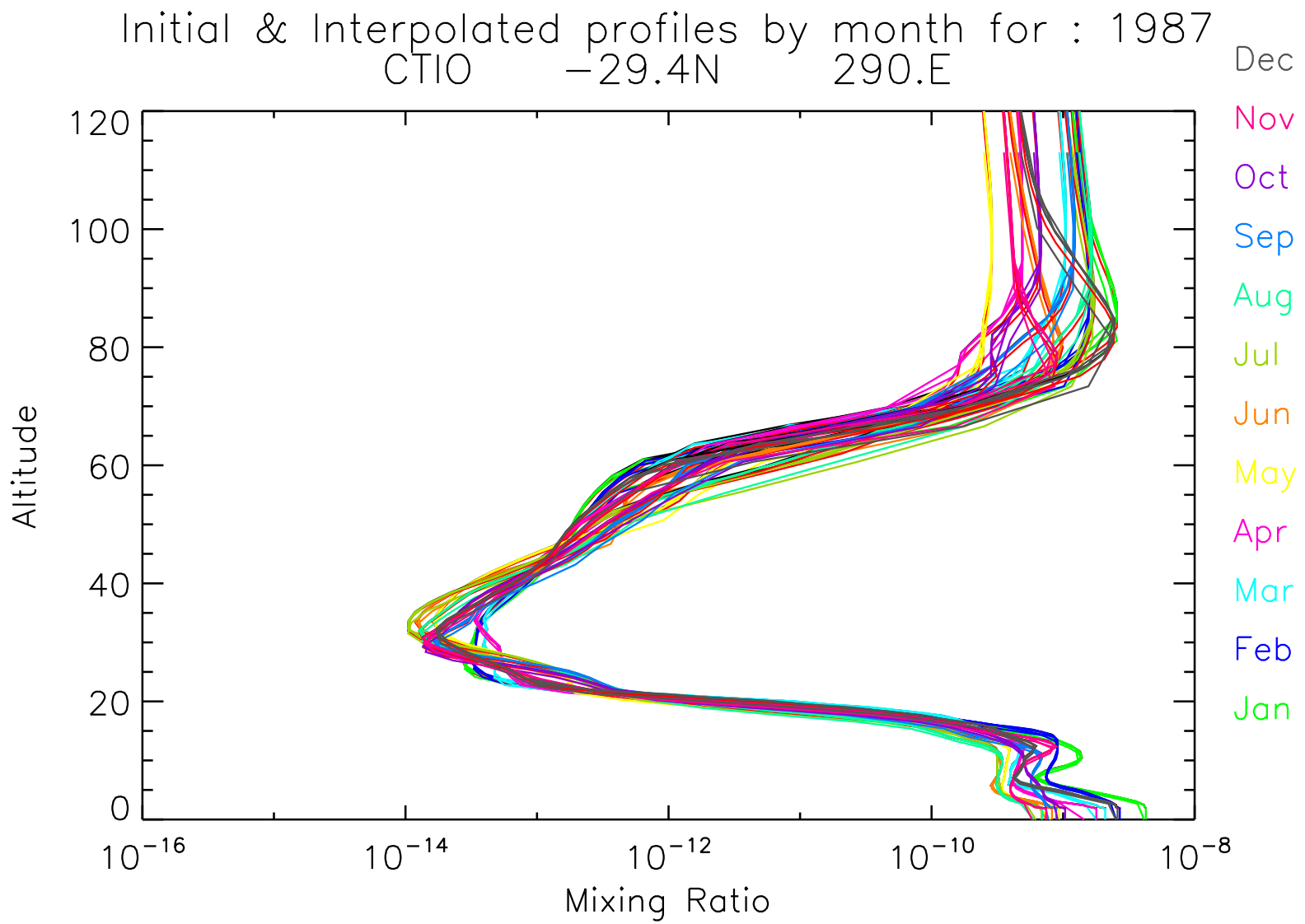
Initial & Interpolated profiles by month for : 1987
CTIO −29.4N 290.E
Altitude
120
100
80
60
40
20
0
10^{-16}
10^{-14}
10^{-12}
10^{-10}
10^{-8}
Mixing Ratio
Dec
Nov
Oct
Sep
Aug
Jul
Jun
May
Apr
Mar
Feb
Jan

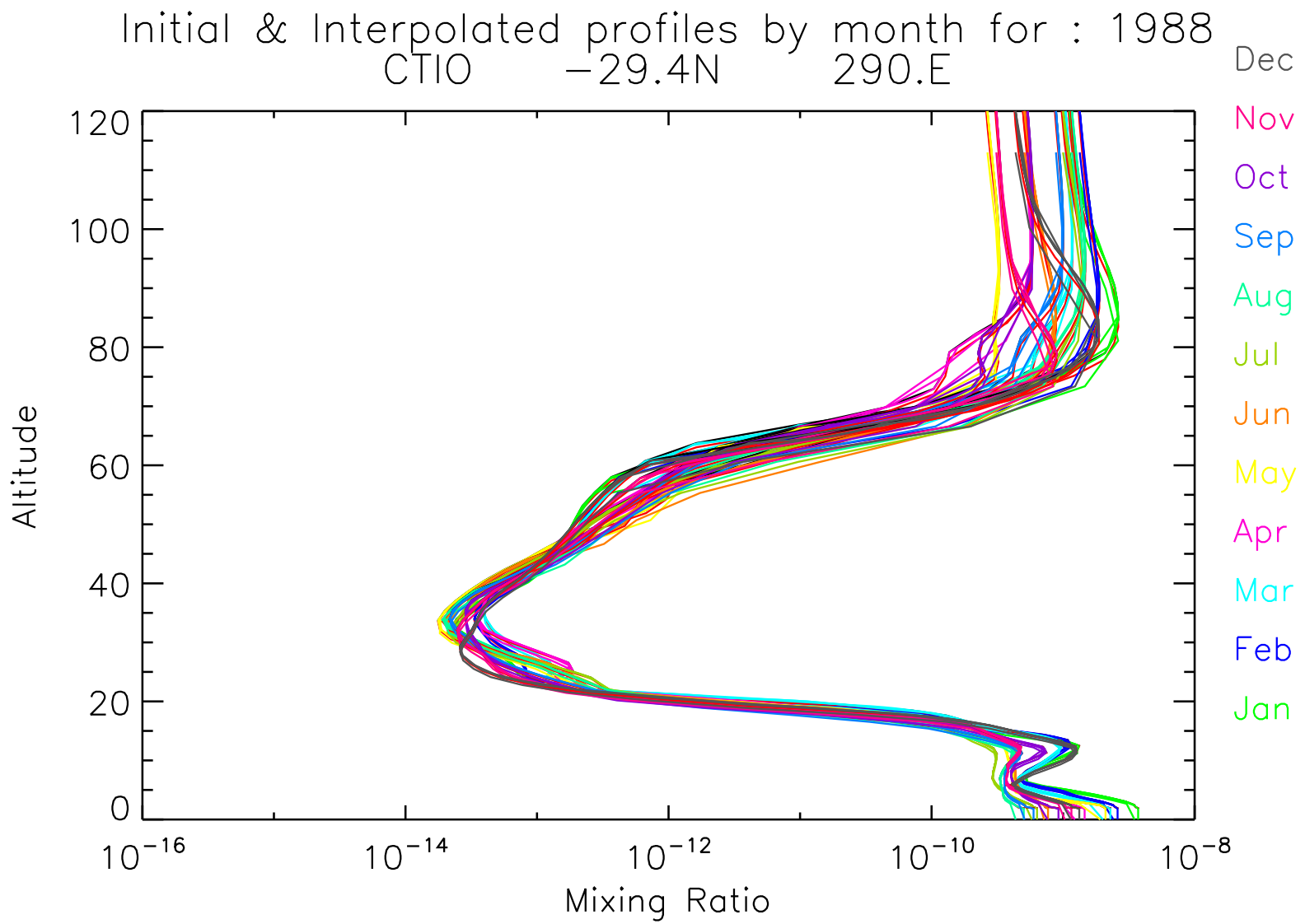
Initial & Interpolated profiles by month for : 1988
CTIO −29.4N 290.E
Dec
Nov
Oct
Sep
Aug
Jul
Jun
May
Apr
Mar
Feb
Jan
120
100
80
60
40
20
0
Altitude
10^{-16}
10^{-14}
10^{-12}
10^{-10}
10^{-8}
Mixing Ratio

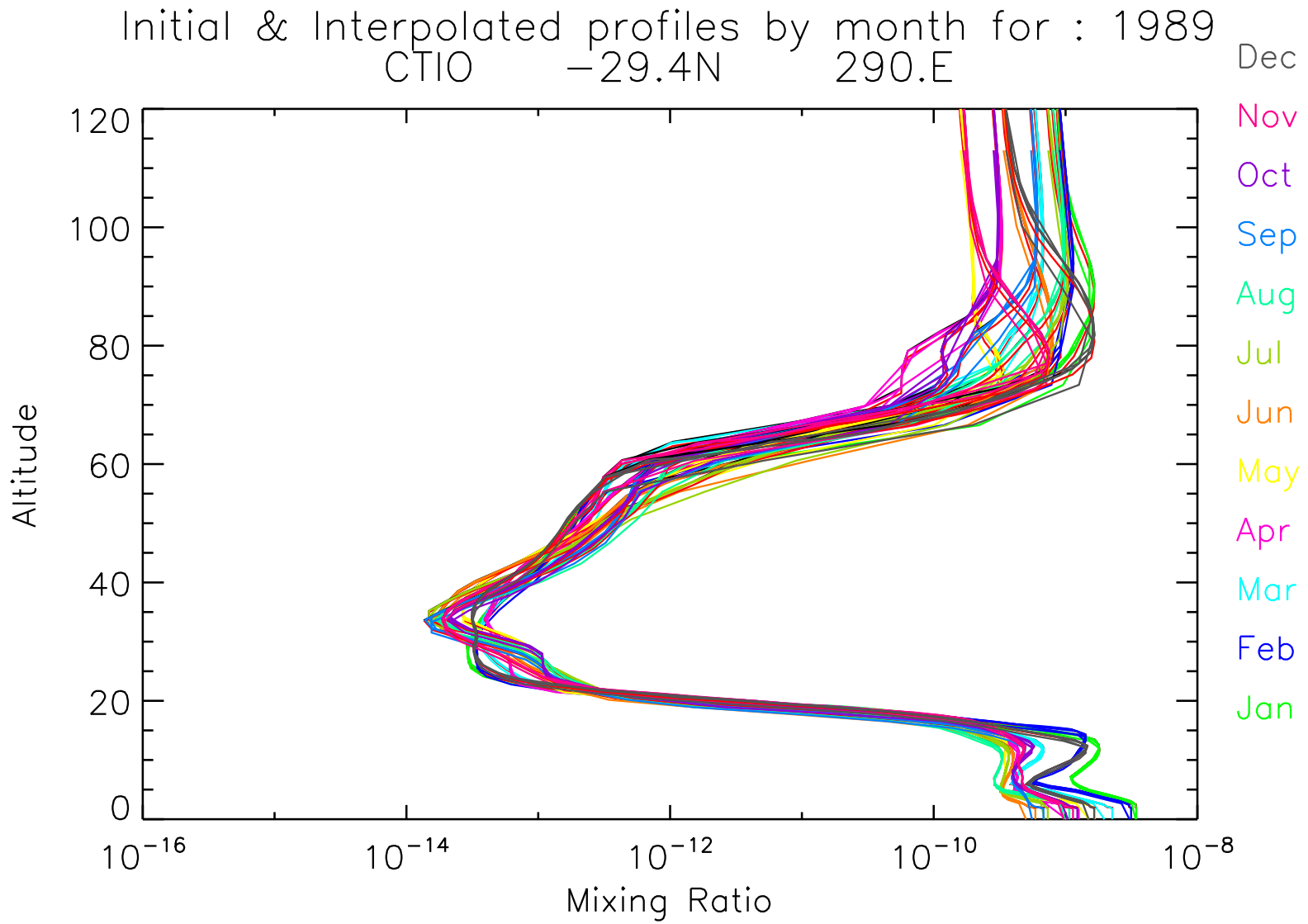
Initial & Interpolated profiles by month for : 1989
CTIO −29.4N 290.E
Altitude
120
100
80
60
40
20
0
10^{-16}
10^{-14}
10^{-12}
10^{-10}
10^{-8}
Mixing Ratio
Dec
Nov
Oct
Sep
Aug
Jul
Jun
May
Apr
Mar
Feb
Jan

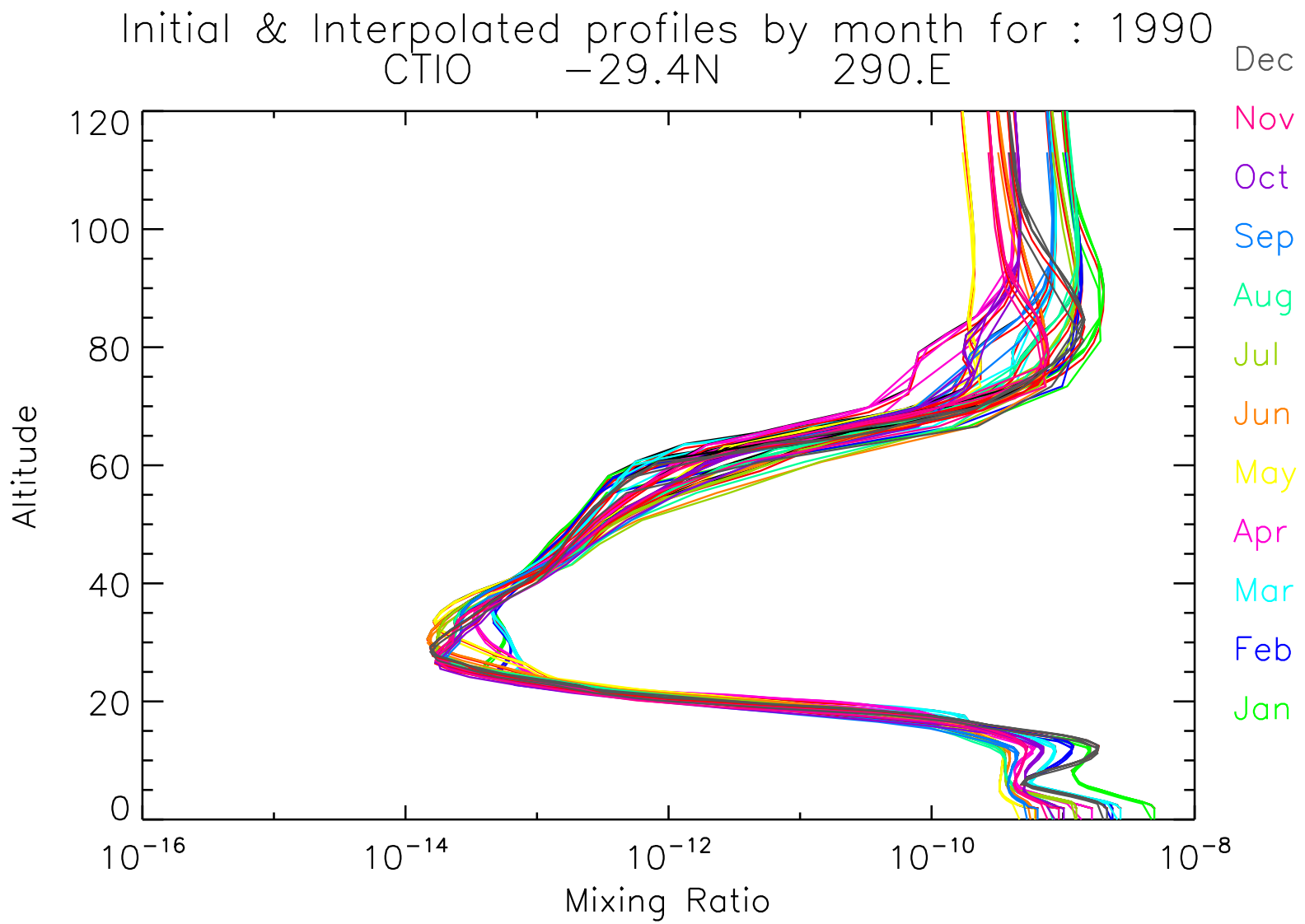
Initial & Interpolated profiles by month for : 1990
CTIO −29.4N 290.E
Dec
Nov
Oct
Sep
Aug
Jul
Jun
May
Apr
Mar
Feb
Jan
120
100
80
60
40
20
0
Altitude
10^{-16}
10^{-14}
10^{-12}
10^{-10}
10^{-8}
Mixing Ratio

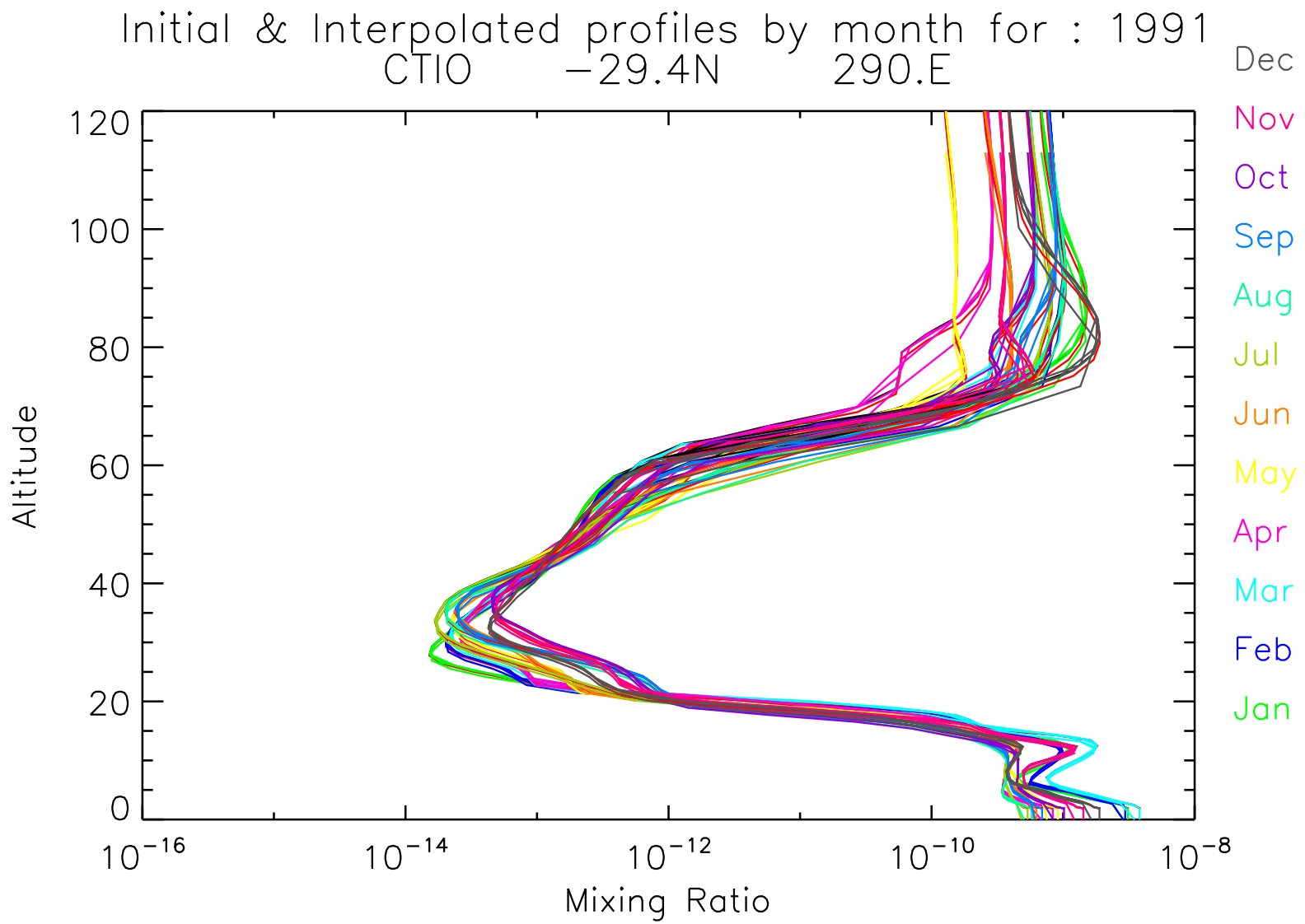
Initial & Interpolated profiles by month for : 1991
CTIO −29.4N 290.E
Dec
Nov
Oct
Sep
Aug
Jul
Jun
May
Apr
Mar
Feb
Jan
Altitude
120
100
80
60
40
20
0
10^{-16}
10^{-14}
10^{-12}
10^{-10}
10^{-8}
Mixing Ratio

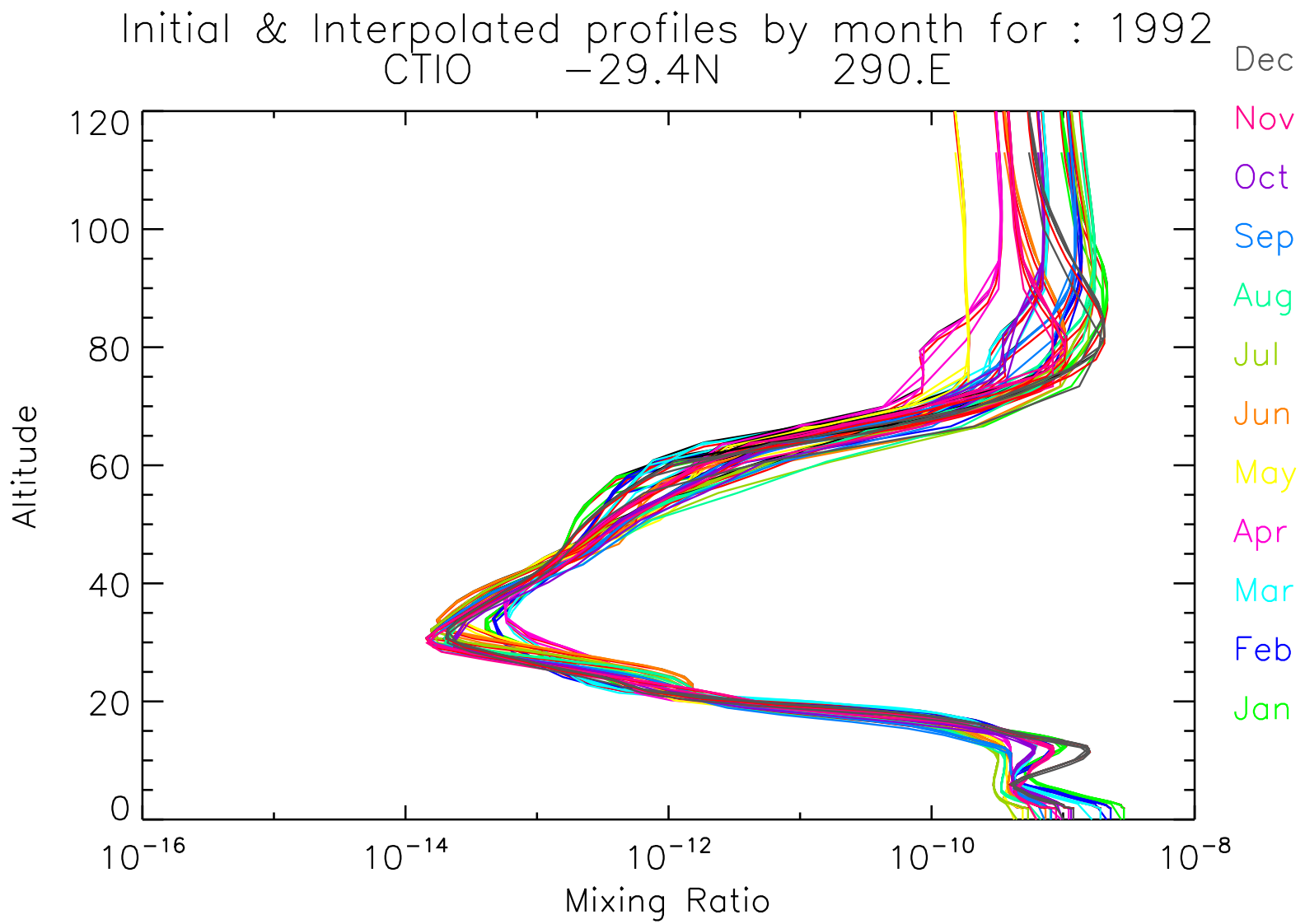
Initial & Interpolated profiles by month for : 1992
CTIO −29.4N 290.E
Dec
Nov
Oct
Sep
Aug
Jul
Jun
May
Apr
Mar
Feb
Jan
120
100
80
60
40
20
0
Altitude
10^{-16}
10^{-14}
10^{-12}
10^{-10}
10^{-8}
Mixing Ratio

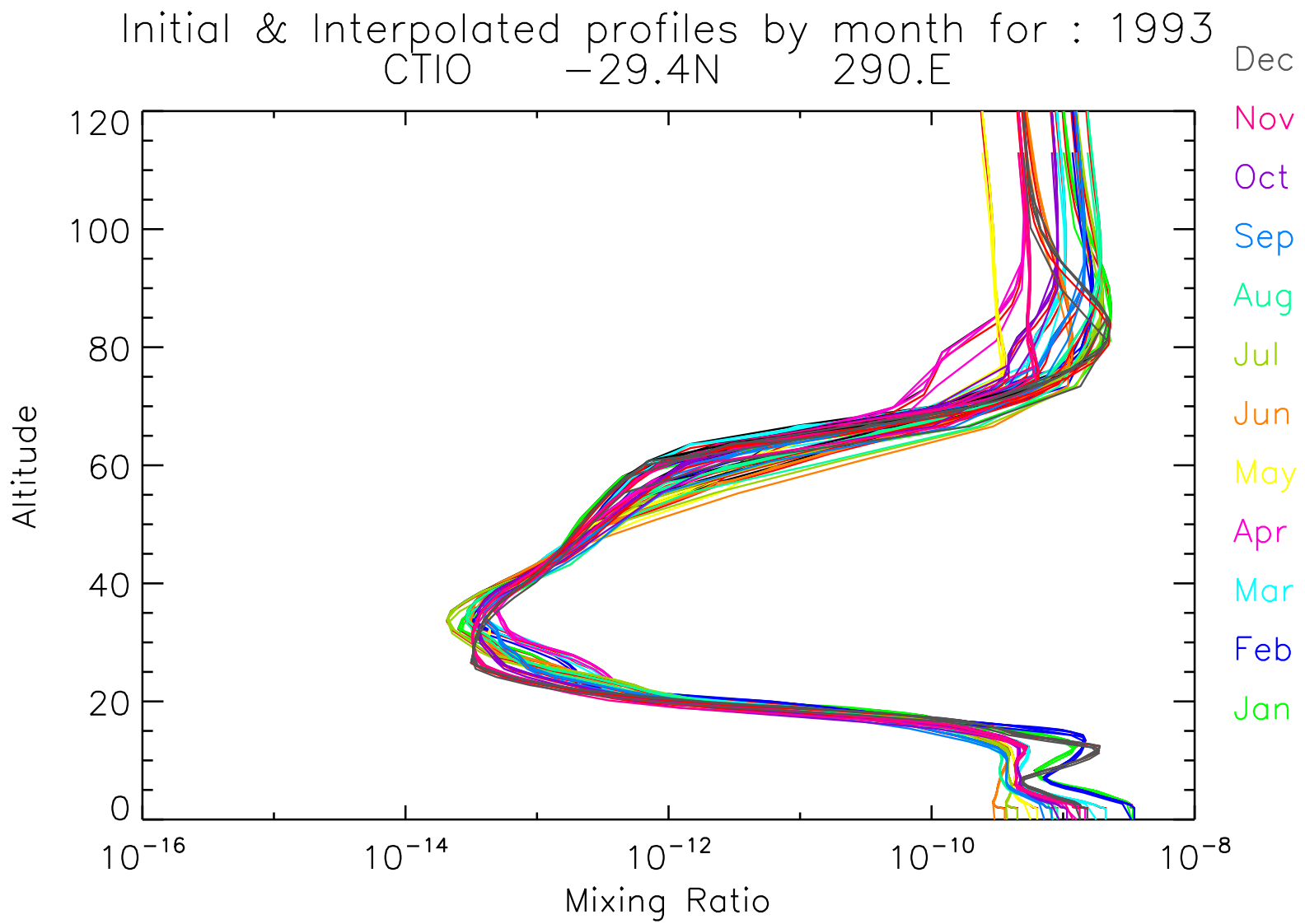
Initial & Interpolated profiles by month for : 1993
CTIO −29.4N 290.E
Dec
Nov
Oct
Sep
Aug
Jul
Jun
May
Apr
Mar
Feb
Jan
120
100
80
60
40
20
0
Altitude
10^{-16}
10^{-14}
10^{-12}
10^{-10}
10^{-8}
Mixing Ratio

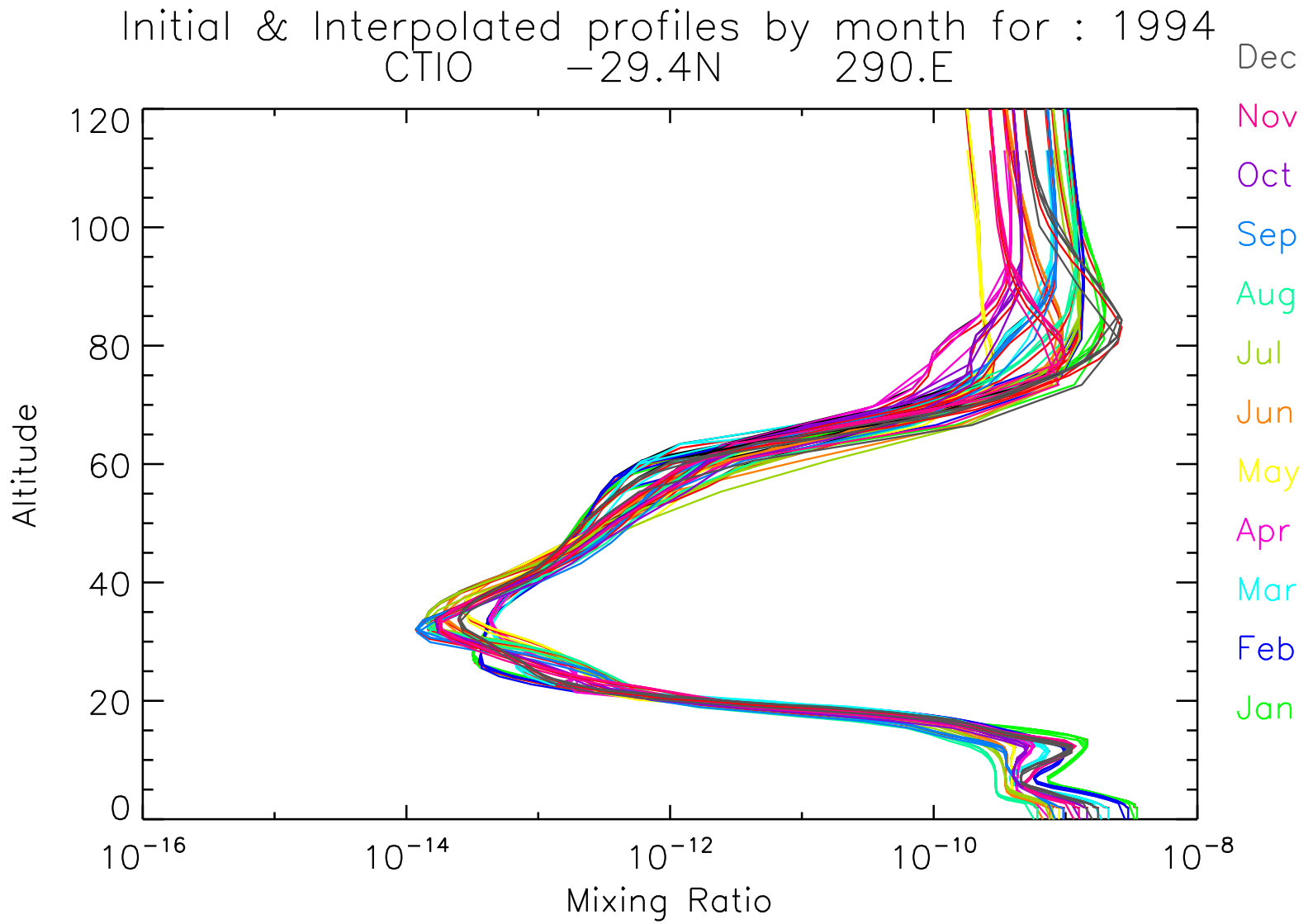
Initial & Interpolated profiles by month for : 1994
CTIO −29.4N 290.E
Altitude
120
100
80
60
40
20
0
10^{-16}
10^{-14}
10^{-12}
10^{-10}
10^{-8}
Mixing Ratio
Dec
Nov
Oct
Sep
Aug
Jul
Jun
May
Apr
Mar
Feb
Jan

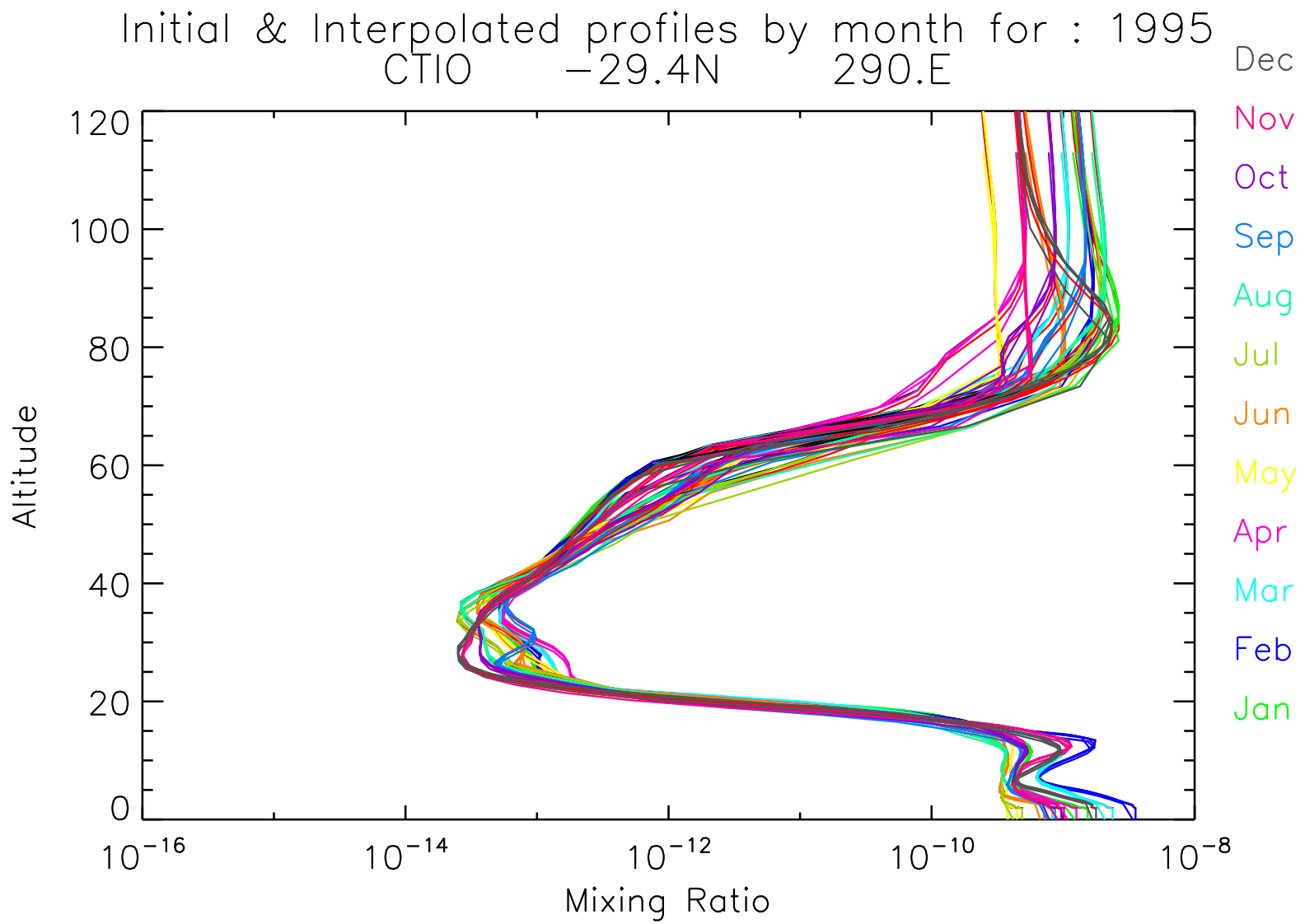
Initial & Interpolated profiles by month for : 1995
CTIO −29.4N 290.E
Dec
Nov
Oct
Sep
Aug
Jul
Jun
May
Apr
Mar
Feb
Jan
120
100
80
60
40
20
0
Altitude
10^{-16}
10^{-14}
10^{-12}
10^{-10}
10^{-8}
Mixing Ratio

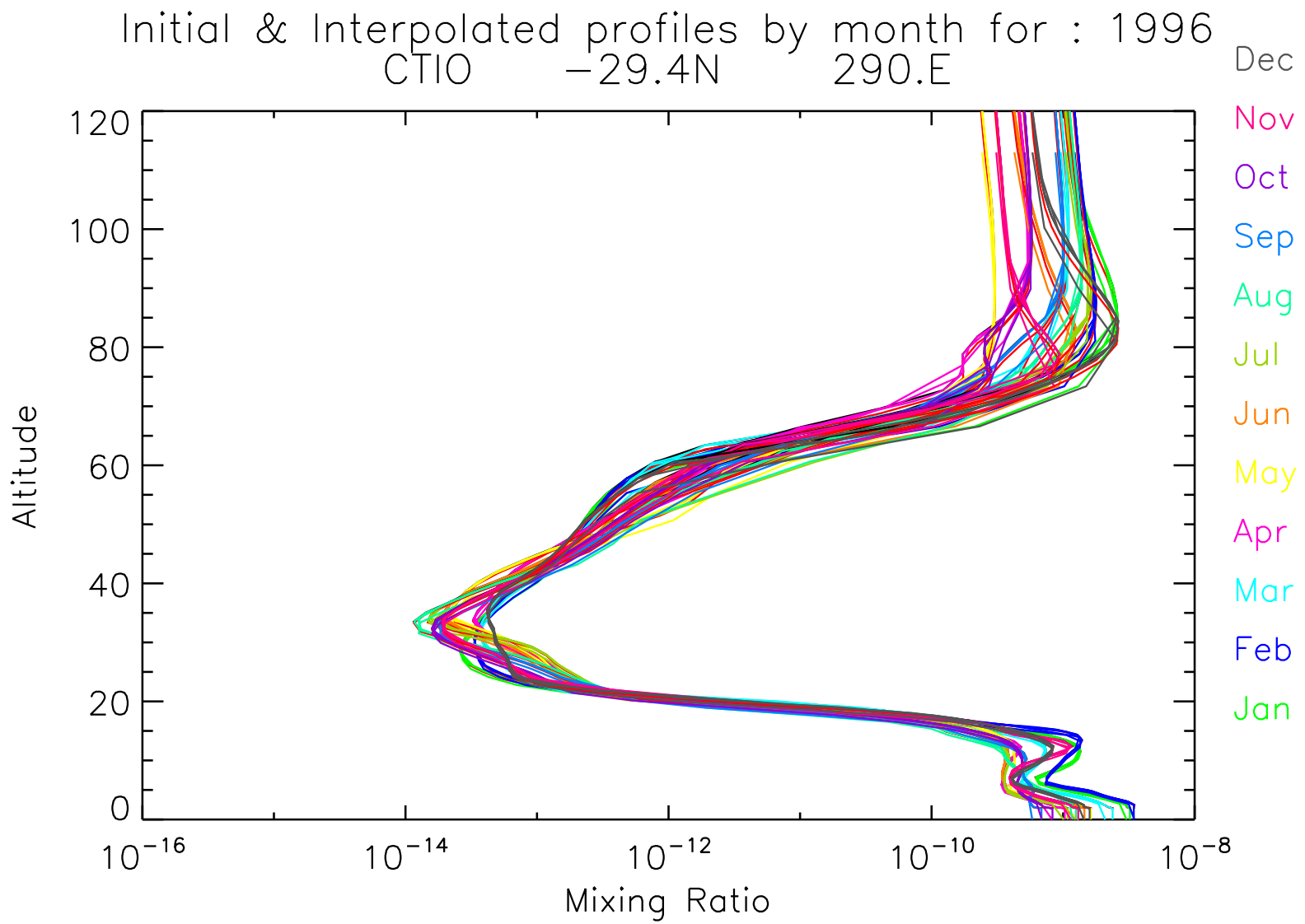
Initial & Interpolated profiles by month for : 1996
CTIO −29.4N 290.E
Dec
Nov
Oct
Sep
Aug
Jul
Jun
May
Apr
Mar
Feb
Jan
120
100
80
60
40
20
0
Altitude
10^{-16}
10^{-14}
10^{-12}
10^{-10}
10^{-8}
Mixing Ratio

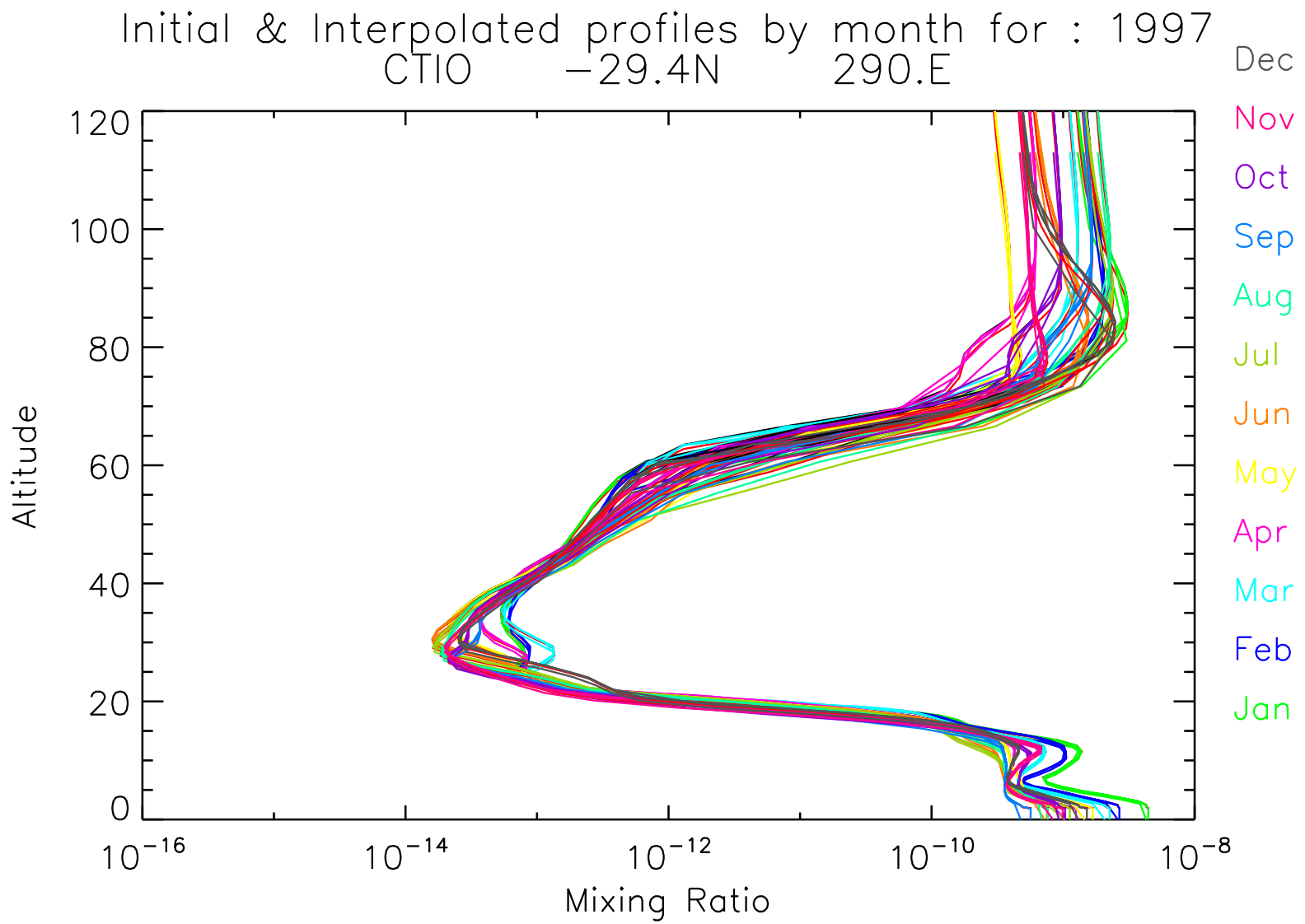
Initial & Interpolated profiles by month for : 1997
CTIO −29.4N 290.E
Altitude
120
100
80
60
40
20
0
10^{-16}
10^{-14}
10^{-12}
10^{-10}
10^{-8}
Mixing Ratio
Dec
Nov
Oct
Sep
Aug
Jul
Jun
May
Apr
Mar
Feb
Jan

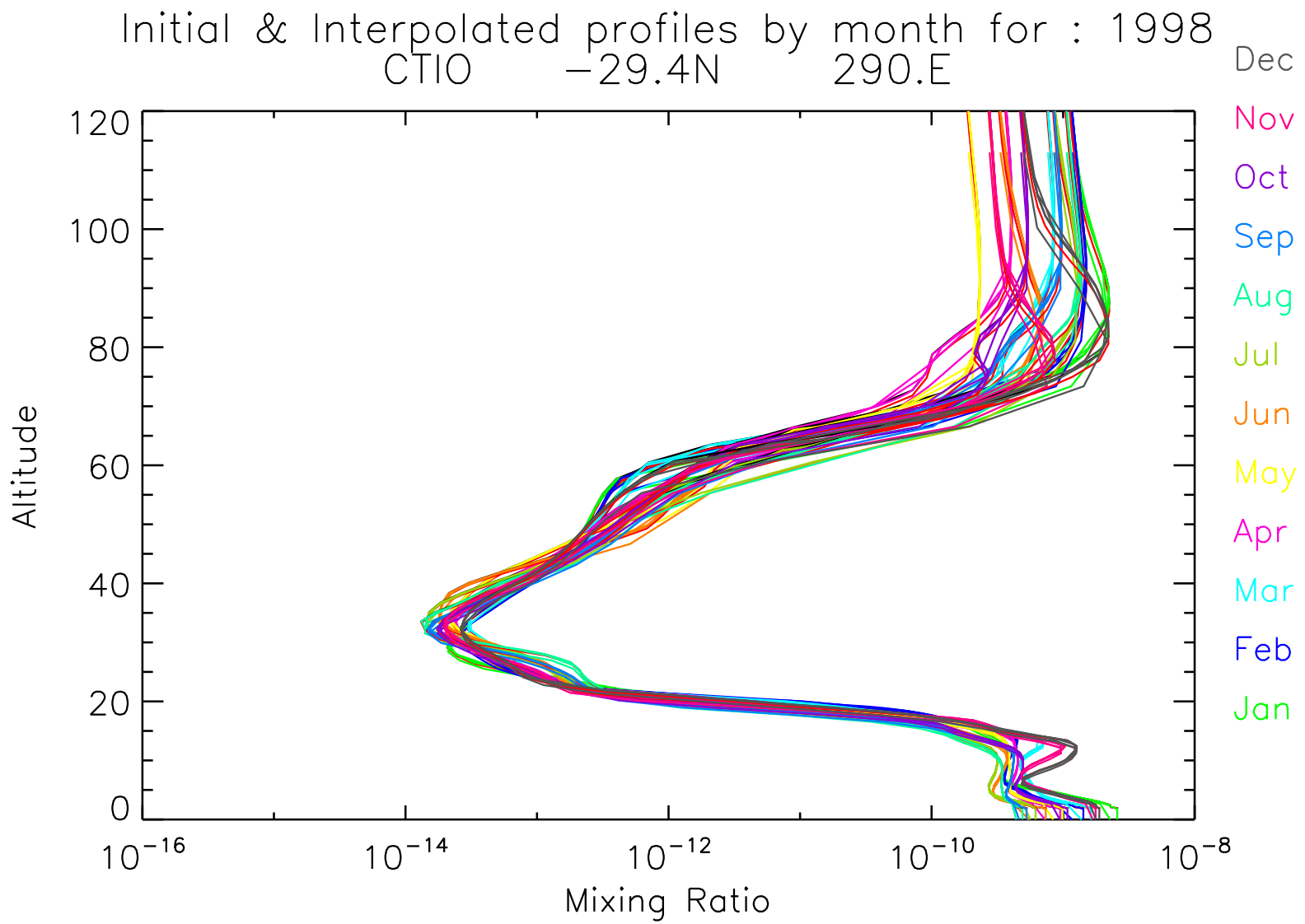
Initial & Interpolated profiles by month for : 1998
CTIO −29.4N 290.E
Altitude
120
100
80
60
40
20
0
10^{-16}
10^{-14}
10^{-12}
10^{-10}
10^{-8}
Mixing Ratio
Dec
Nov
Oct
Sep
Aug
Jul
Jun
May
Apr
Mar
Feb
Jan

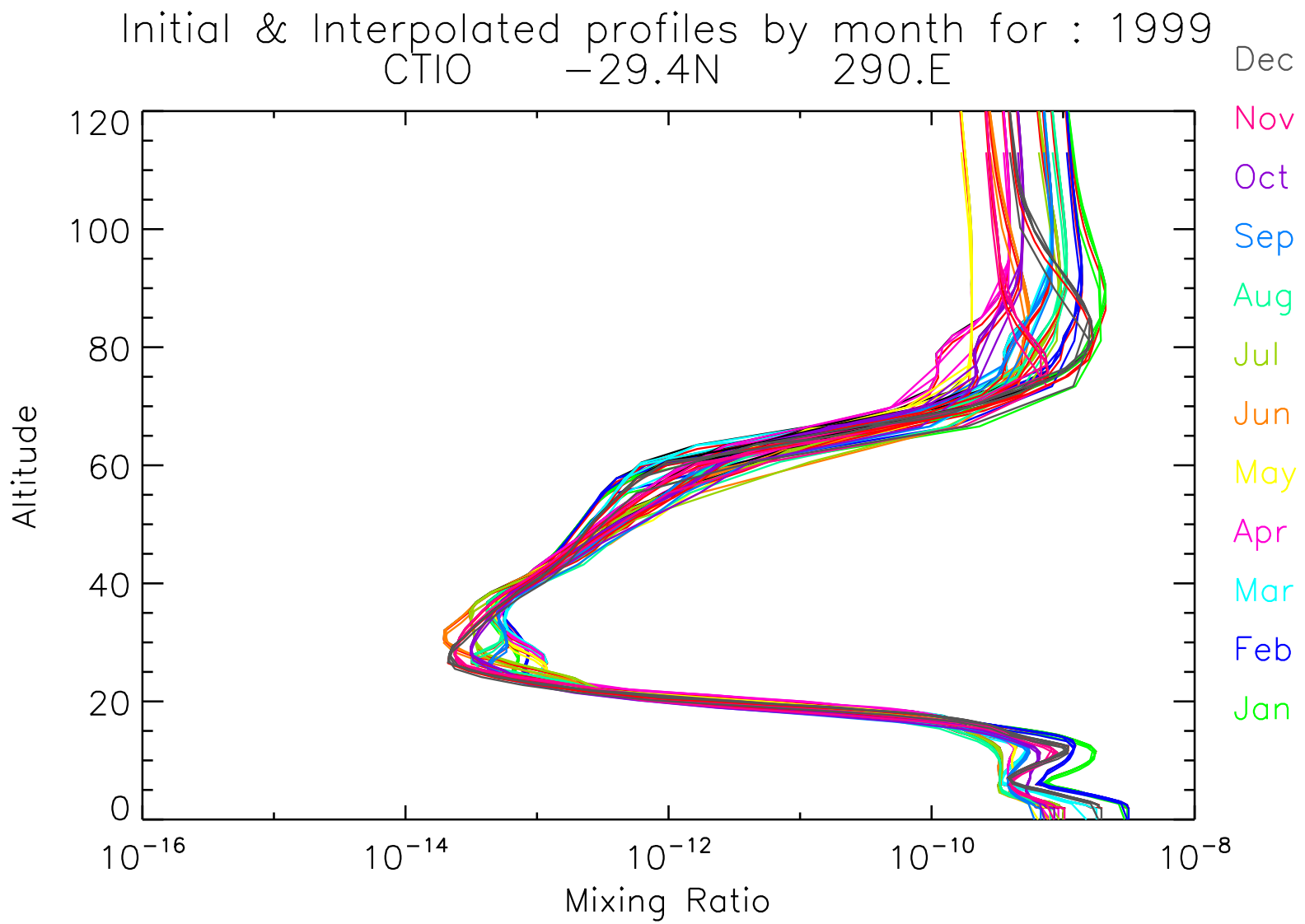
Initial & Interpolated profiles by month for : 1999
CTIO −29.4N 290.E
Altitude
120
100
80
60
40
20
0
10^{-16}
10^{-14}
10^{-12}
10^{-10}
10^{-8}
Mixing Ratio
Dec
Nov
Oct
Sep
Aug
Jul
Jun
May
Apr
Mar
Feb
Jan

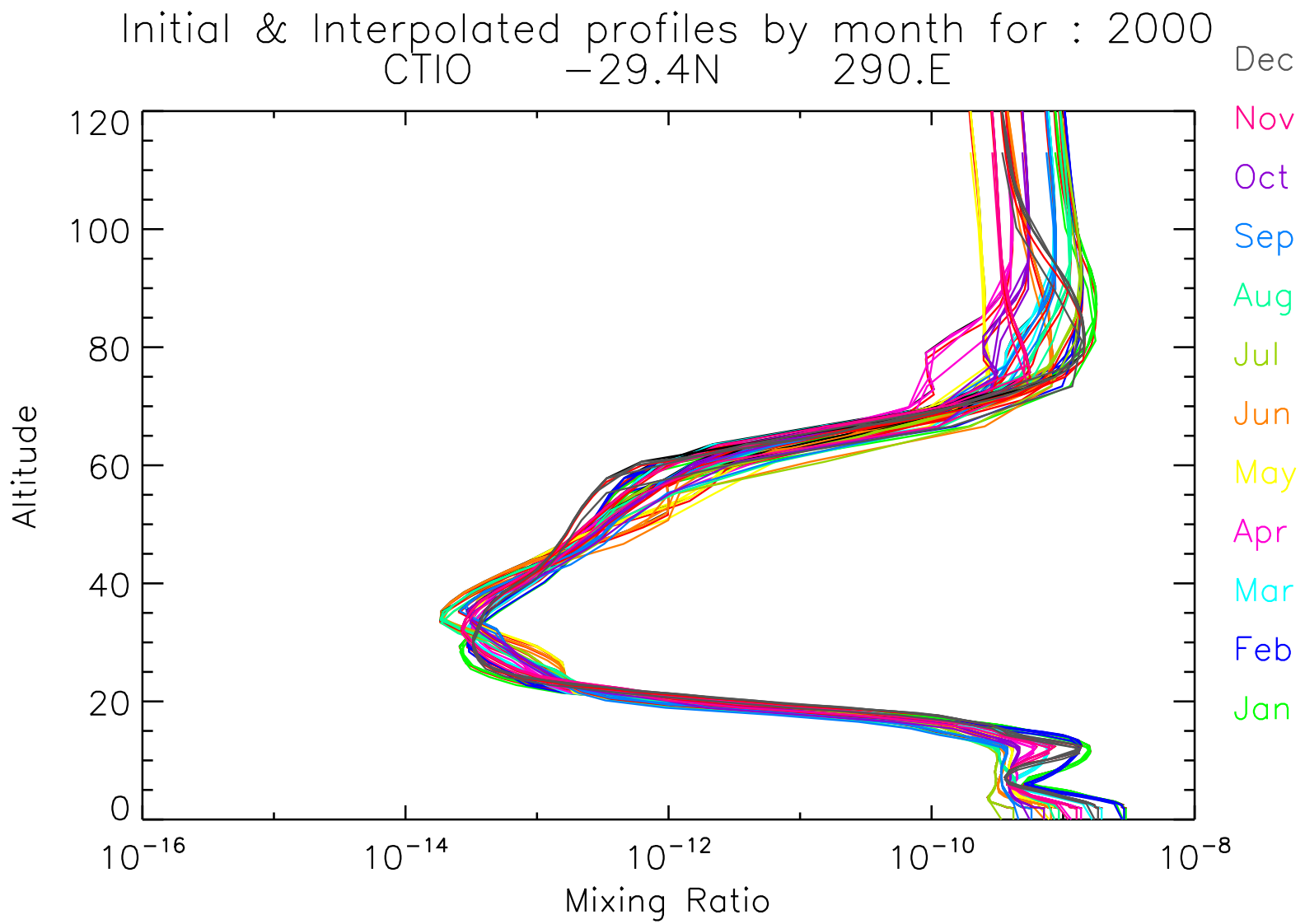
Initial & Interpolated profiles by month for : 2000
CTIO −29.4N 290.E
Altitude
120
100
80
60
40
20
0
10^{-16}
10^{-14}
10^{-12}
10^{-10}
10^{-8}
Mixing Ratio
Dec
Nov
Oct
Sep
Aug
Jul
Jun
May
Apr
Mar
Feb
Jan

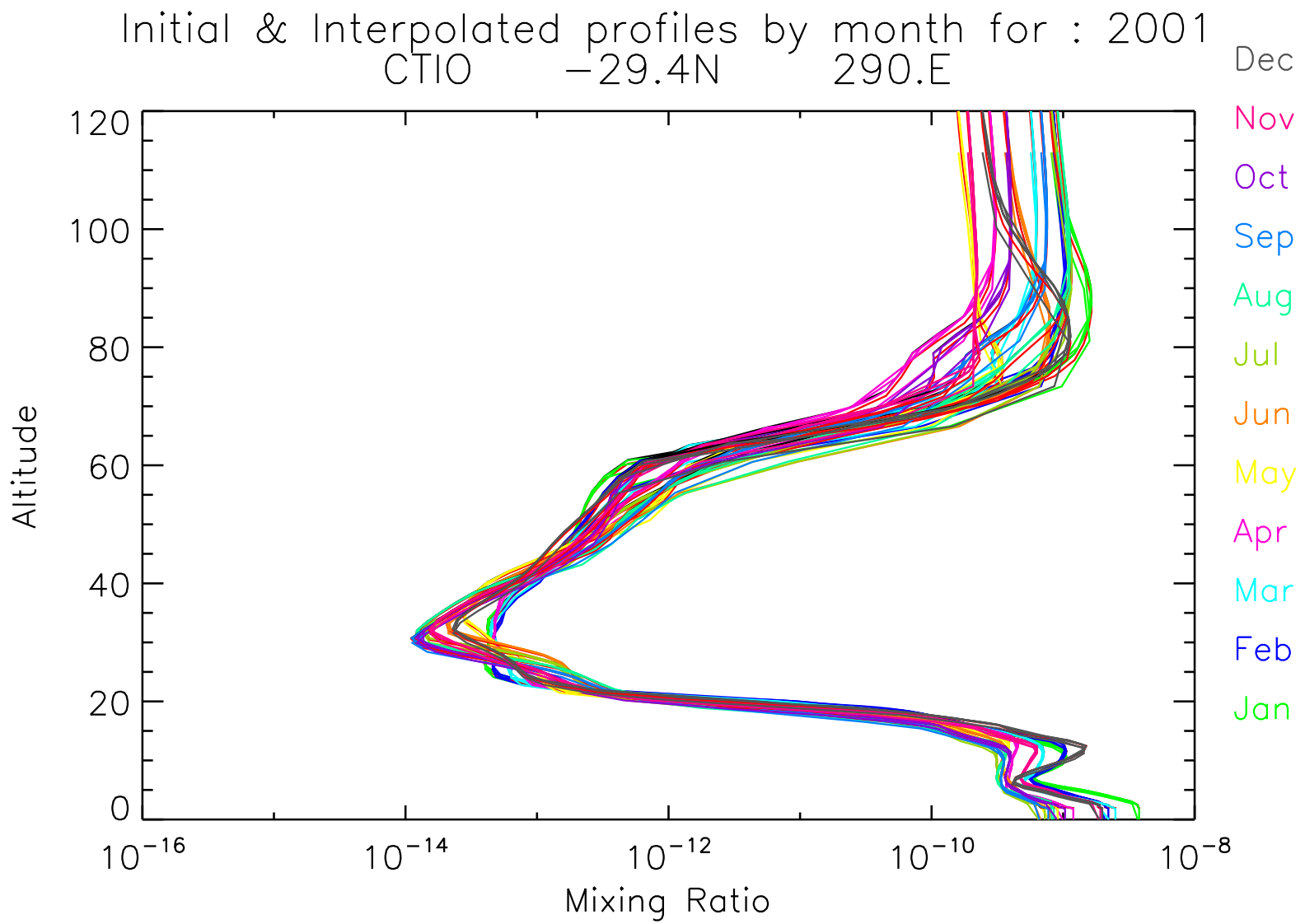
Initial & Interpolated profiles by month for : 2001
CTIO −29.4N 290.E
Dec
Nov
Oct
Sep
Aug
Jul
Jun
May
Apr
Mar
Feb
Jan
120
100
80
60
40
20
0
Altitude
10^{-16}
10^{-14}
10^{-12}
10^{-10}
10^{-8}
Mixing Ratio

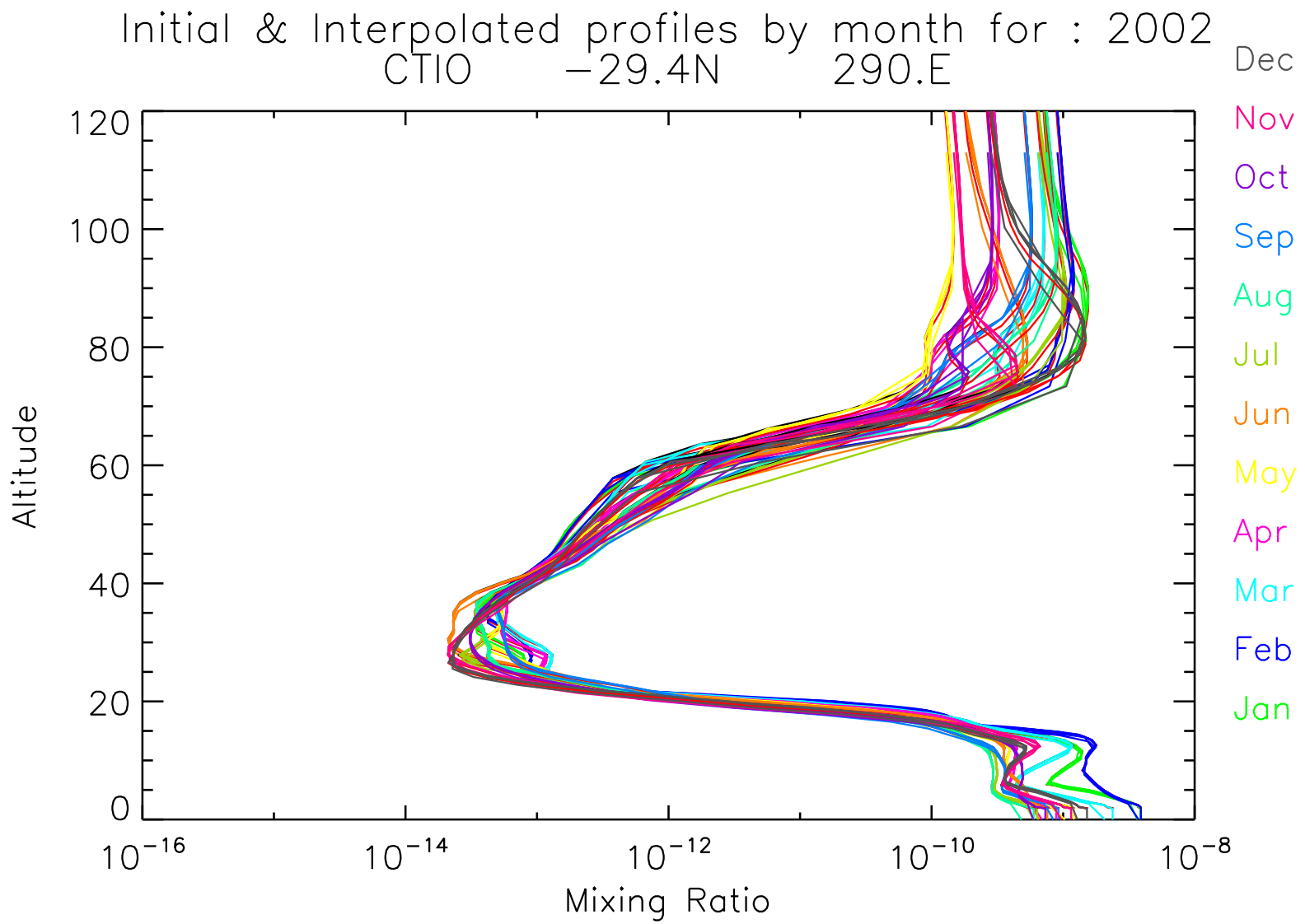
Initial & Interpolated profiles by month for : 2002
CTIO −29.4N 290.E
Dec
Nov
Oct
Sep
Aug
Jul
Jun
May
Apr
Mar
Feb
Jan
120
100
80
60
40
20
0
Altitude
10^{-16}
10^{-14}
10^{-12}
10^{-10}
10^{-8}
Mixing Ratio

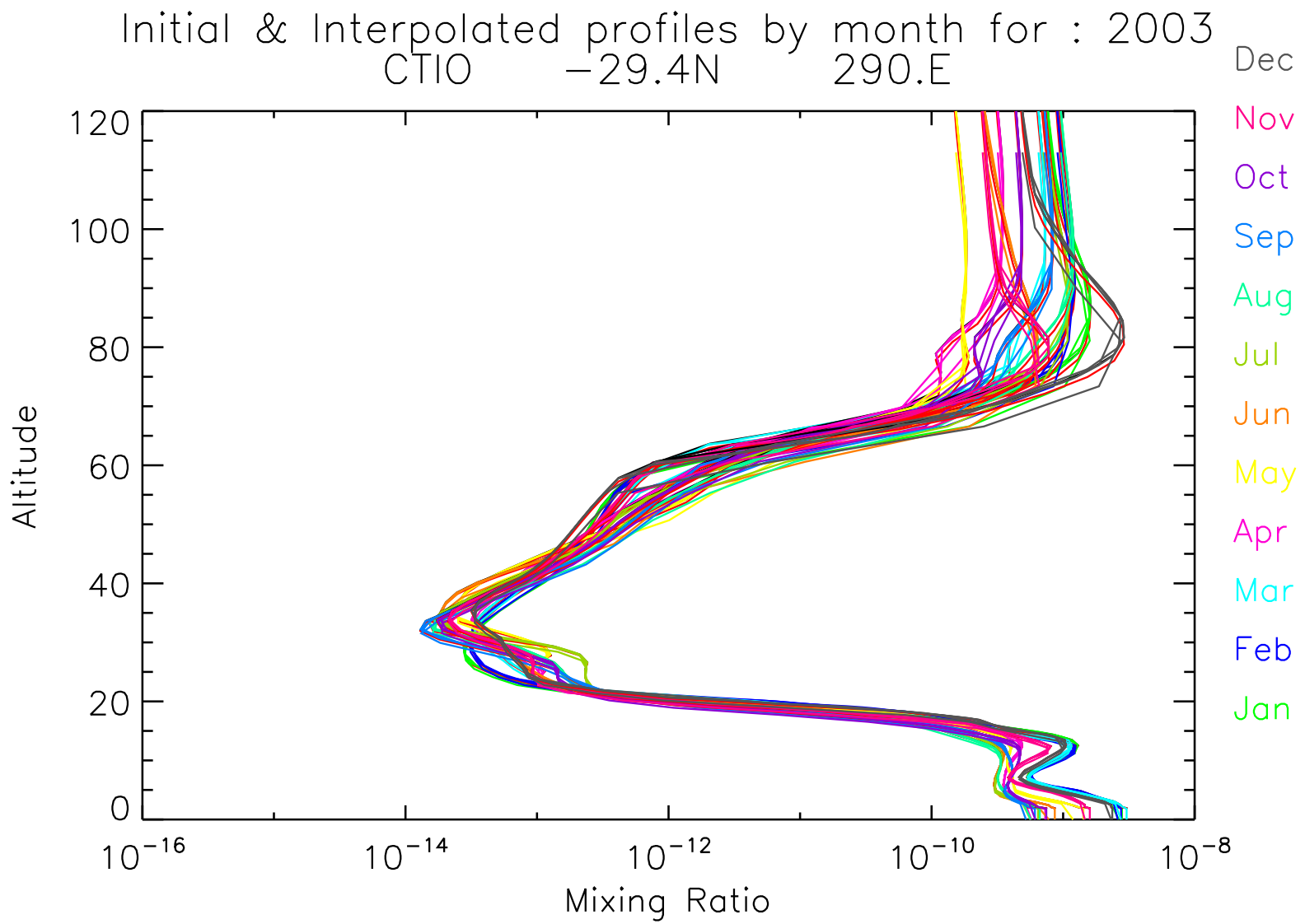
Initial & Interpolated profiles by month for : 2003
CTIO −29.4N 290.E
Dec
Nov
Oct
Sep
Aug
Jul
Jun
May
Apr
Mar
Feb
Jan
Altitude
120
100
80
60
40
20
0
10^{-16}
10^{-14}
10^{-12}
10^{-10}
10^{-8}
Mixing Ratio

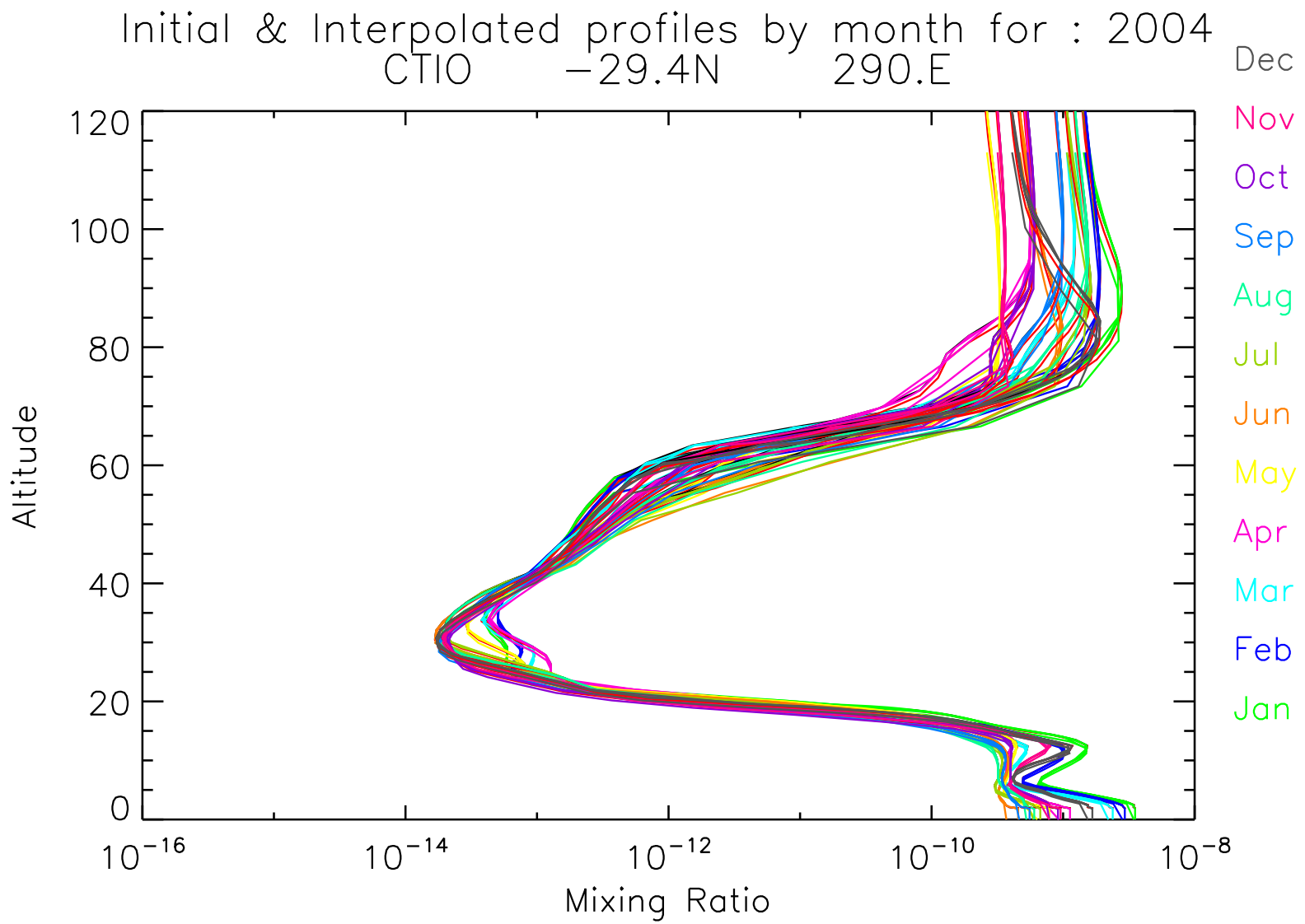
Initial & Interpolated profiles by month for : 2004
CTIO −29.4N 290.E
Dec
Nov
Oct
Sep
Aug
Jul
Jun
May
Apr
Mar
Feb
Jan
120
100
80
60
40
20
0
Altitude
10^{-16}
10^{-14}
10^{-12}
10^{-10}
10^{-8}
Mixing Ratio

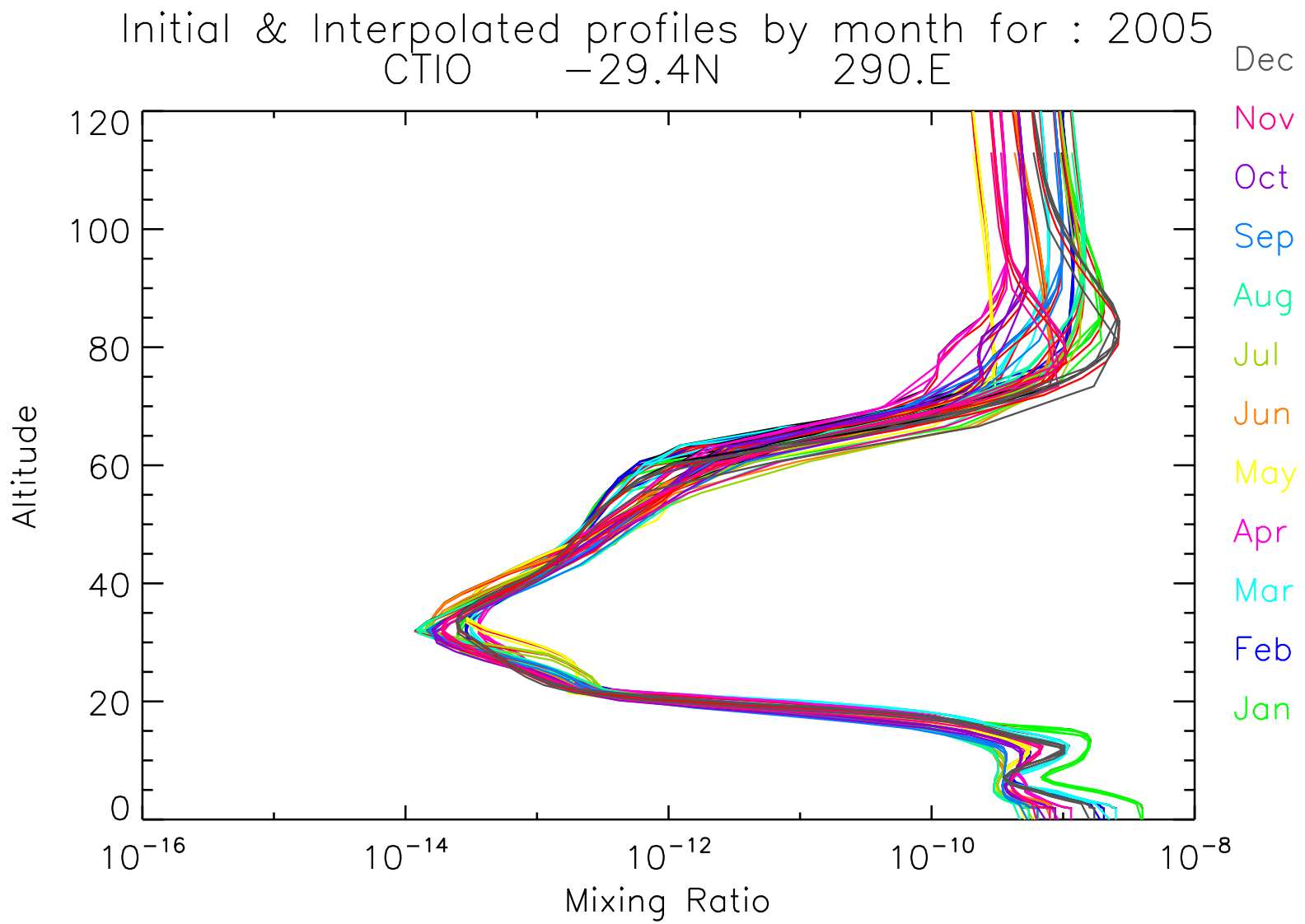
Initial & Interpolated profiles by month for : 2005
CTIO −29.4N 290.E
Dec
Nov
Oct
Sep
Aug
Jul
Jun
May
Apr
Mar
Feb
Jan
120
100
80
60
40
20
0
Altitude
10^{-16}
10^{-14}
10^{-12}
10^{-10}
10^{-8}
Mixing Ratio

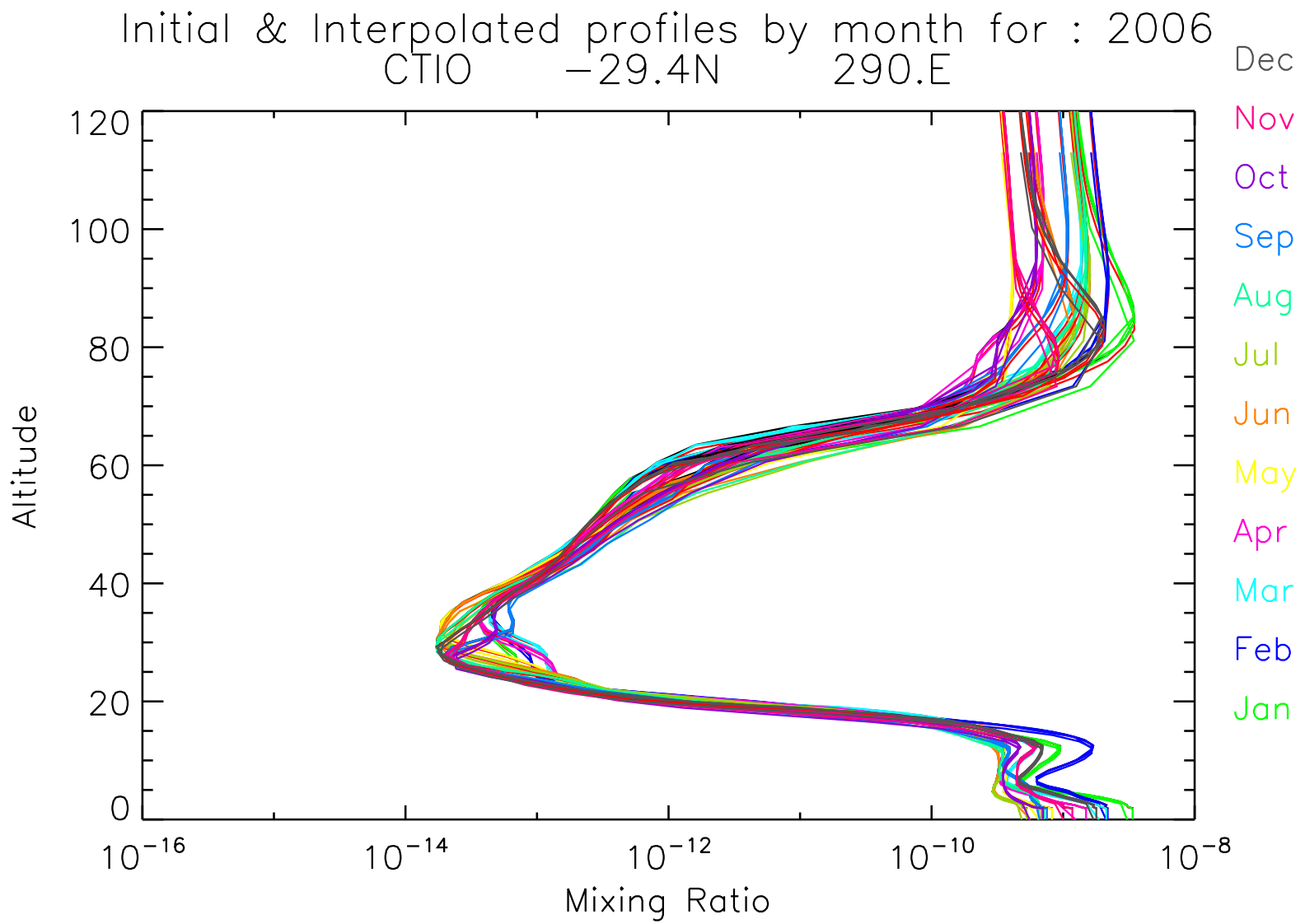
Initial & Interpolated profiles by month for : 2006
CTIO −29.4N 290.E
Altitude
120
100
80
60
40
20
0
10^{-16}
10^{-14}
10^{-12}
10^{-10}
10^{-8}
Mixing Ratio
Dec
Nov
Oct
Sep
Aug
Jul
Jun
May
Apr
Mar
Feb
Jan

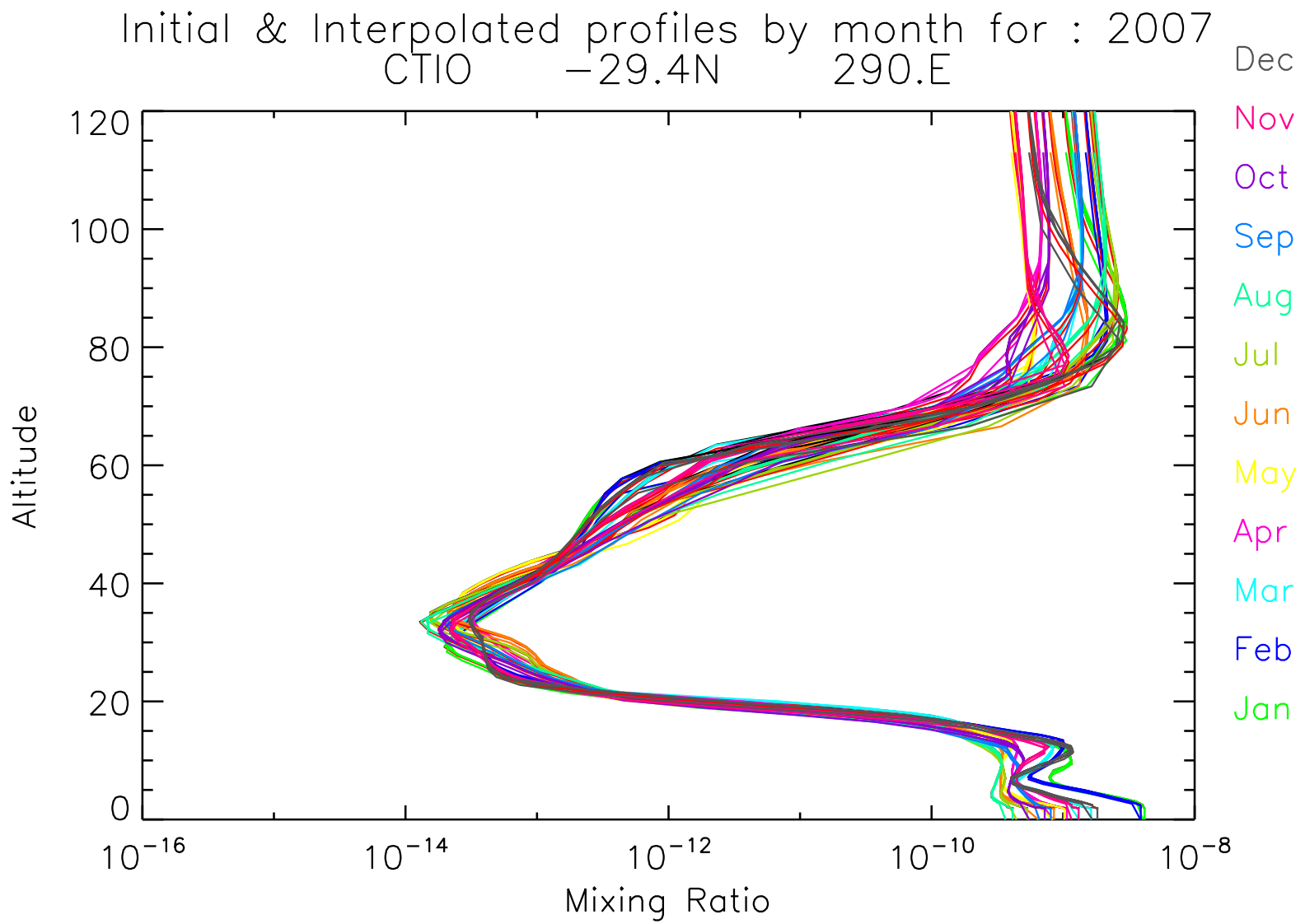
Initial & Interpolated profiles by month for : 2007
CTIO −29.4N 290.E
Altitude
120
100
80
60
40
20
0
10^{-16}
10^{-14}
10^{-12}
10^{-10}
10^{-8}
Mixing Ratio
Dec
Nov
Oct
Sep
Aug
Jul
Jun
May
Apr
Mar
Feb
Jan

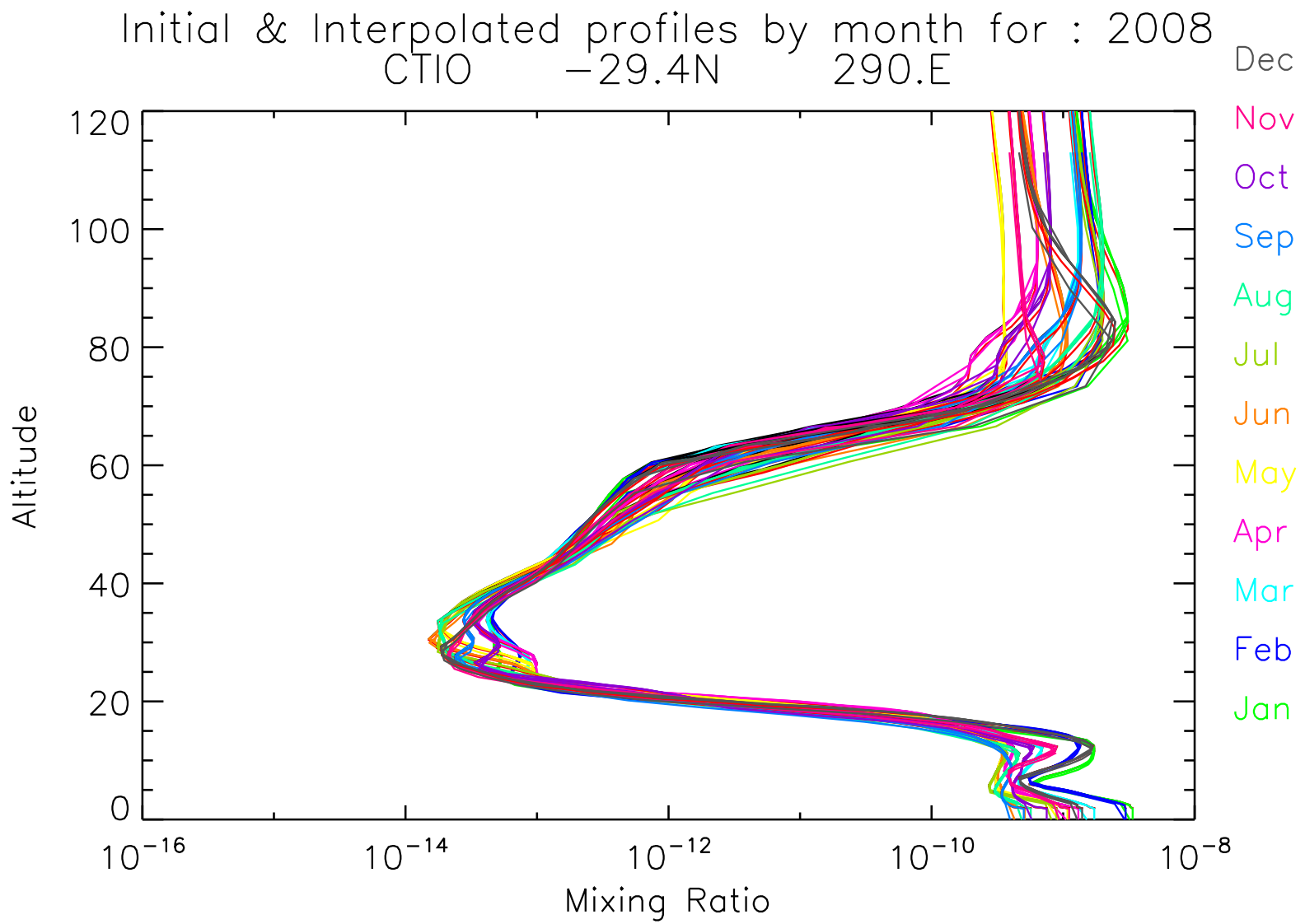
Initial & Interpolated profiles by month for : 2008
CTIO −29.4N 290.E
Dec
Nov
Oct
Sep
Aug
Jul
Jun
May
Apr
Mar
Feb
Jan
Altitude
120
100
80
60
40
20
0
10^{-16}
10^{-14}
10^{-12}
10^{-10}
10^{-8}
Mixing Ratio

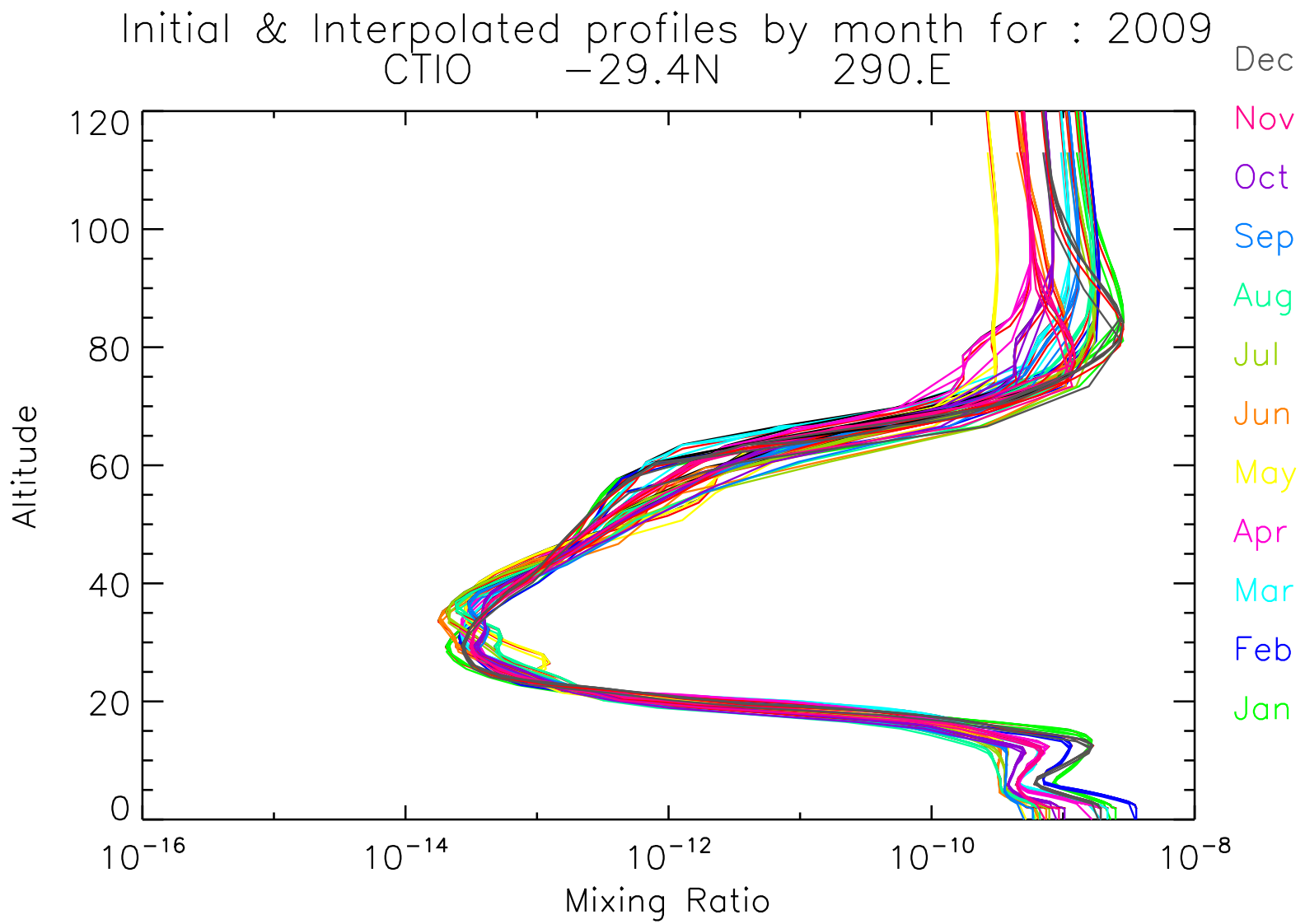
Initial & Interpolated profiles by month for : 2009
CTIO −29.4N 290.E
Altitude
120
100
80
60
40
20
0
10^{-16}
10^{-14}
10^{-12}
10^{-10}
10^{-8}
Mixing Ratio
Dec
Nov
Oct
Sep
Aug
Jul
Jun
May
Apr
Mar
Feb
Jan

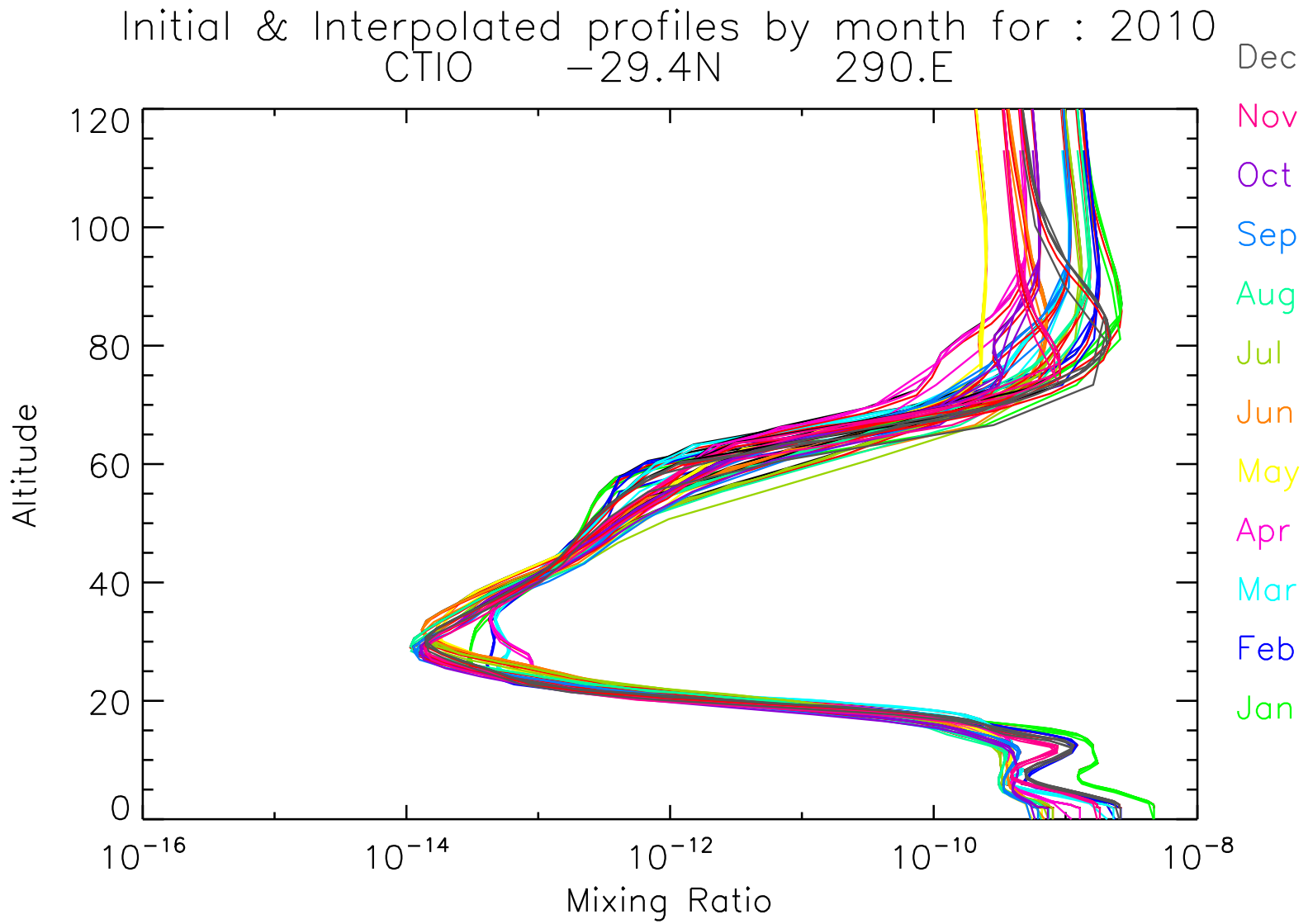
Initial & Interpolated profiles by month for : 2010
CTIO −29.4N 290.E
Altitude
120
100
80
60
40
20
0
10^{-16}
10^{-14}
10^{-12}
10^{-10}
10^{-8}
Mixing Ratio
Dec
Nov
Oct
Sep
Aug
Jul
Jun
May
Apr
Mar
Feb
Jan

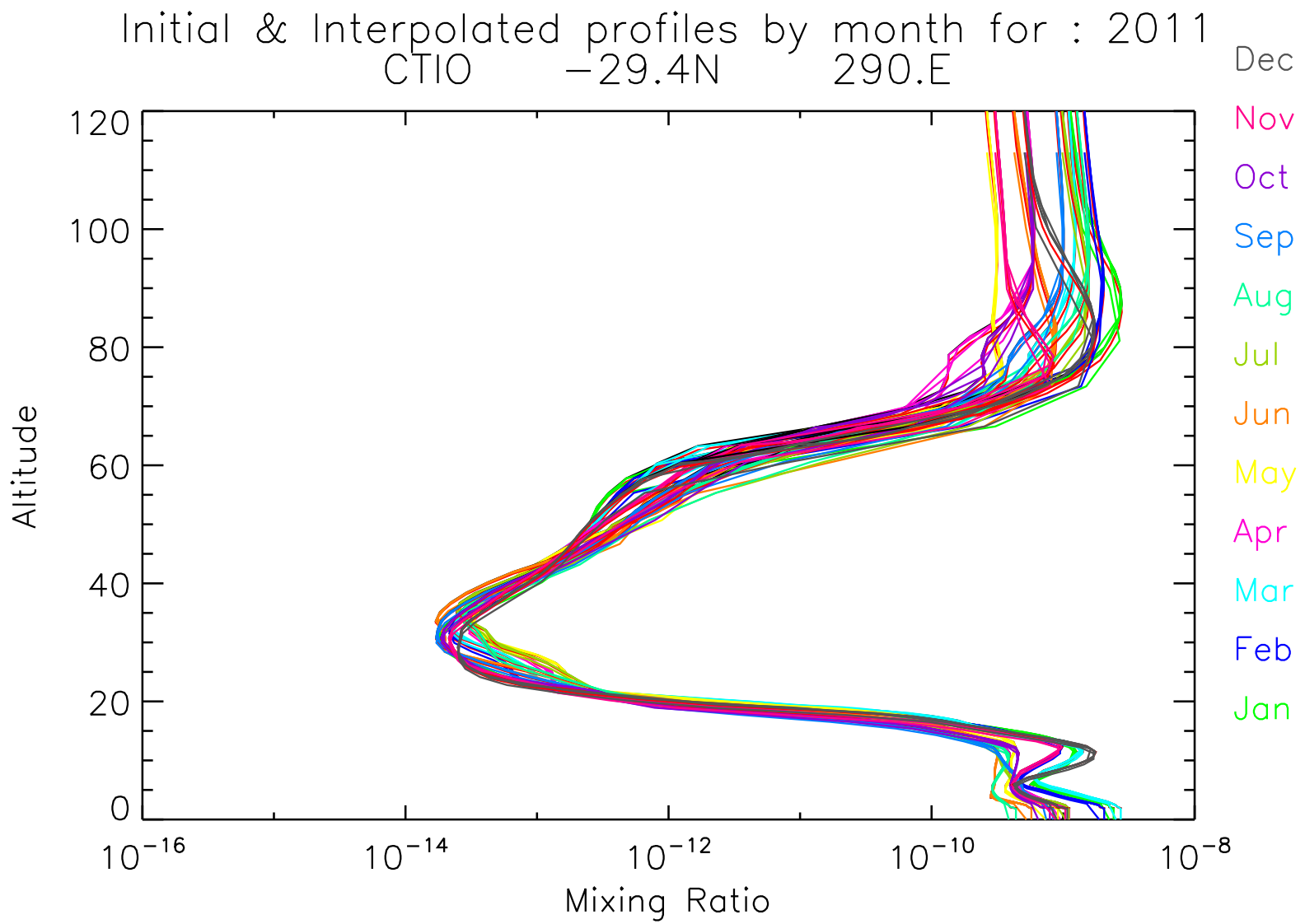
Initial & Interpolated profiles by month for : 2011
CTIO −29.4N 290.E
Altitude
120
100
80
60
40
20
0
10^{-16}
10^{-14}
10^{-12}
10^{-10}
10^{-8}
Mixing Ratio
Dec
Nov
Oct
Sep
Aug
Jul
Jun
May
Apr
Mar
Feb
Jan

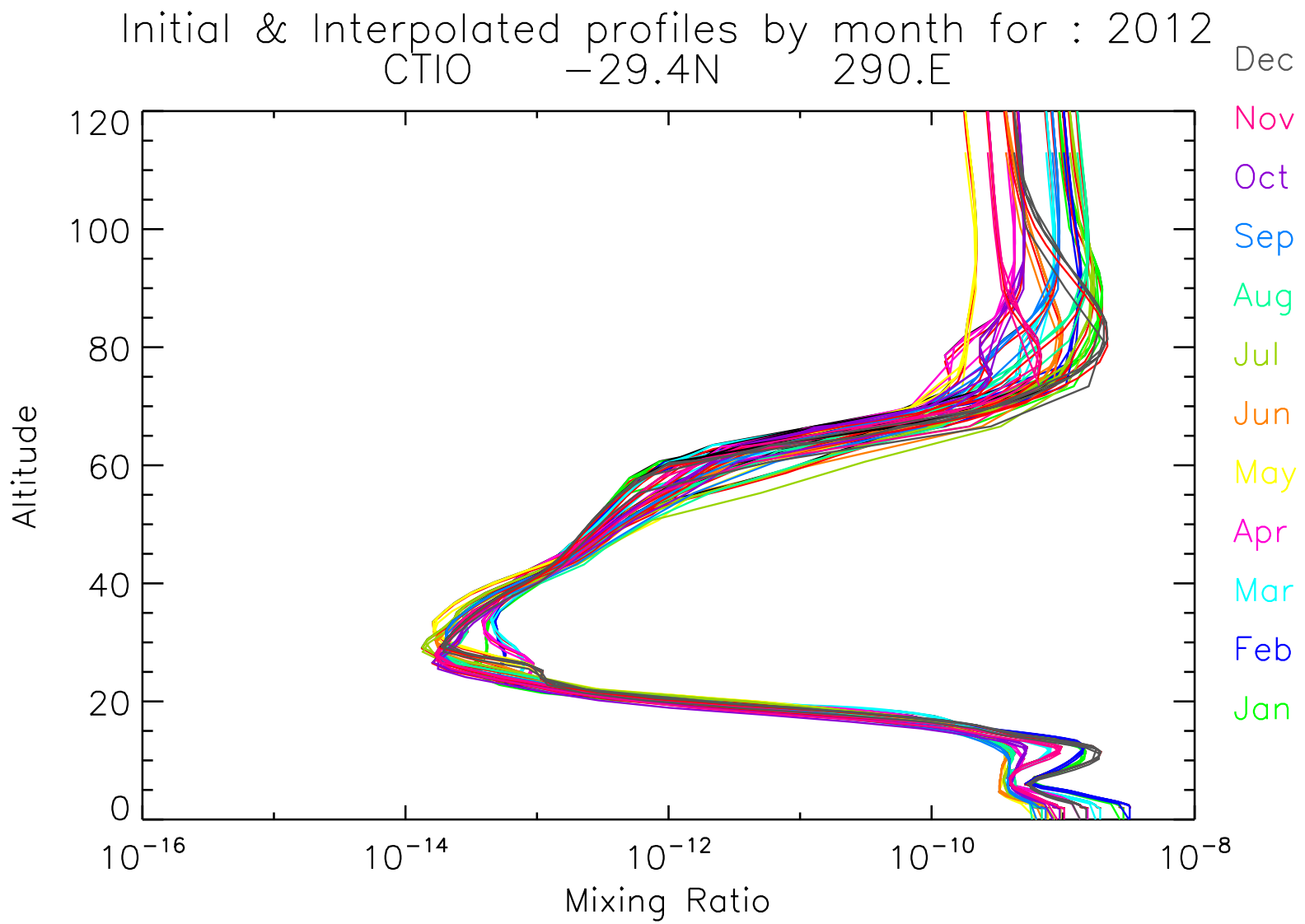
Initial & Interpolated profiles by month for : 2012
CTIO −29.4N 290.E
Dec
Nov
Oct
Sep
Aug
Jul
Jun
May
Apr
Mar
Feb
Jan
120
100
80
60
40
20
0
Altitude
10^{-16}
10^{-14}
10^{-12}
10^{-10}
10^{-8}
Mixing Ratio

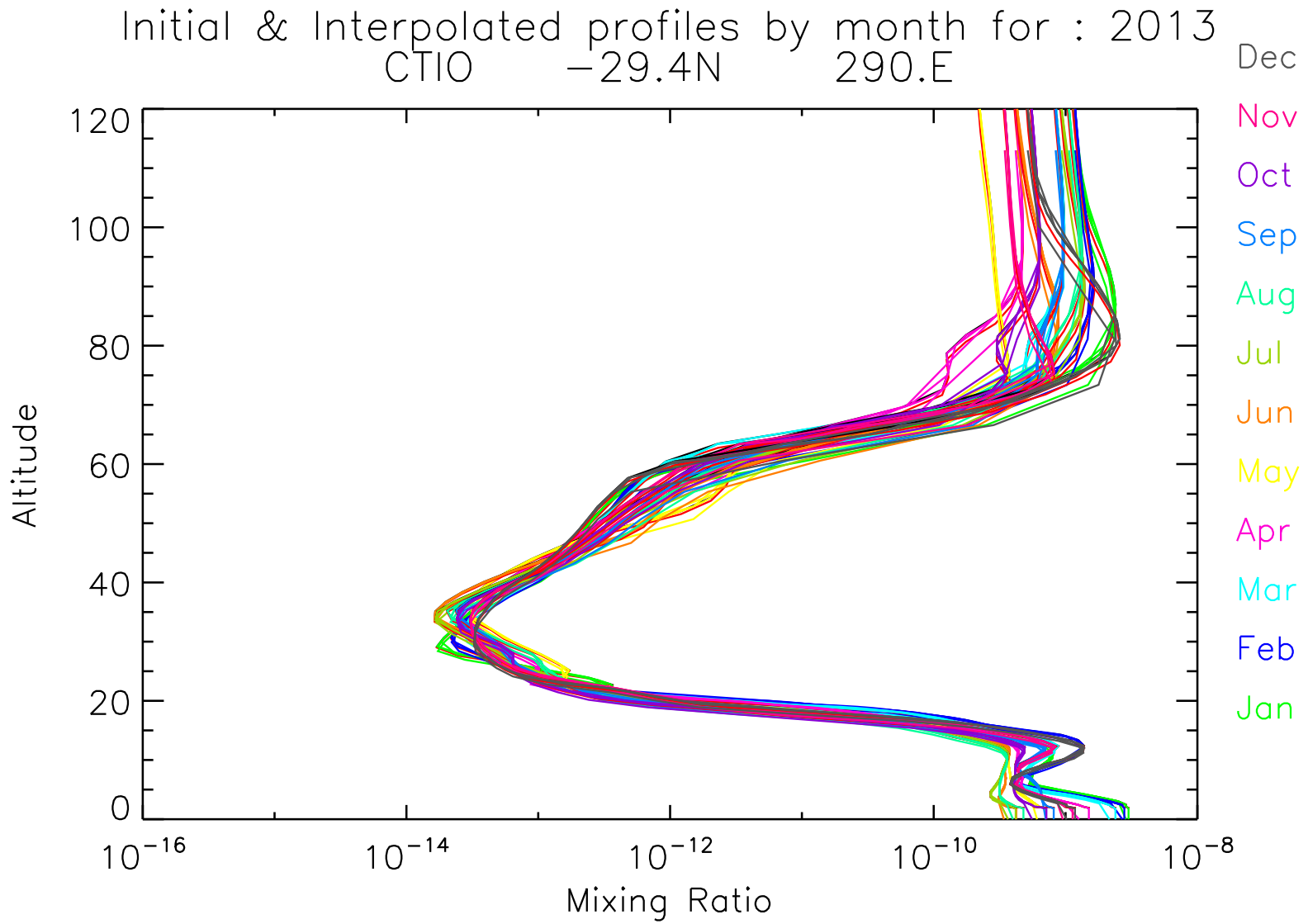
Initial & Interpolated profiles by month for : 2013
CTIO −29.4N 290.E
Dec
Nov
Oct
Sep
Aug
Jul
Jun
May
Apr
Mar
Feb
Jan
120
100
80
60
40
20
0
Altitude
10^{-16}
10^{-14}
10^{-12}
10^{-10}
10^{-8}
Mixing Ratio

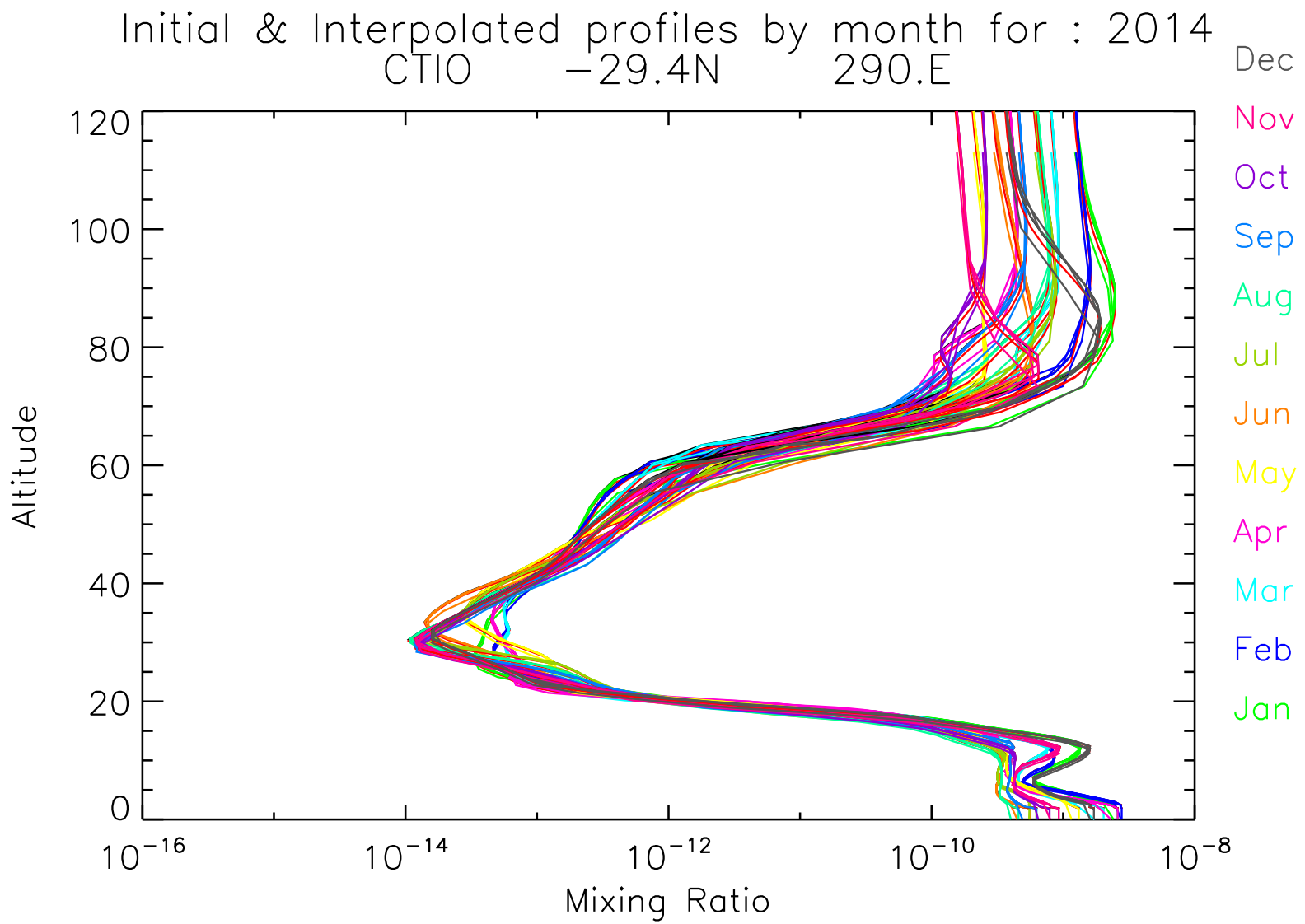
Initial & Interpolated profiles by month for : 2014
CTIO −29.4N 290.E
Altitude
120
100
80
60
40
20
0
10^{-16}
10^{-14}
10^{-12}
10^{-10}
10^{-8}
Mixing Ratio
Dec
Nov
Oct
Sep
Aug
Jul
Jun
May
Apr
Mar
Feb
Jan

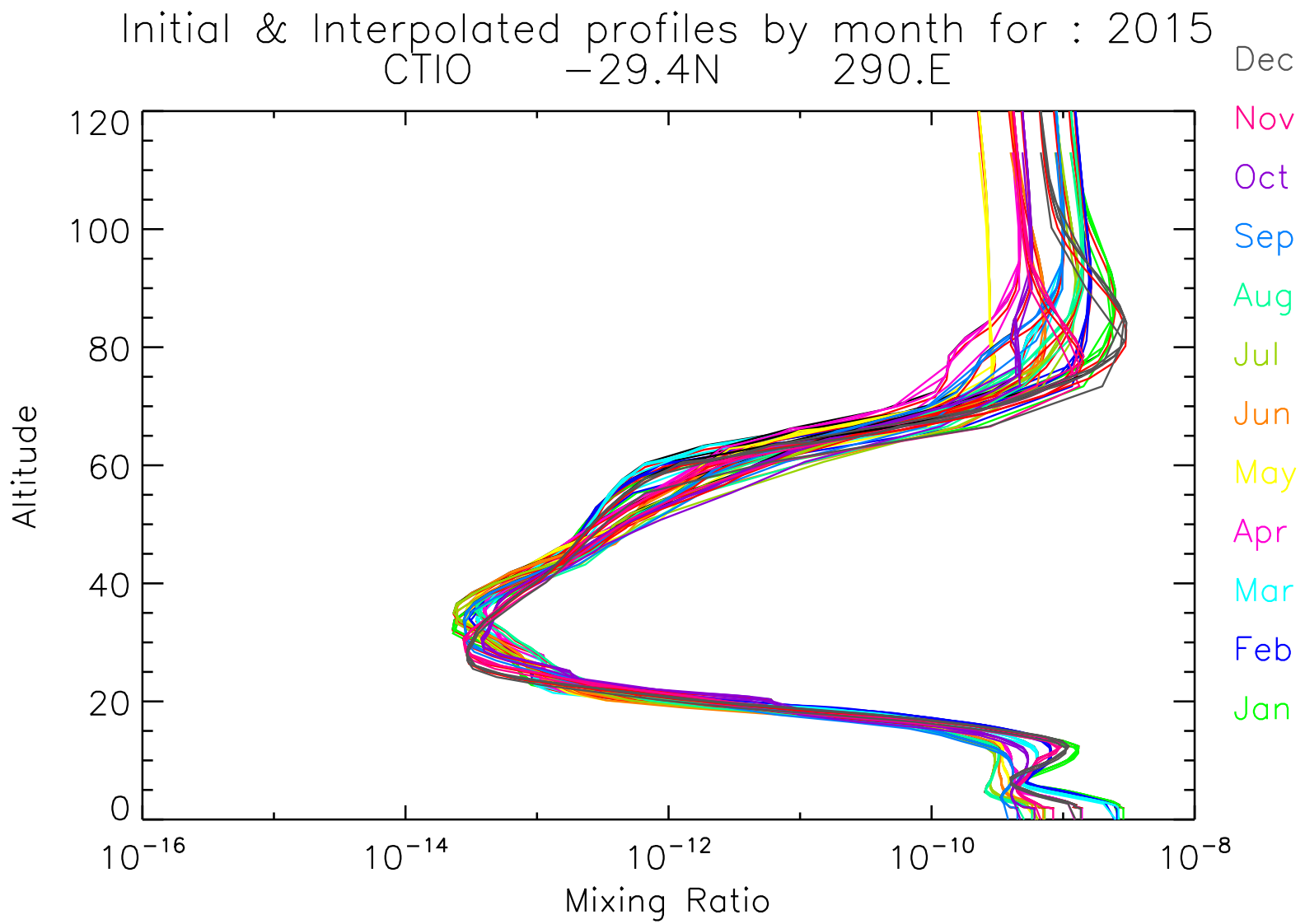
Initial & Interpolated profiles by month for : 2015
CTIO −29.4N 290.E
Dec
Nov
Oct
Sep
Aug
Jul
Jun
May
Apr
Mar
Feb
Jan
120
100
80
60
40
20
0
Altitude
10^{-16}
10^{-14}
10^{-12}
10^{-10}
10^{-8}
Mixing Ratio

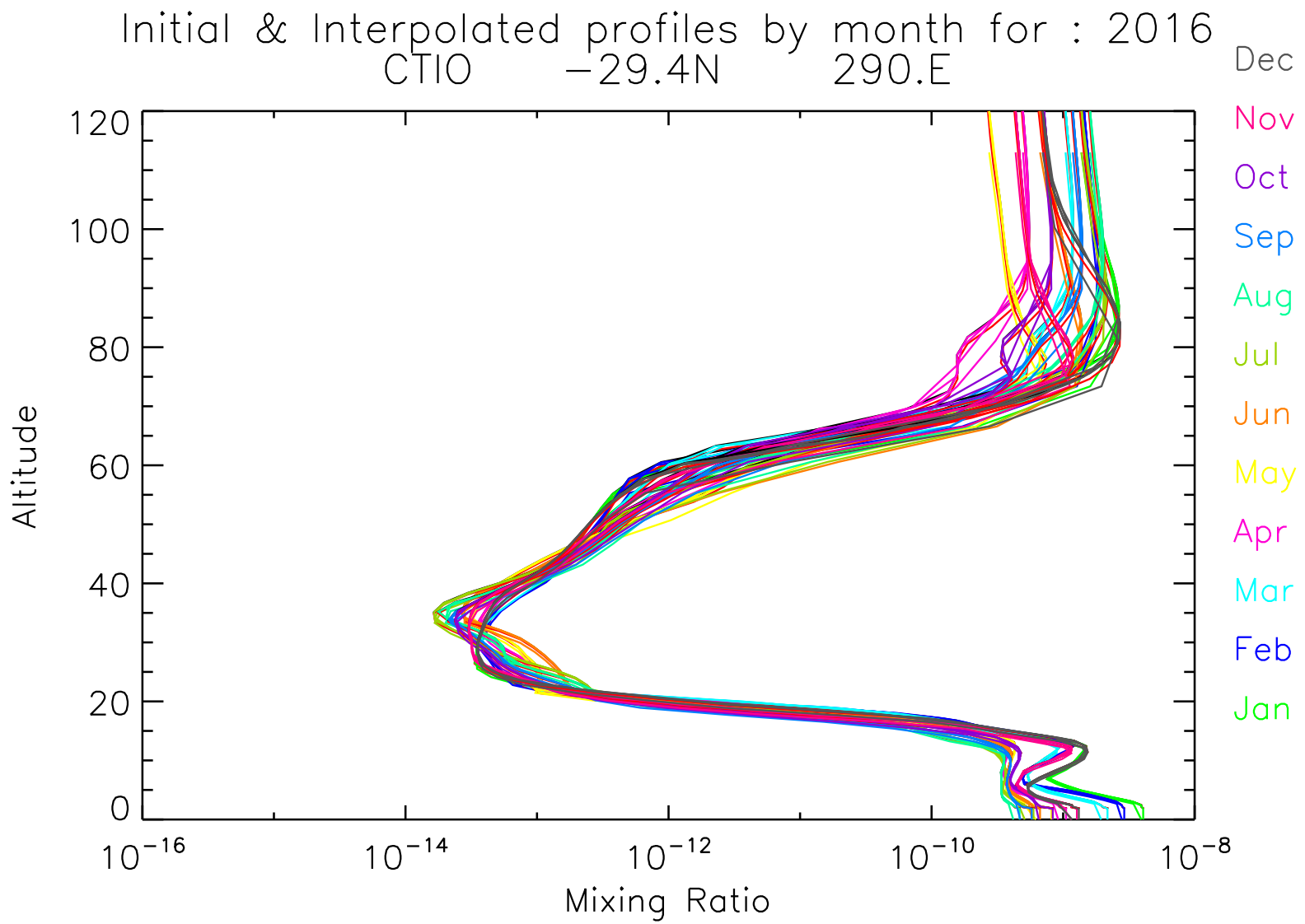
Initial & Interpolated profiles by month for : 2016
CTIO −29.4N 290.E
Altitude
120
100
80
60
40
20
0
10^{-16}
10^{-14}
10^{-12}
10^{-10}
10^{-8}
Mixing Ratio
Dec
Nov
Oct
Sep
Aug
Jul
Jun
May
Apr
Mar
Feb
Jan

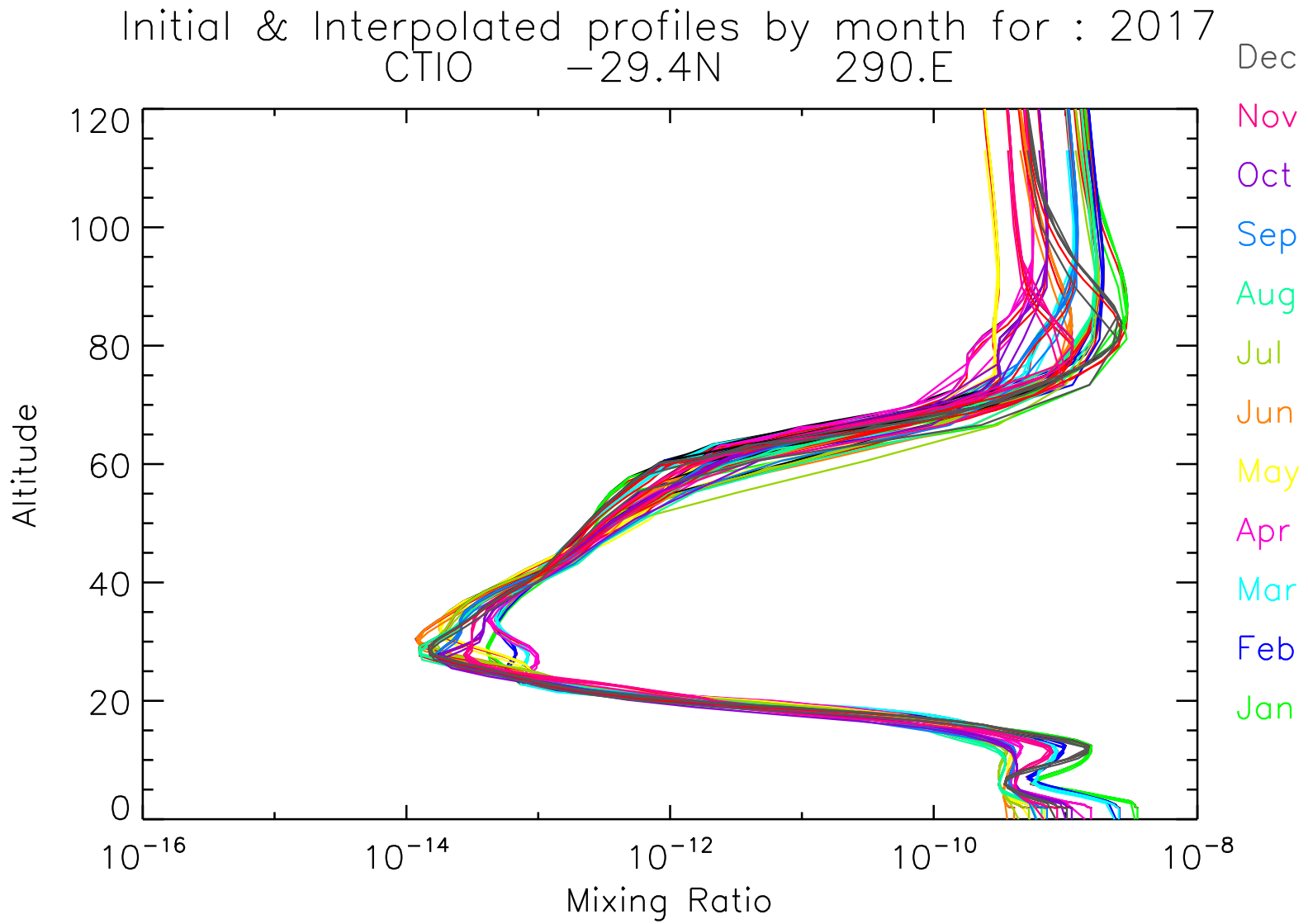
Initial & Interpolated profiles by month for : 2017
CTIO −29.4N 290.E
Altitude
120
100
80
60
40
20
0
10^{-16}
10^{-14}
10^{-12}
10^{-10}
10^{-8}
Mixing Ratio
Dec
Nov
Oct
Sep
Aug
Jul
Jun
May
Apr
Mar
Feb
Jan

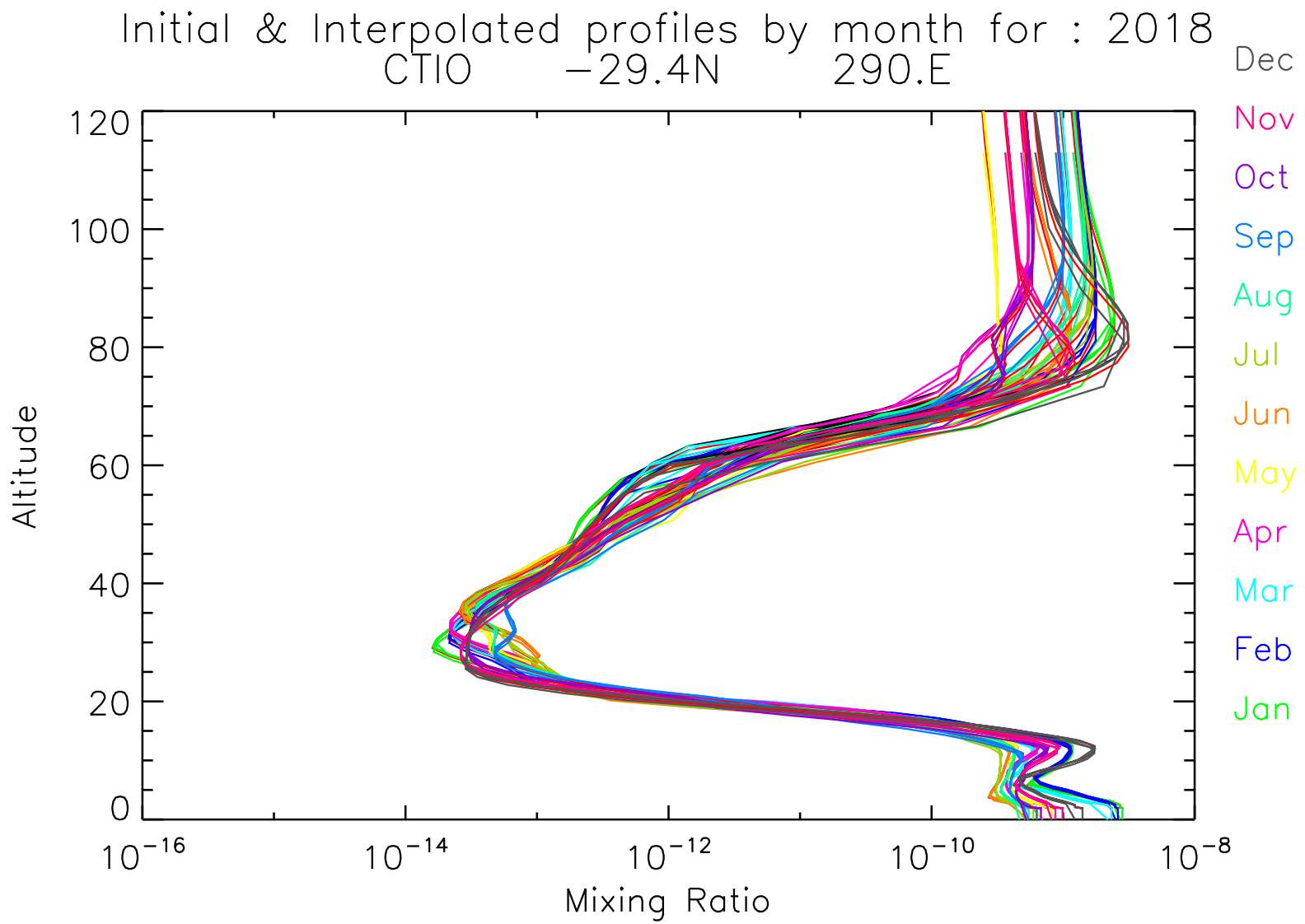
Initial & Interpolated profiles by month for : 2018
CTIO −29.4N 290.E
Dec
Nov
Oct
Sep
Aug
Jul
Jun
May
Apr
Mar
Feb
Jan
120
100
80
60
40
20
0
Altitude
10^{-16}
10^{-14}
10^{-12}
10^{-10}
10^{-8}
Mixing Ratio

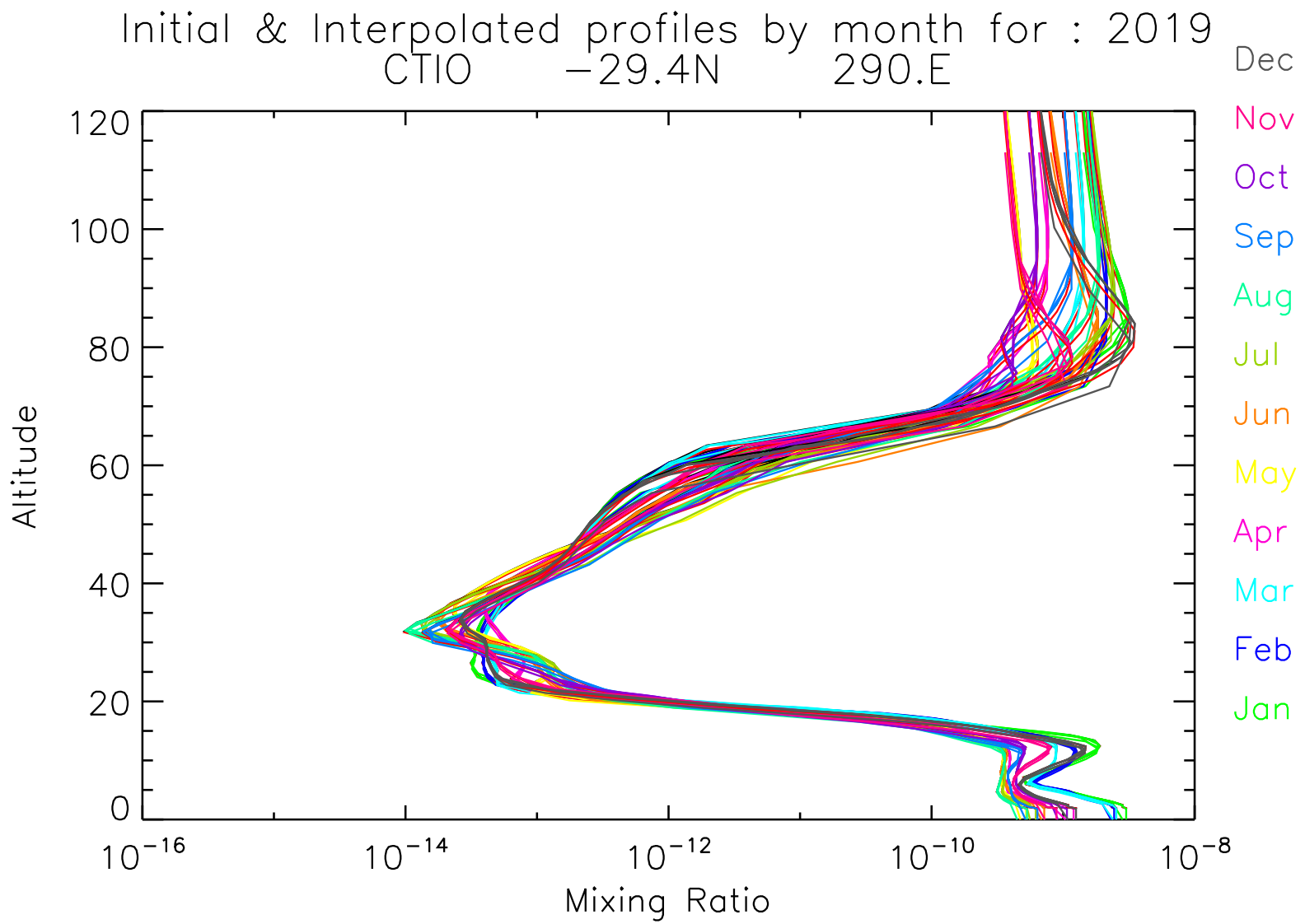
Initial & Interpolated profiles by month for : 2019
CTIO −29.4N 290.E
Dec
Nov
Oct
Sep
Aug
Jul
Jun
May
Apr
Mar
Feb
Jan
120
100
80
60
40
20
0
Altitude
10^{-16}
10^{-14}
10^{-12}
10^{-10}
10^{-8}
Mixing Ratio

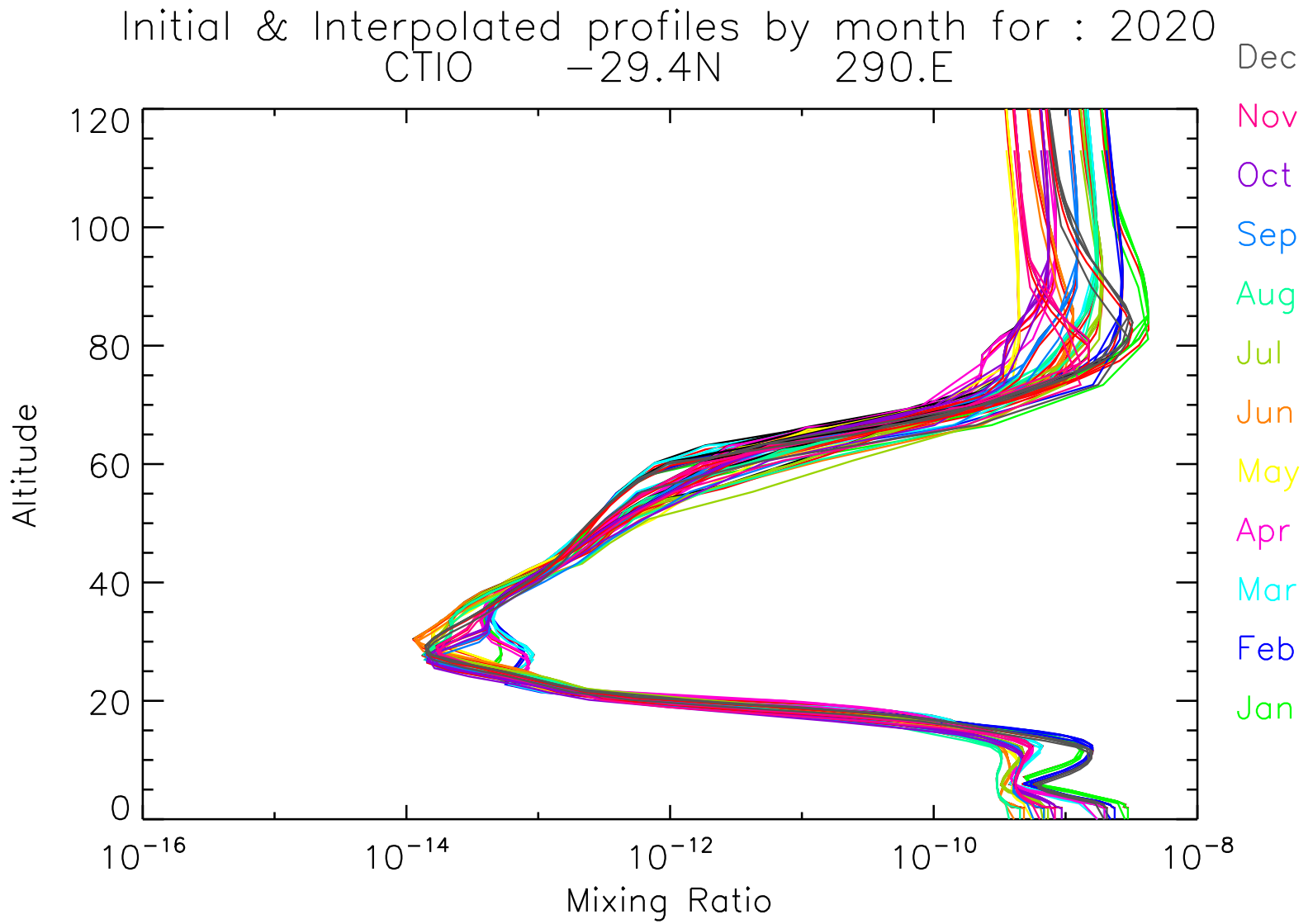
Initial & Interpolated profiles by month for : 2020
CTIO −29.4N 290.E
Altitude
120
100
80
60
40
20
0
10^{-16}
10^{-14}
10^{-12}
10^{-10}
10^{-8}
Mixing Ratio
Dec
Nov
Oct
Sep
Aug
Jul
Jun
May
Apr
Mar
Feb
Jan

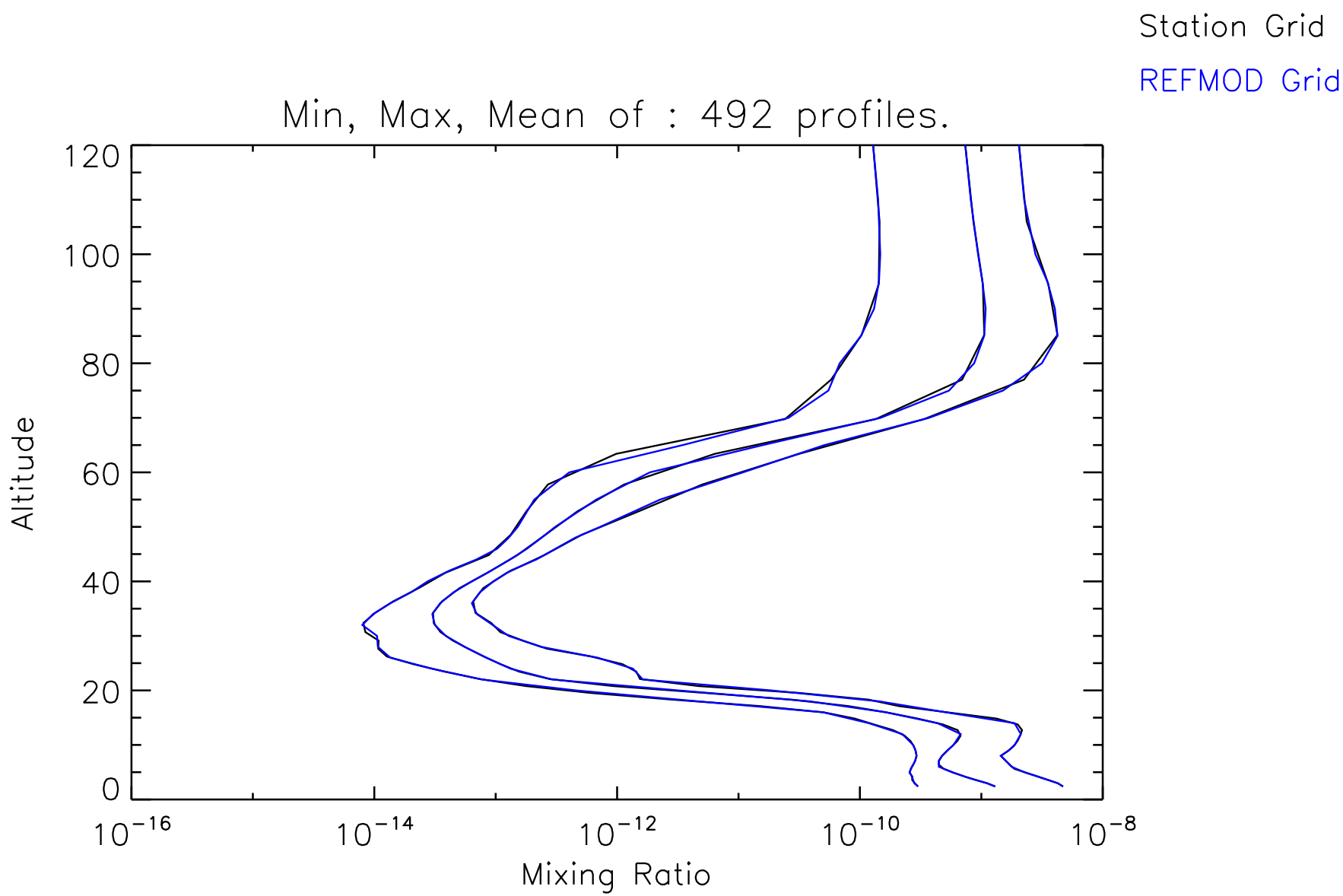
Station Grid
REFMOD Grid
Min, Max, Mean of : 492 profiles.
120
100
80
60
40
20
0
Altitude
10^{-16}
10^{-14}
10^{-12}
10^{-10}
10^{-8}
Mixing Ratio

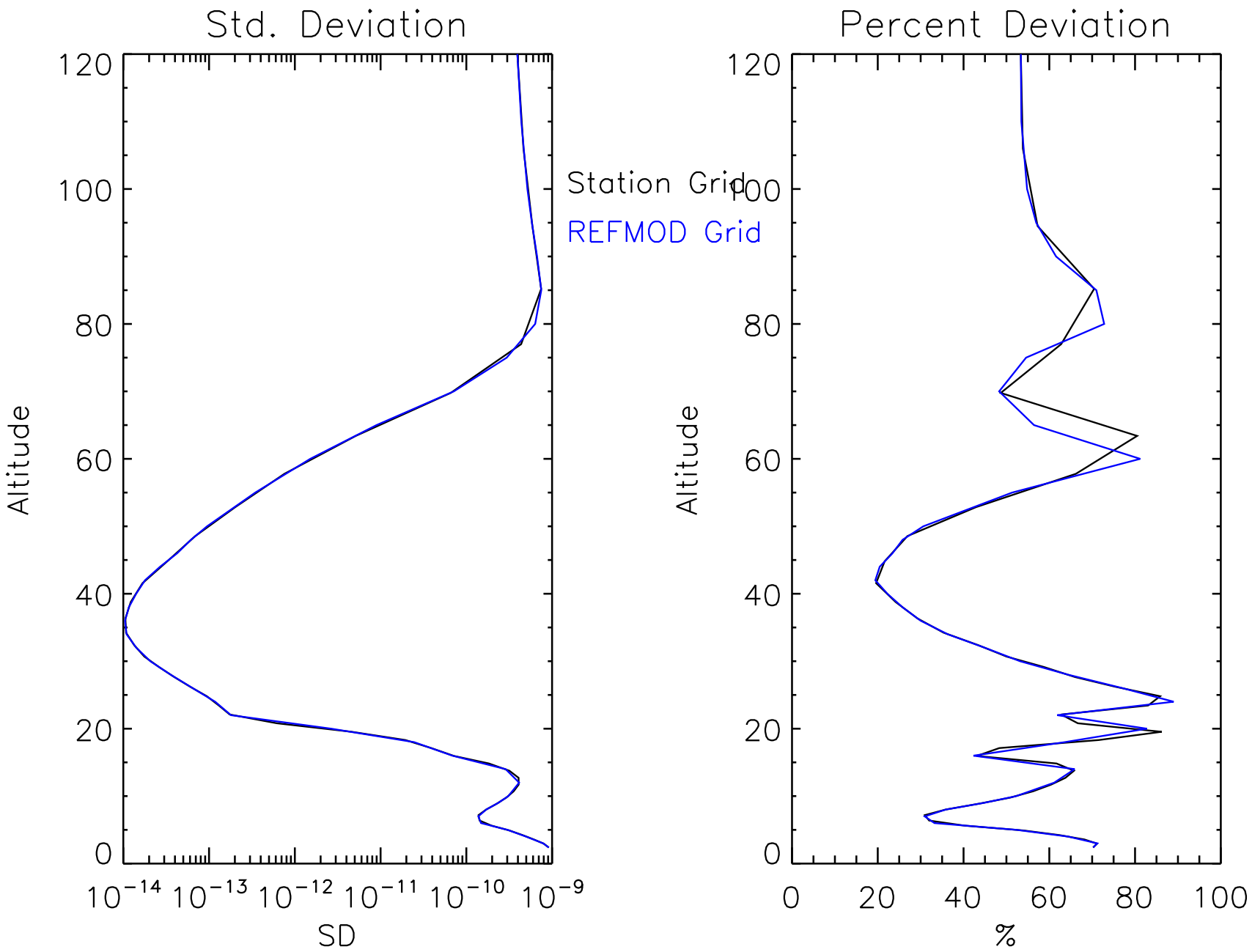
Std. Deviation
Percent Deviation
Station Grid
REFMOD Grid
Altitude
Altitude
120
100
80
60
40
20
0
10^{-14} 10^{-13} 10^{-12} 10^{-11} 10^{-10} 10^{-9}
SD
0 20 40 60 80 100
%

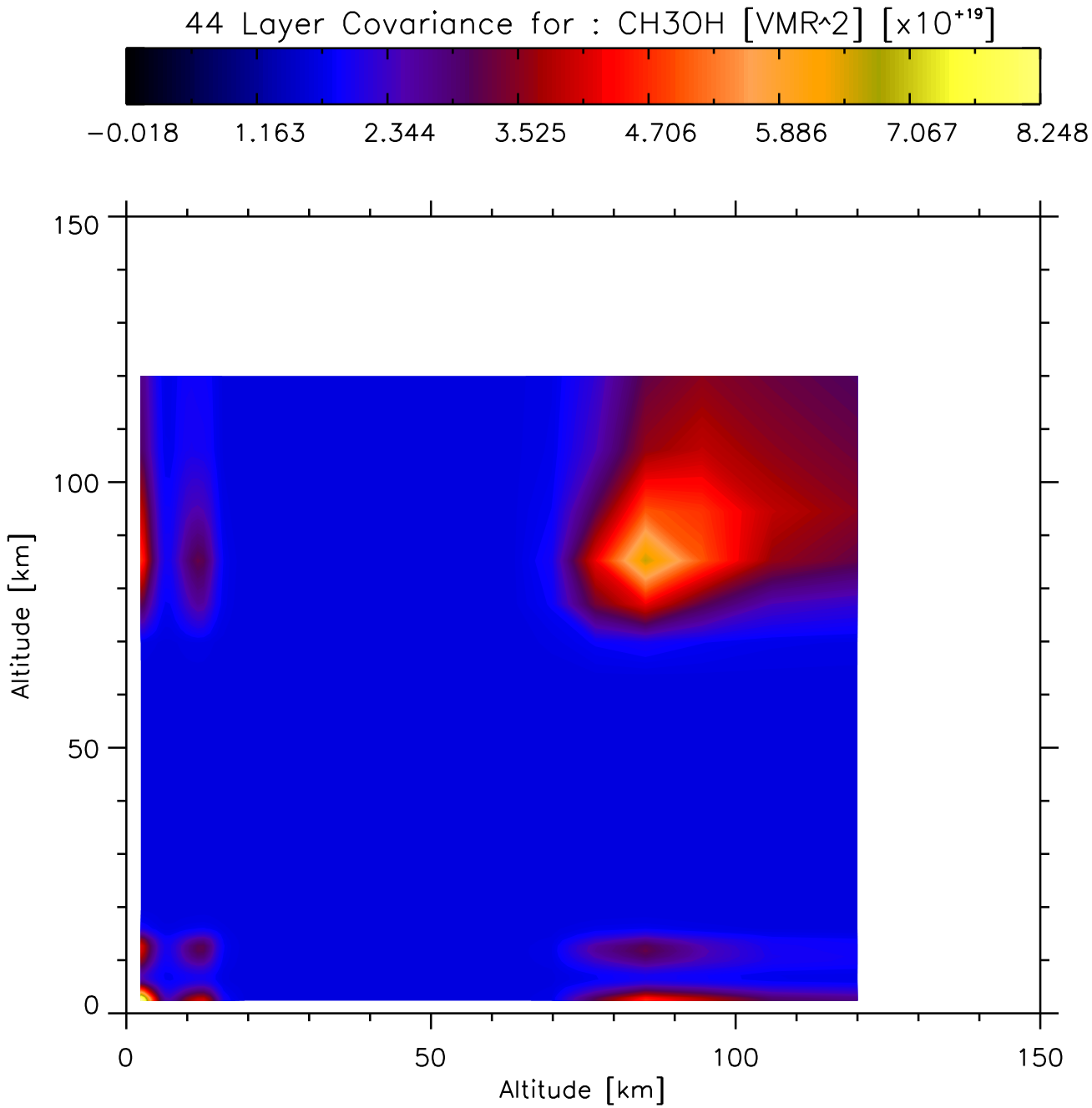
44 Layer Covariance for : CH3OH [VMR^2] [x10^+19]
−0.018
1.163
2.344
3.525
4.706
5.886
7.067
8.248
150
100
50
0
Altitude [km]
0
50
100
150
Altitude [km]

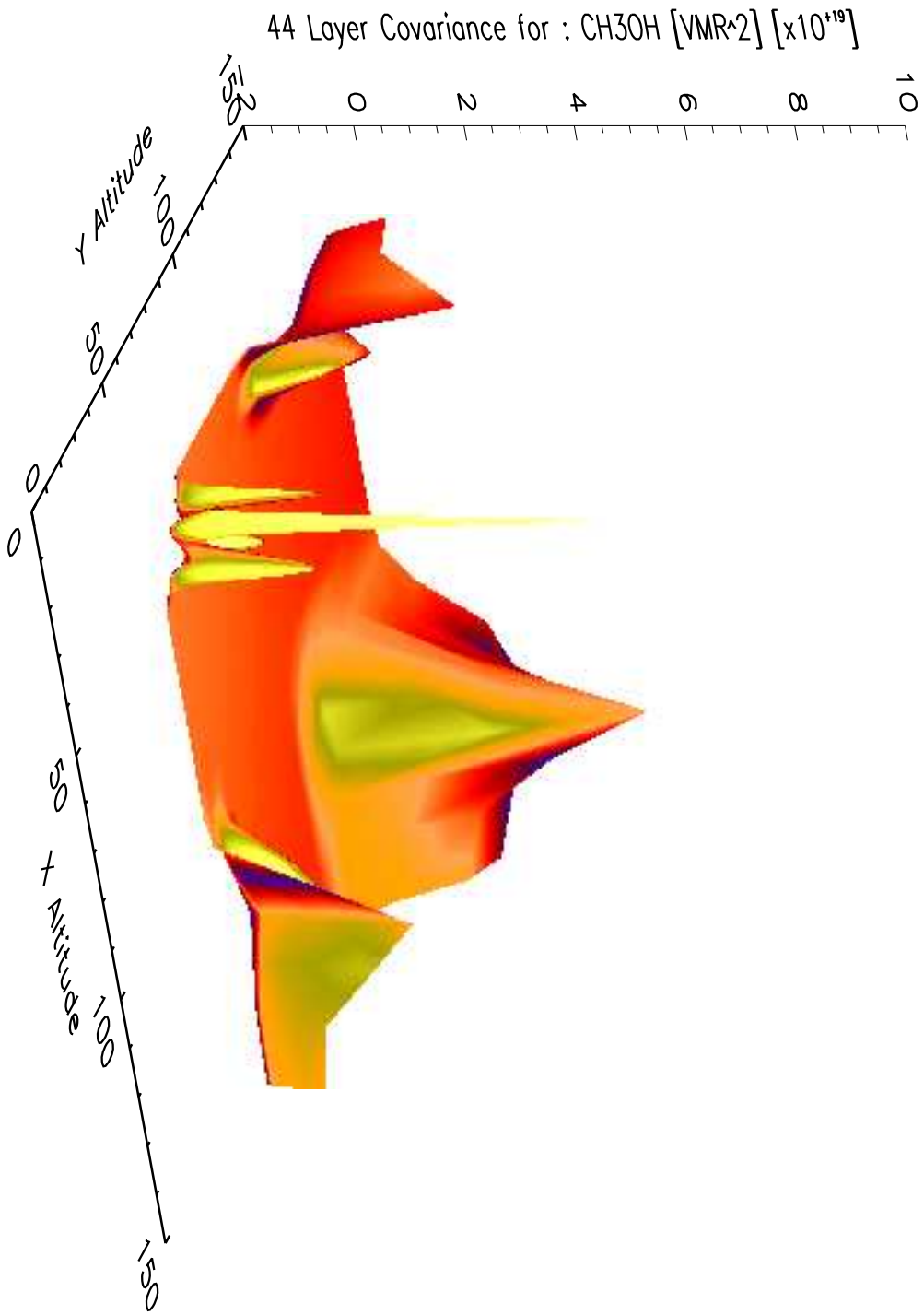
44 Layer Covariance for : CH3OH [VMR^2] [x10^+19]
-150
0
2
4
6
8
10
Y Altitude
100
50
0
0
50
X Altitude
100
150

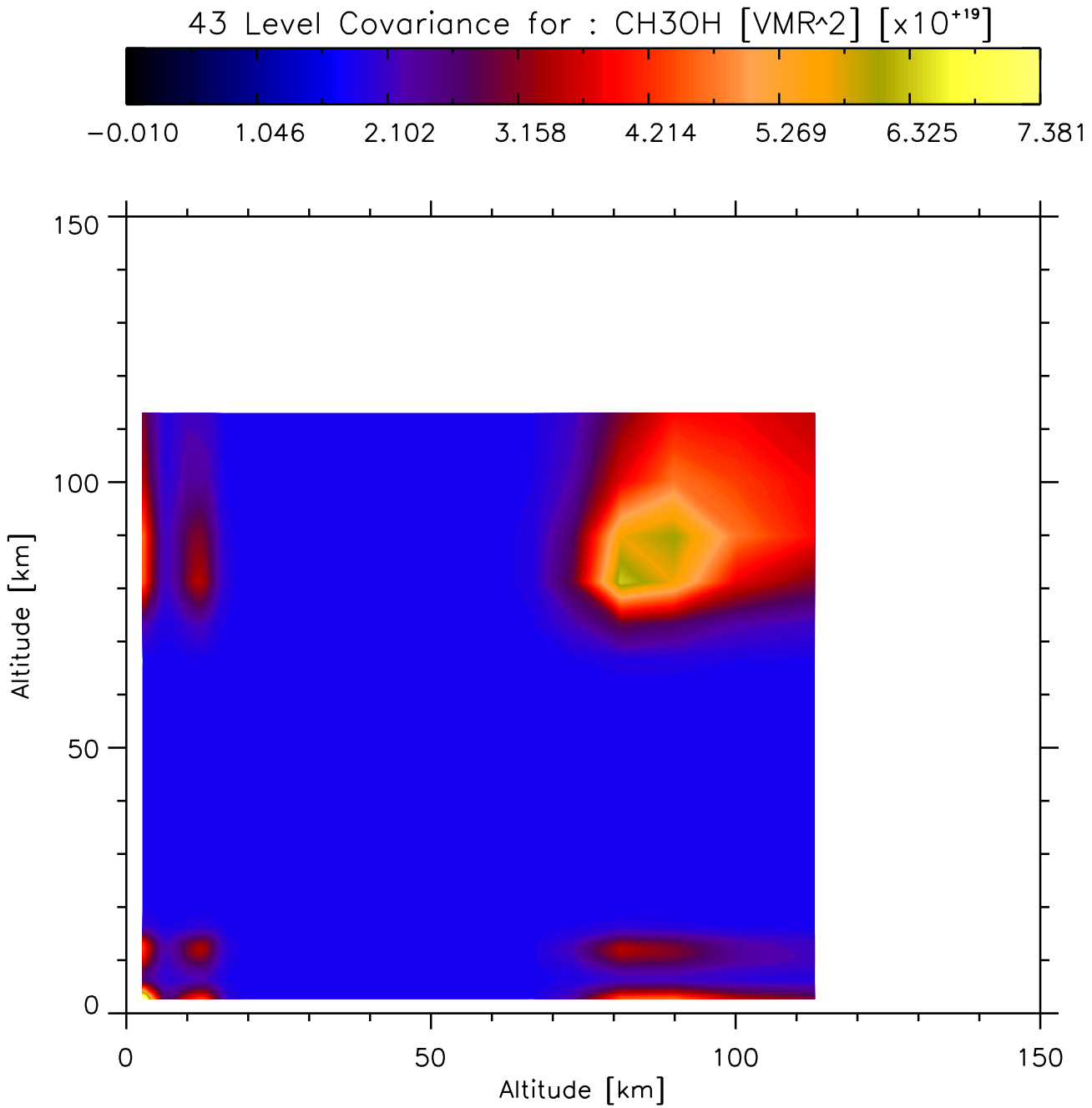
43 Level Covariance for : CH3OH [VMR^2] [x10^+19]
−0.010
1.046
2.102
3.158
4.214
5.269
6.325
7.381
150
100
50
0
Altitude [km]
0
50
100
150
Altitude [km]

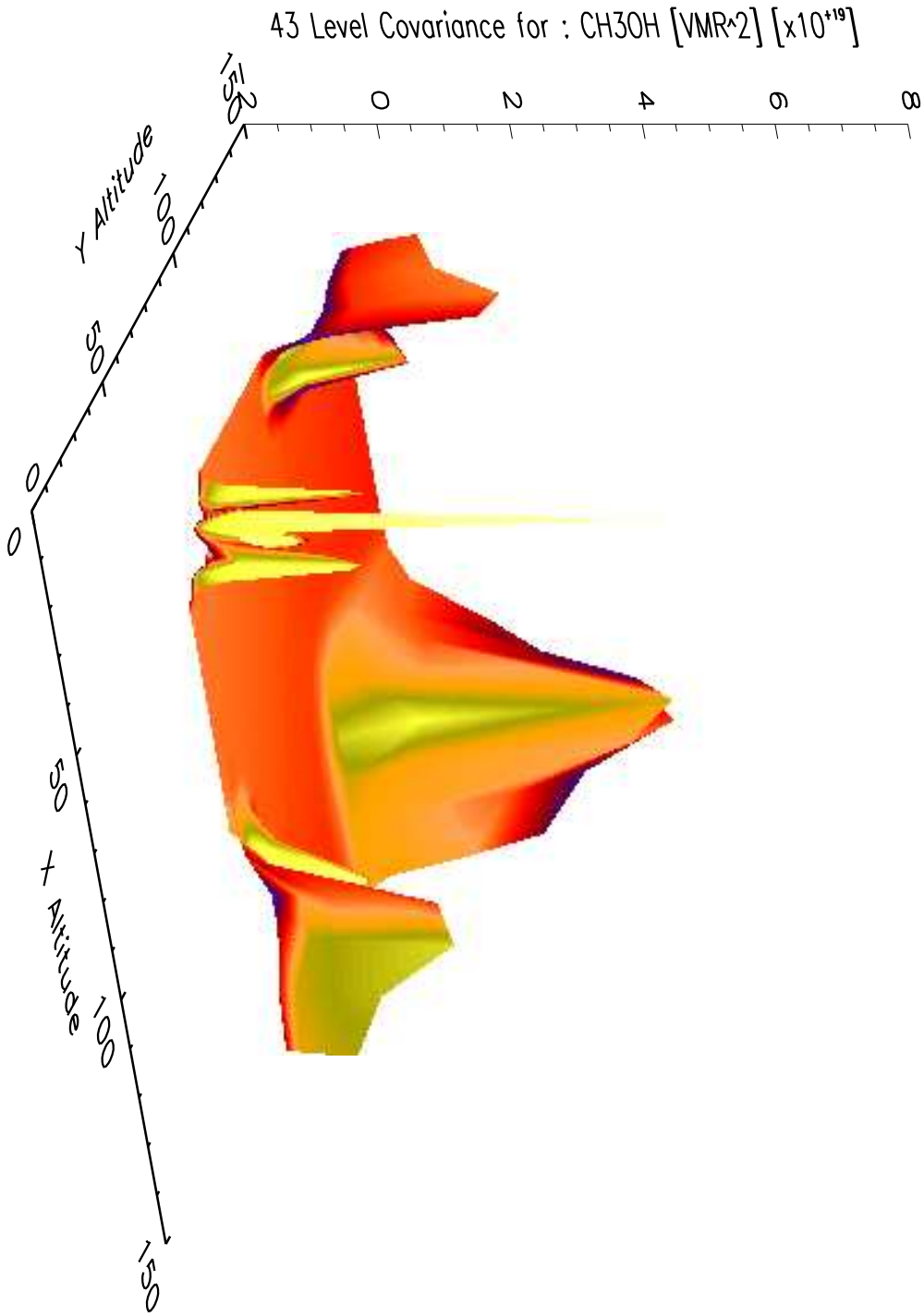
43 Level Covariance for : CH3OH [VMR^2] [x10+19]
0
2
4
6
8
Y Altitude
150
100
50
0
X Altitude
0
50
100
150