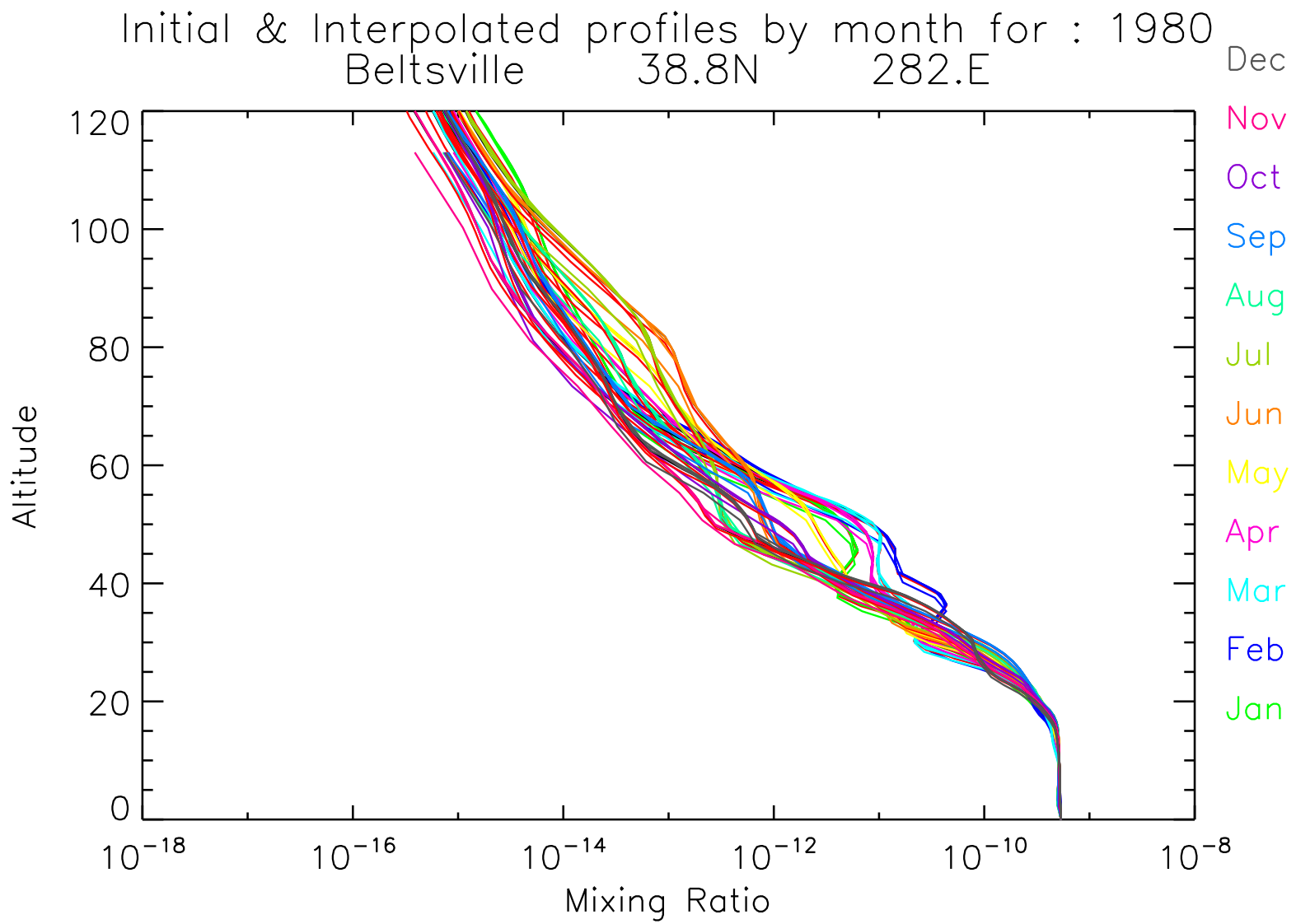
Initial & Interpolated profiles by month for : 1980
Beltsville 38.8N 282.E
Altitude
120
100
80
60
40
20
0
10^{-18}
10^{-16}
10^{-14}
10^{-12}
10^{-10}
10^{-8}
Mixing Ratio
Dec
Nov
Oct
Sep
Aug
Jul
Jun
May
Apr
Mar
Feb
Jan

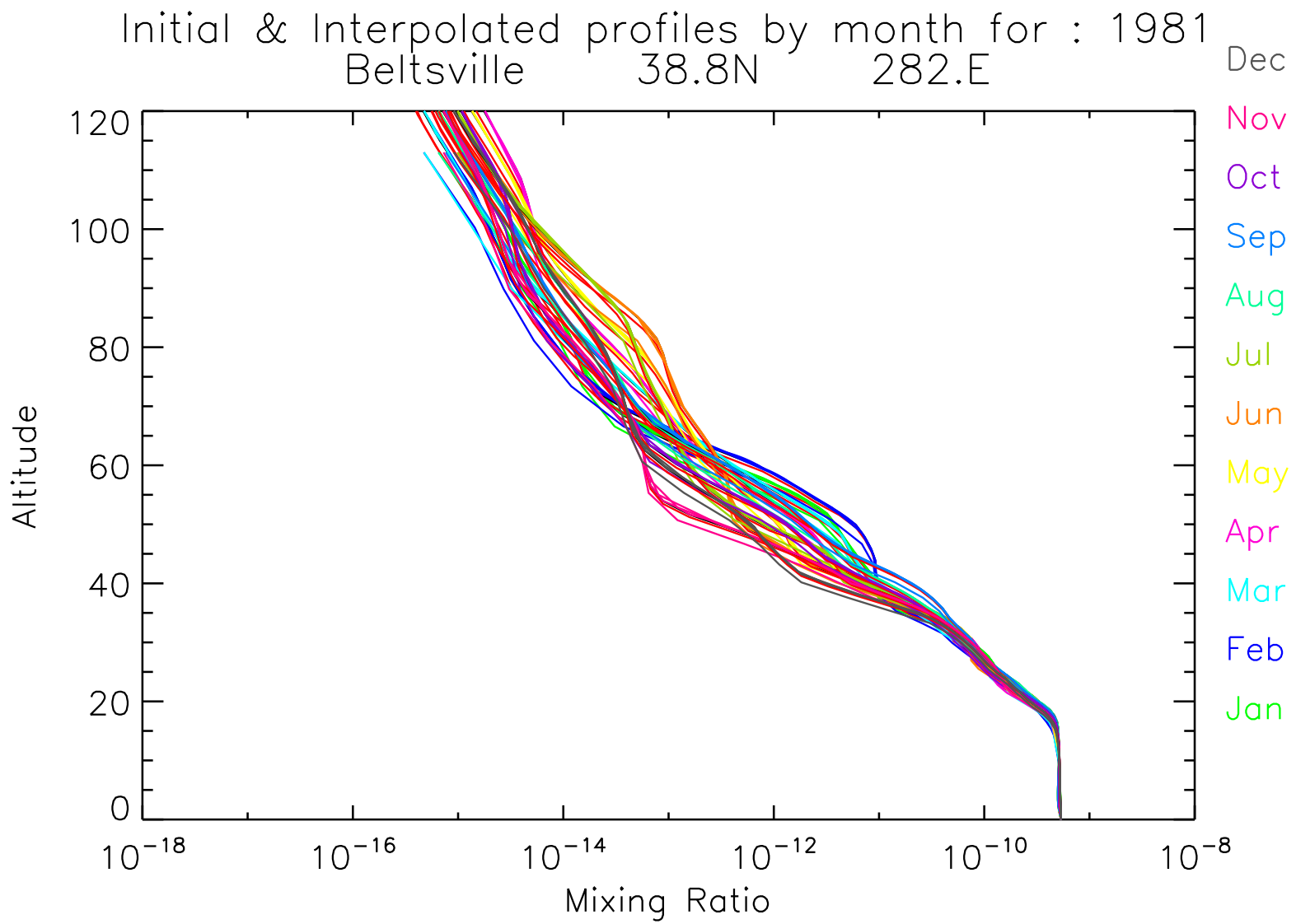
Initial & Interpolated profiles by month for : 1981
Beltsville 38.8N 282.E
Altitude
120
100
80
60
40
20
0
10^{-18}
10^{-16}
10^{-14}
10^{-12}
10^{-10}
10^{-8}
Mixing Ratio
Dec
Nov
Oct
Sep
Aug
Jul
Jun
May
Apr
Mar
Feb
Jan

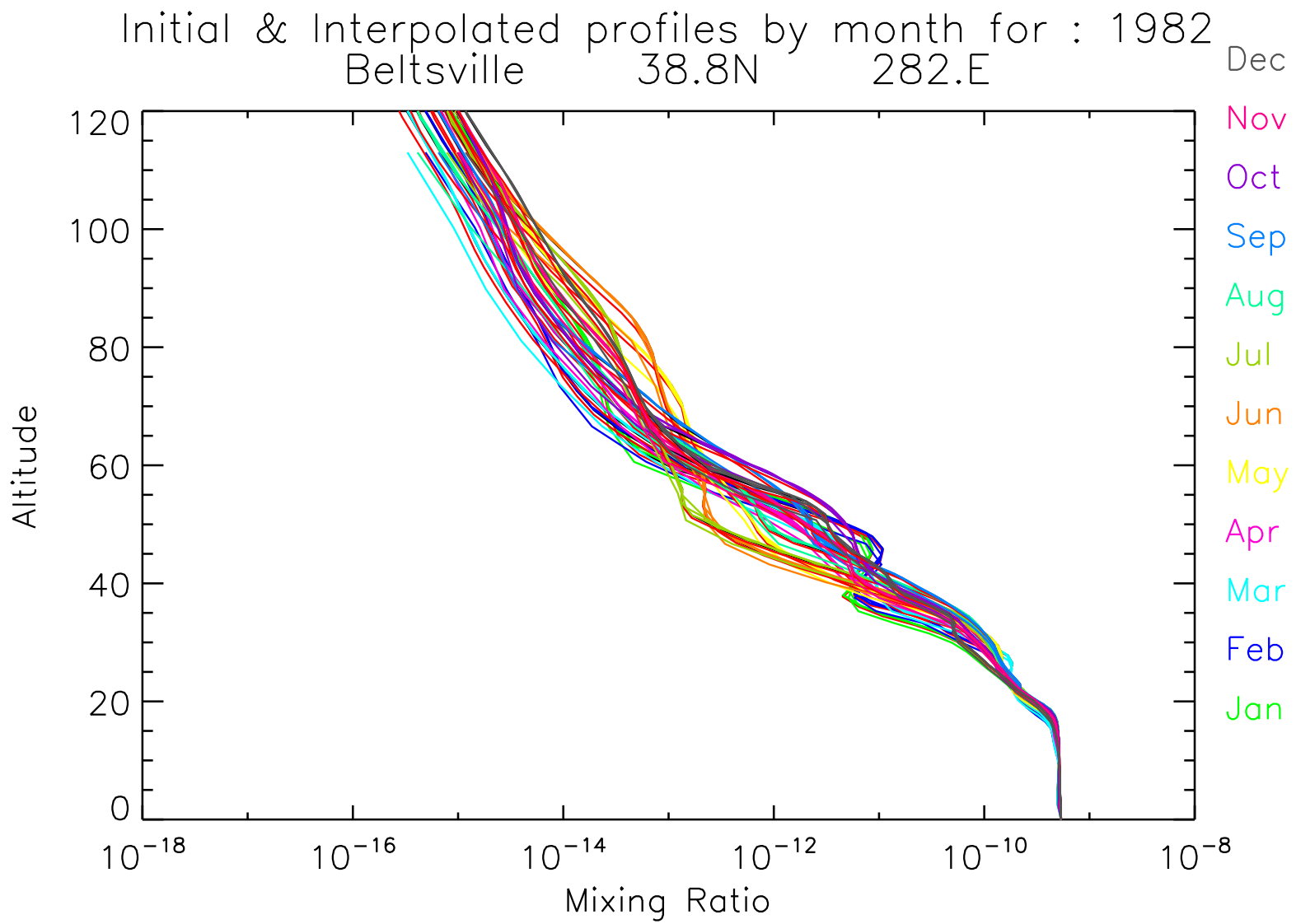
Initial & Interpolated profiles by month for : 1982
Beltsville 38.8N 282.E
Dec
Nov
Oct
Sep
Aug
Jul
Jun
May
Apr
Mar
Feb
Jan
120
100
80
60
40
20
0
Altitude
10^{-18}
10^{-16}
10^{-14}
10^{-12}
10^{-10}
10^{-8}
Mixing Ratio

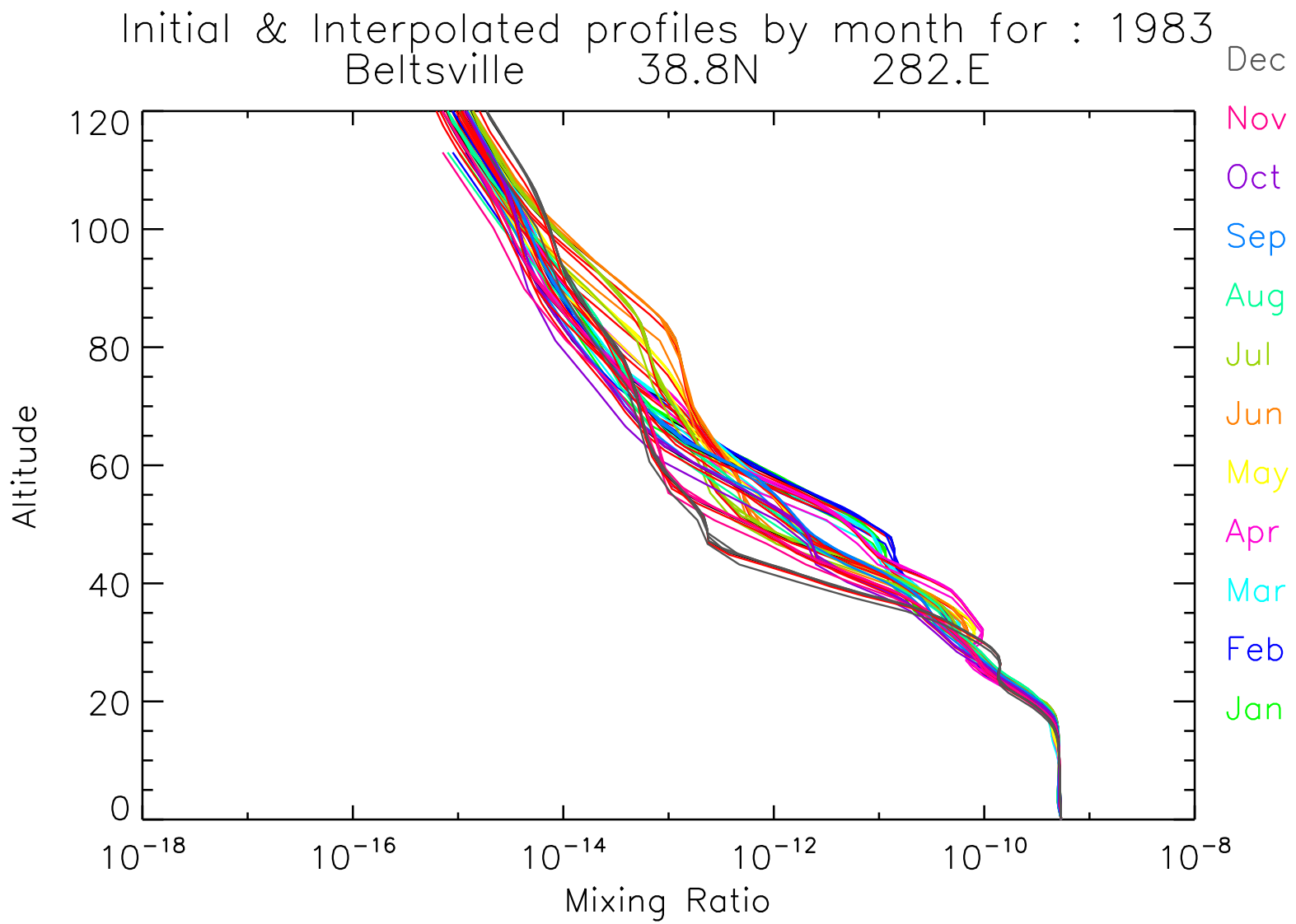
Initial & Interpolated profiles by month for : 1983
Beltsville 38.8N 282.E
Dec
Nov
Oct
Sep
Aug
Jul
Jun
May
Apr
Mar
Feb
Jan
120
100
80
60
40
20
0
Altitude
10^{-18}
10^{-16}
10^{-14}
10^{-12}
10^{-10}
10^{-8}
Mixing Ratio

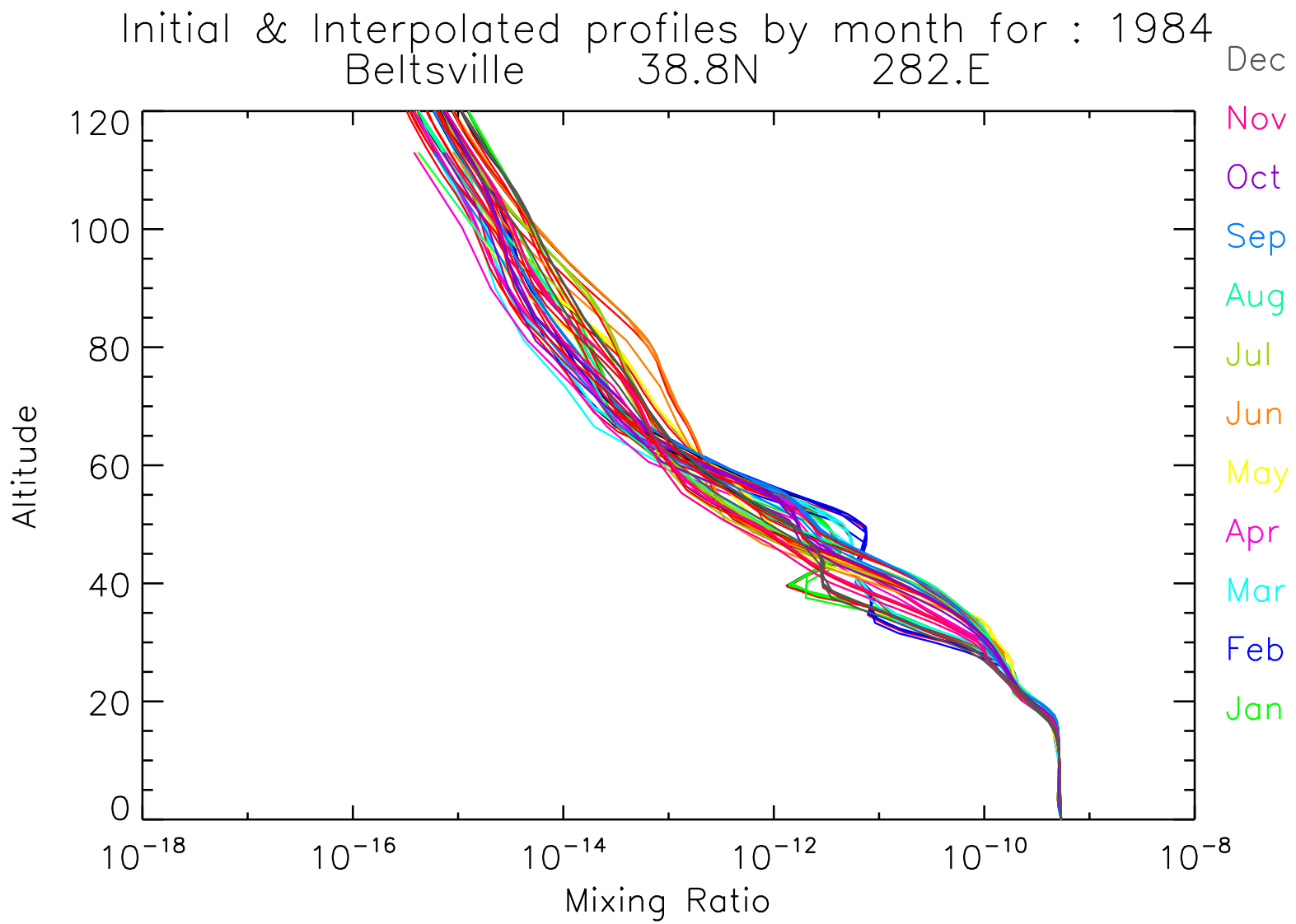
Initial & Interpolated profiles by month for : 1984
Beltsville 38.8N 282.E
Altitude
120
100
80
60
40
20
0
10^{-18}
10^{-16}
10^{-14}
10^{-12}
10^{-10}
10^{-8}
Mixing Ratio
Dec
Nov
Oct
Sep
Aug
Jul
Jun
May
Apr
Mar
Feb
Jan

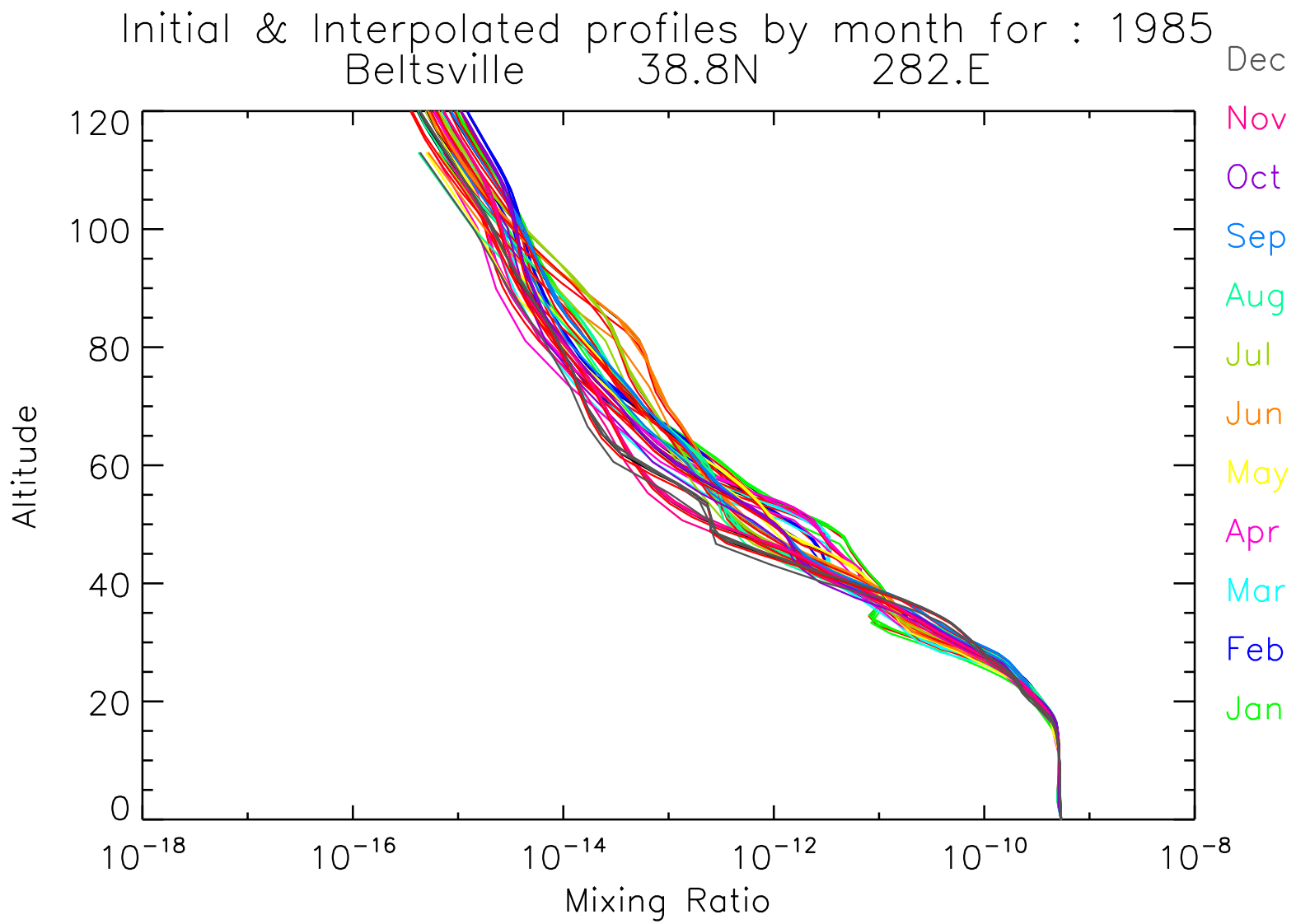
Initial & Interpolated profiles by month for : 1985
Beltsville 38.8N 282.E
Dec
Nov
Oct
Sep
Aug
Jul
Jun
May
Apr
Mar
Feb
Jan
120
100
80
60
40
20
0
Altitude
10^{-18}
10^{-16}
10^{-14}
10^{-12}
10^{-10}
10^{-8}
Mixing Ratio

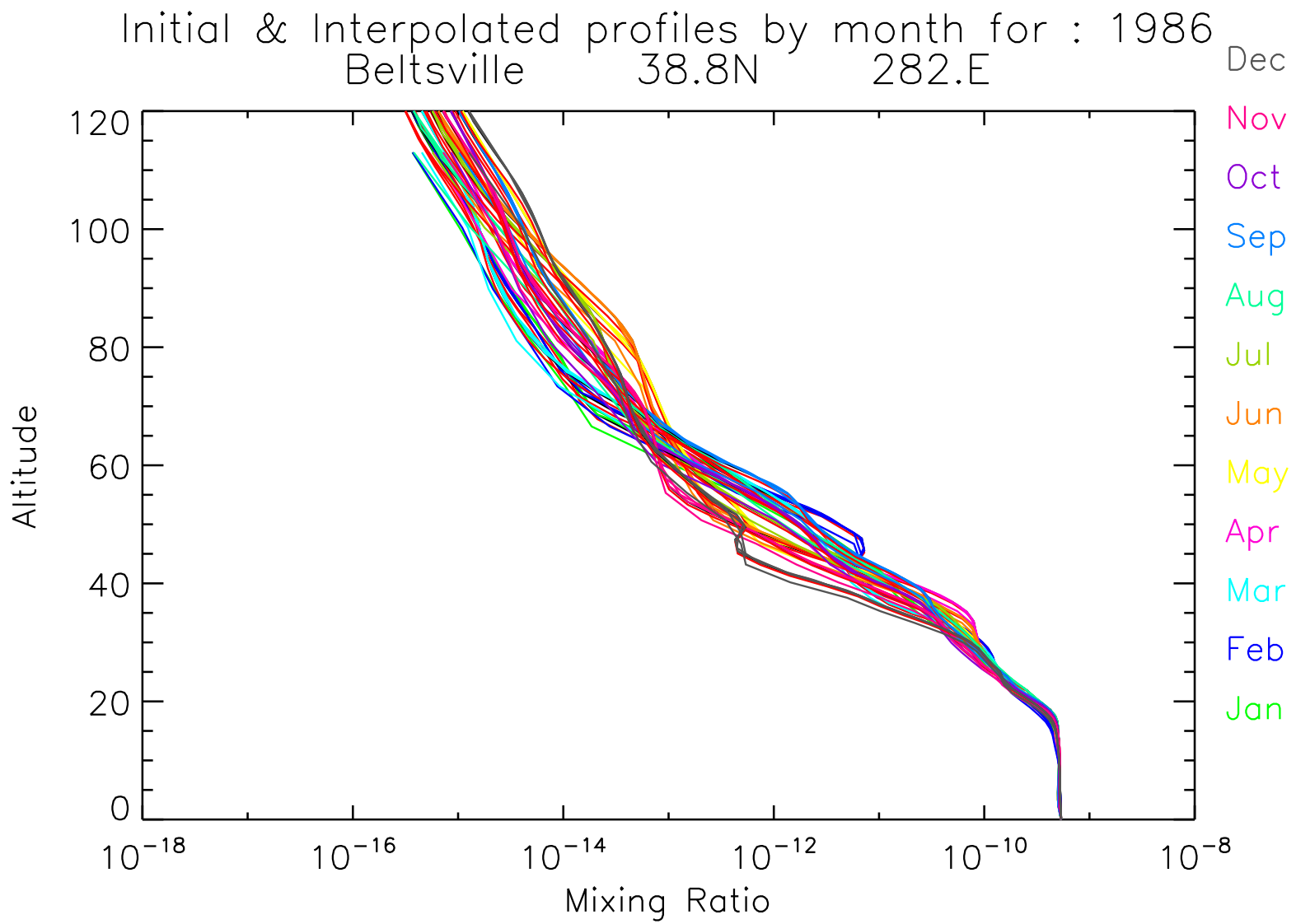
Initial & Interpolated profiles by month for : 1986
Beltsville 38.8N 282.E
Altitude
120
100
80
60
40
20
0
10^{-18}
10^{-16}
10^{-14}
10^{-12}
10^{-10}
10^{-8}
Mixing Ratio
Dec
Nov
Oct
Sep
Aug
Jul
Jun
May
Apr
Mar
Feb
Jan

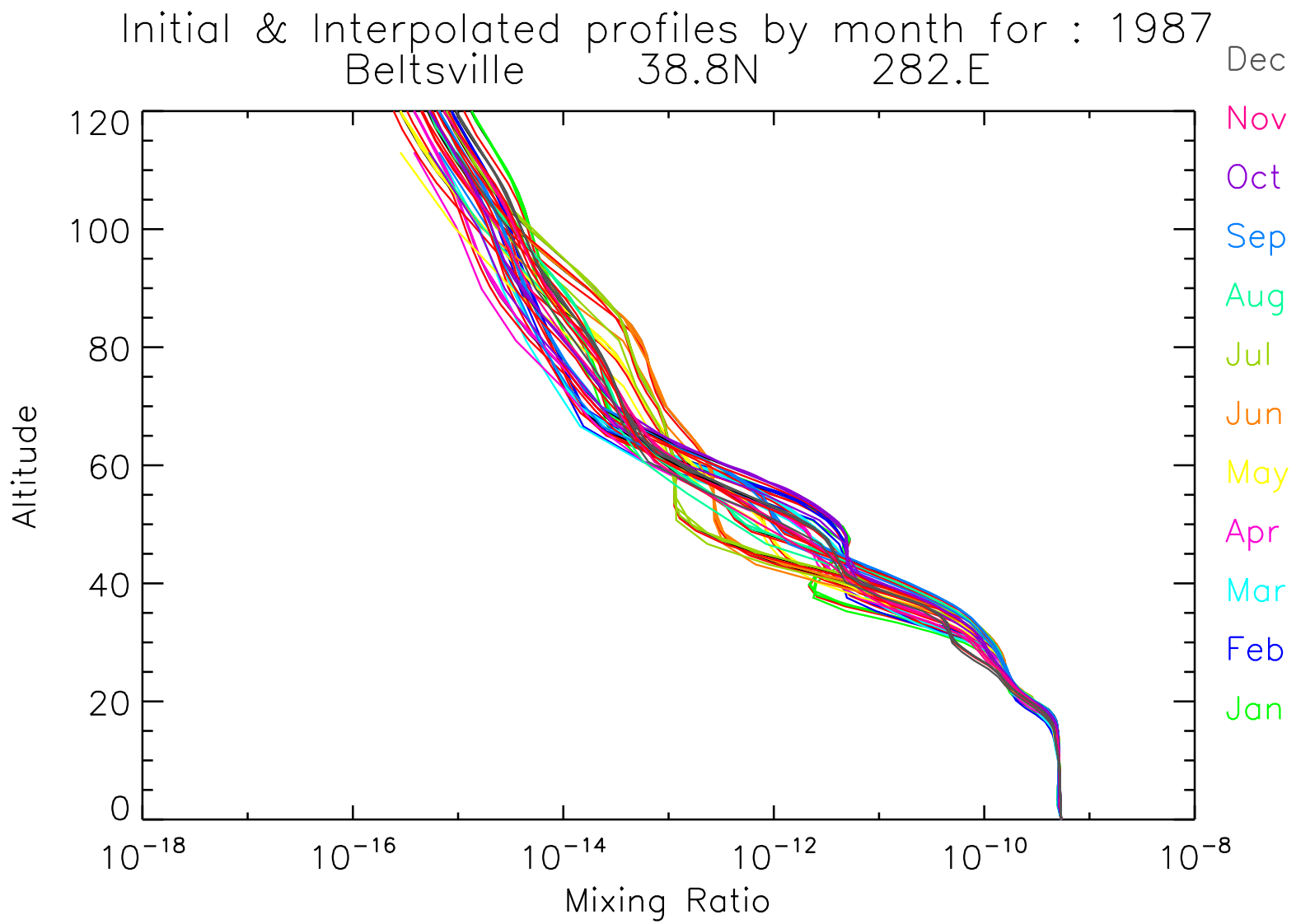
Initial & Interpolated profiles by month for : 1987
Beltsville 38.8N 282.E
Dec
Nov
Oct
Sep
Aug
Jul
Jun
May
Apr
Mar
Feb
Jan
120
100
80
60
40
20
0
Altitude
10^{-18}
10^{-16}
10^{-14}
10^{-12}
10^{-10}
10^{-8}
Mixing Ratio

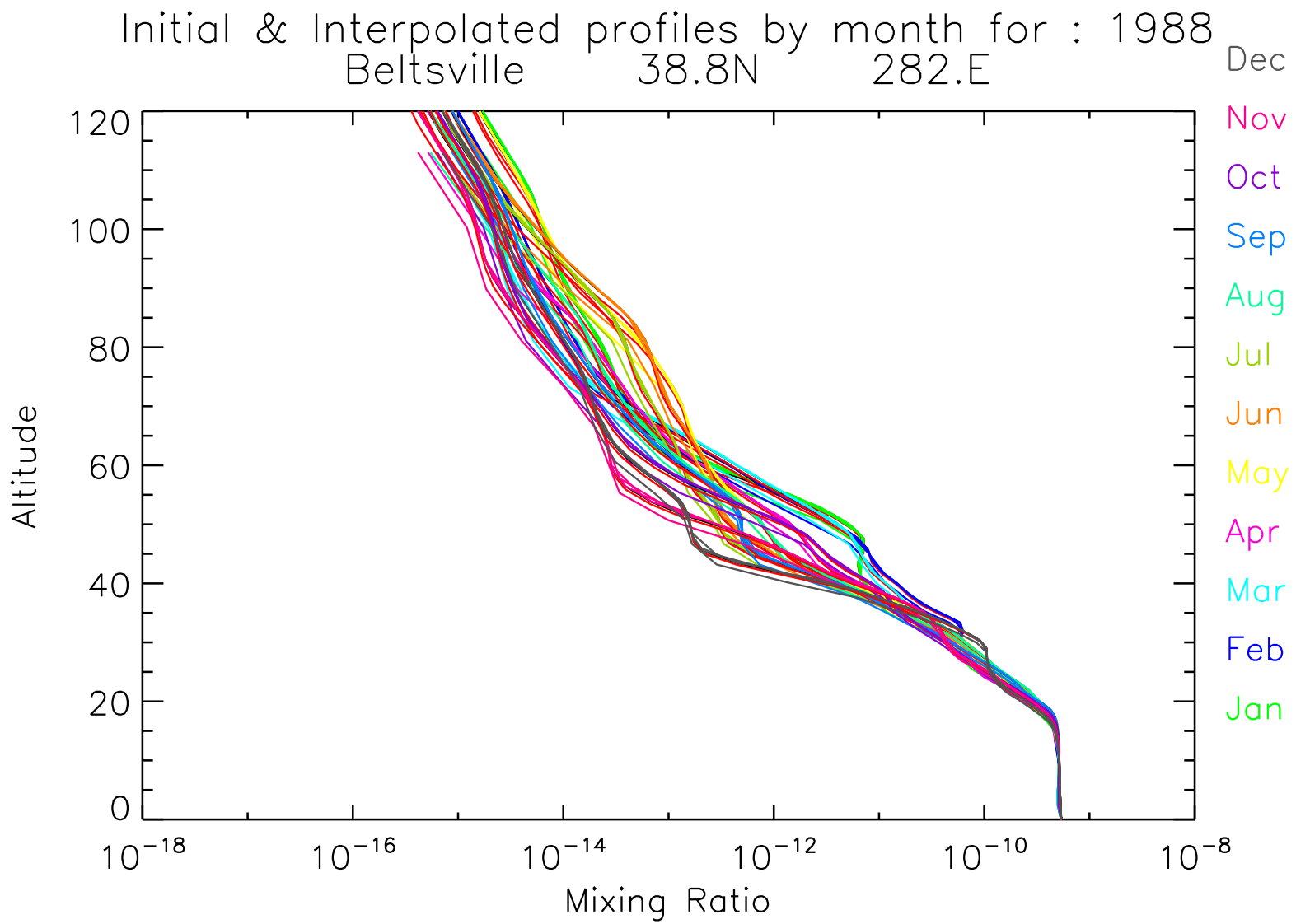
Initial & Interpolated profiles by month for : 1988
Beltsville 38.8N 282.E
Altitude
120
100
80
60
40
20
0
10^{-18}
10^{-16}
10^{-14}
10^{-12}
10^{-10}
10^{-8}
Mixing Ratio
Dec
Nov
Oct
Sep
Aug
Jul
Jun
May
Apr
Mar
Feb
Jan

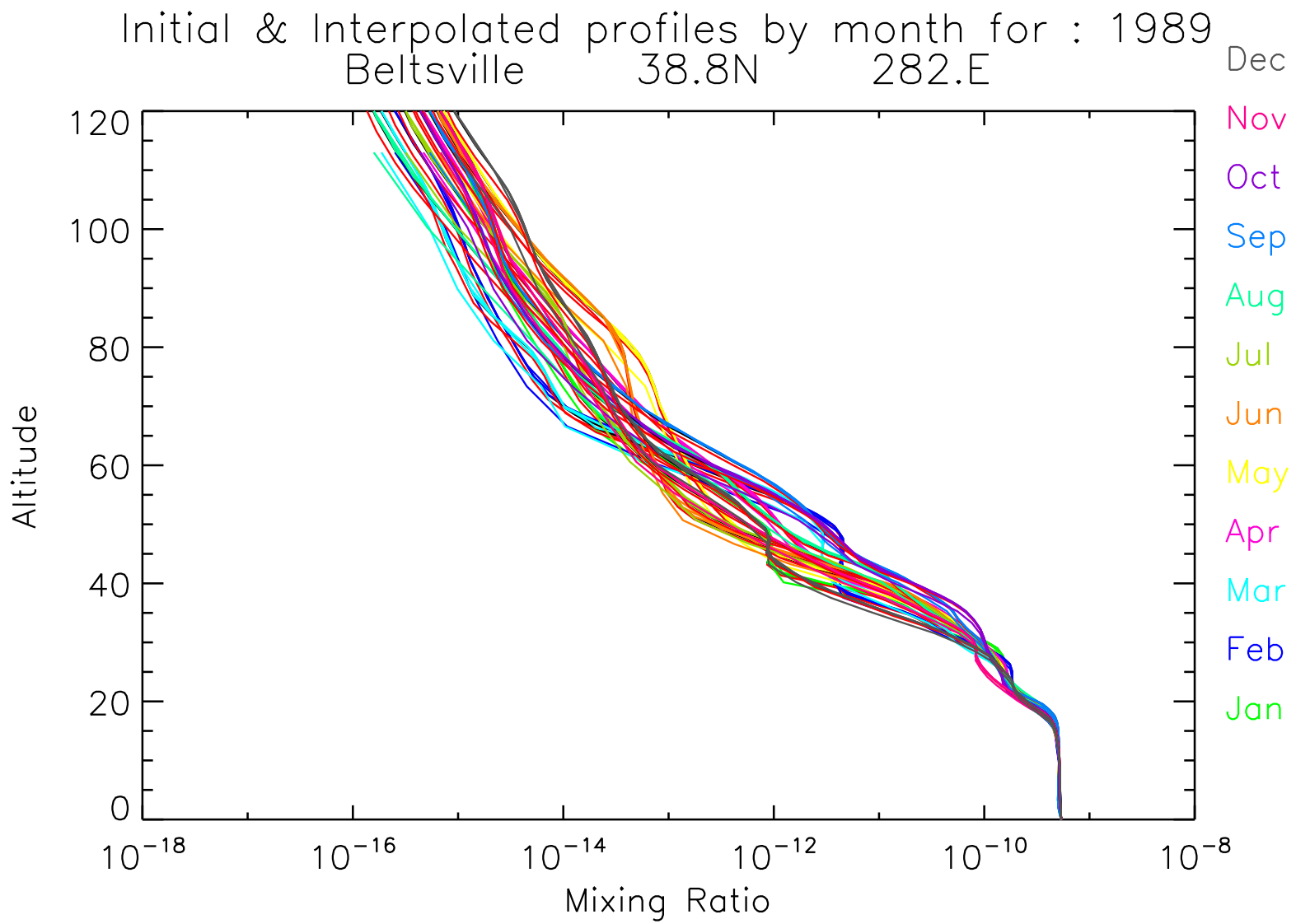
Initial & Interpolated profiles by month for : 1989
Beltsville 38.8N 282.E
Altitude
120
100
80
60
40
20
0
10^{-18}
10^{-16}
10^{-14}
10^{-12}
10^{-10}
10^{-8}
Mixing Ratio
Dec
Nov
Oct
Sep
Aug
Jul
Jun
May
Apr
Mar
Feb
Jan

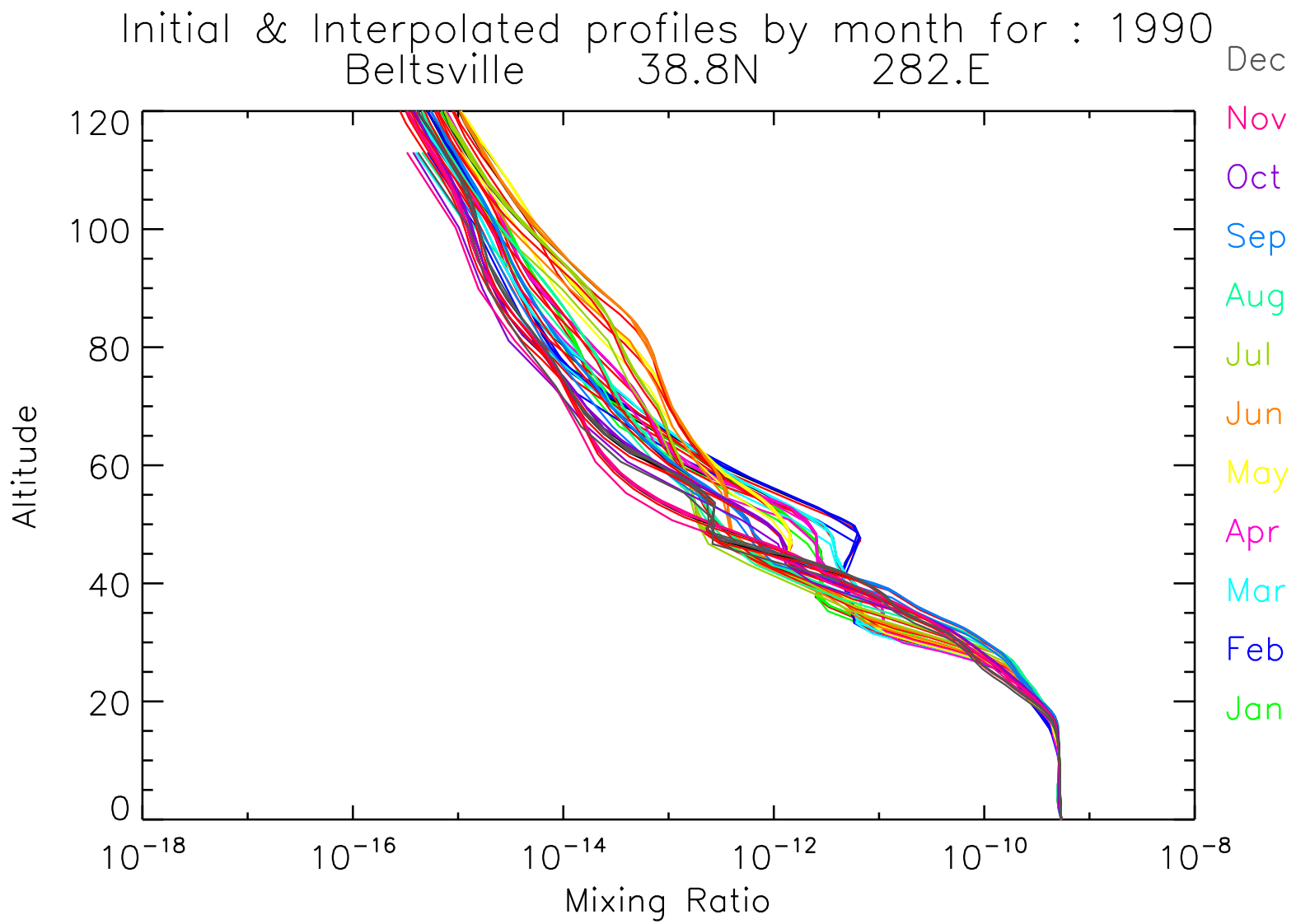
Initial & Interpolated profiles by month for : 1990
Beltsville 38.8N 282.E
Dec
Nov
Oct
Sep
Aug
Jul
Jun
May
Apr
Mar
Feb
Jan
120
100
80
60
40
20
0
Altitude
10^{-18}
10^{-16}
10^{-14}
10^{-12}
10^{-10}
10^{-8}
Mixing Ratio

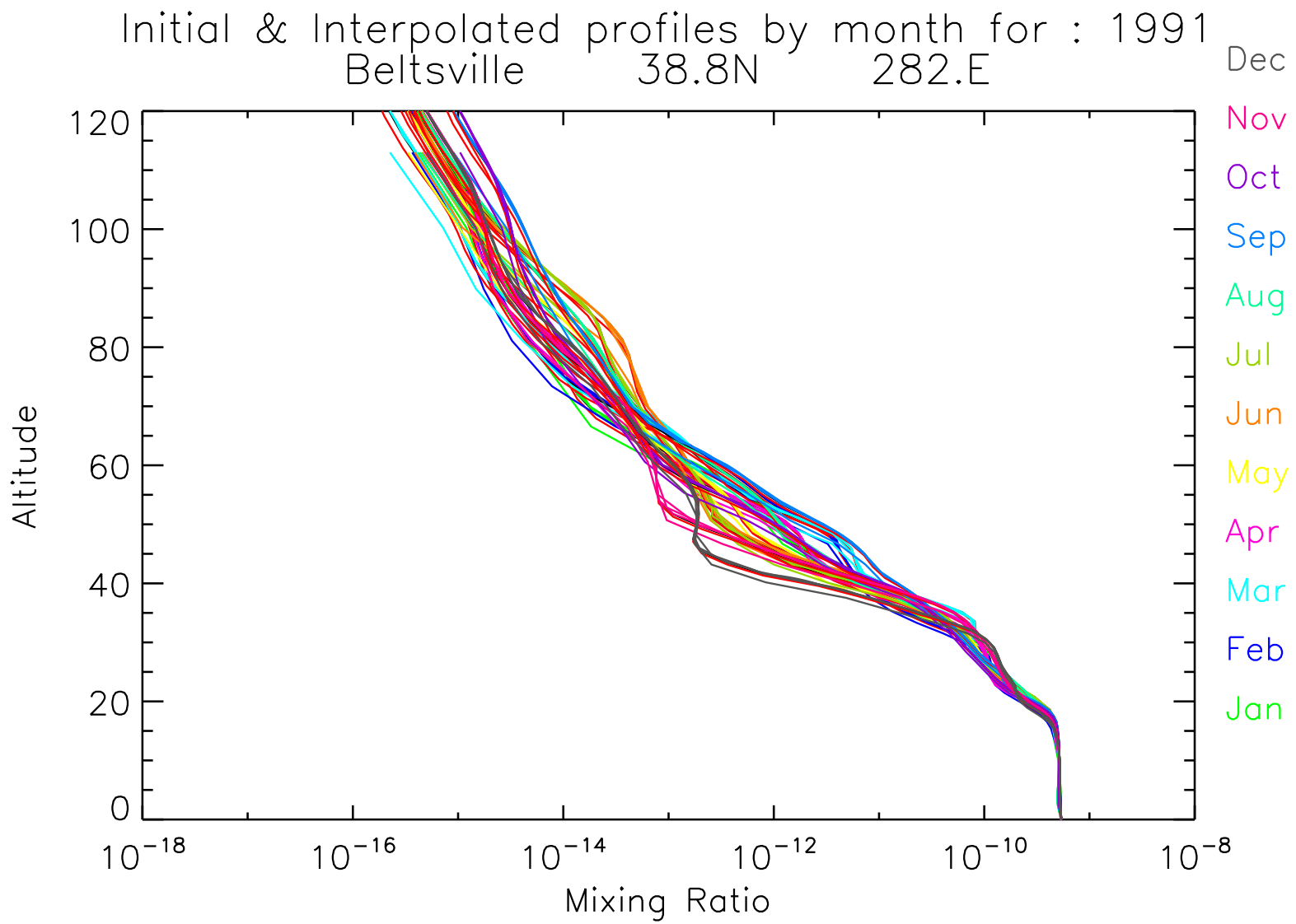
Initial & Interpolated profiles by month for : 1991
Beltsville 38.8N 282.E
Dec
Nov
Oct
Sep
Aug
Jul
Jun
May
Apr
Mar
Feb
Jan
120
100
80
60
40
20
0
Altitude
10^{-18}
10^{-16}
10^{-14}
10^{-12}
10^{-10}
10^{-8}
Mixing Ratio

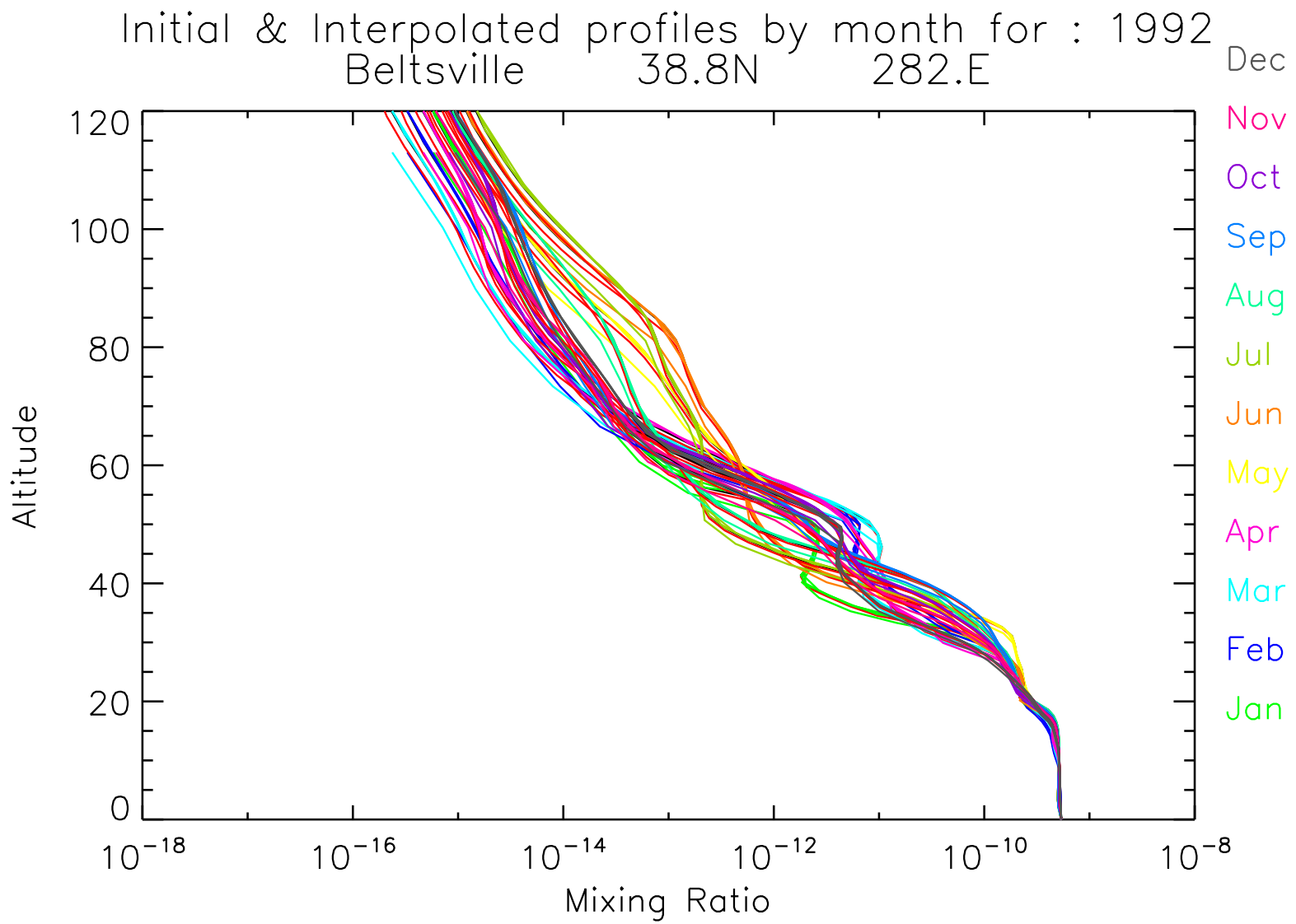
Initial & Interpolated profiles by month for : 1992
Beltsville 38.8N 282.E
Dec
Nov
Oct
Sep
Aug
Jul
Jun
May
Apr
Mar
Feb
Jan
120
100
80
60
40
20
0
Altitude
10^{-18}
10^{-16}
10^{-14}
10^{-12}
10^{-10}
10^{-8}
Mixing Ratio

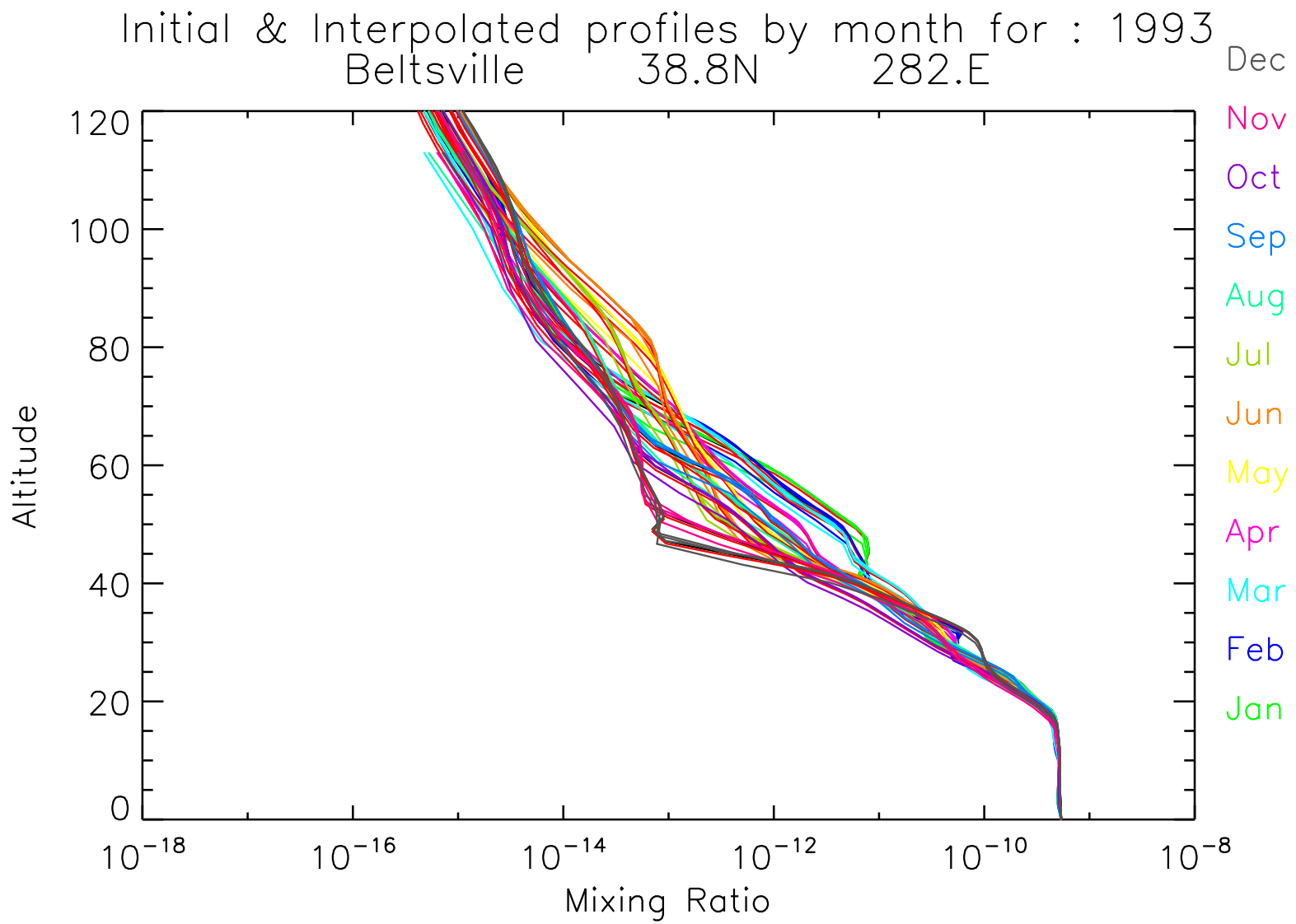
Initial & Interpolated profiles by month for : 1993
Beltsville 38.8N 282.E
Altitude
120
100
80
60
40
20
0
10^{-18}
10^{-16}
10^{-14}
10^{-12}
10^{-10}
10^{-8}
Mixing Ratio
Dec
Nov
Oct
Sep
Aug
Jul
Jun
May
Apr
Mar
Feb
Jan

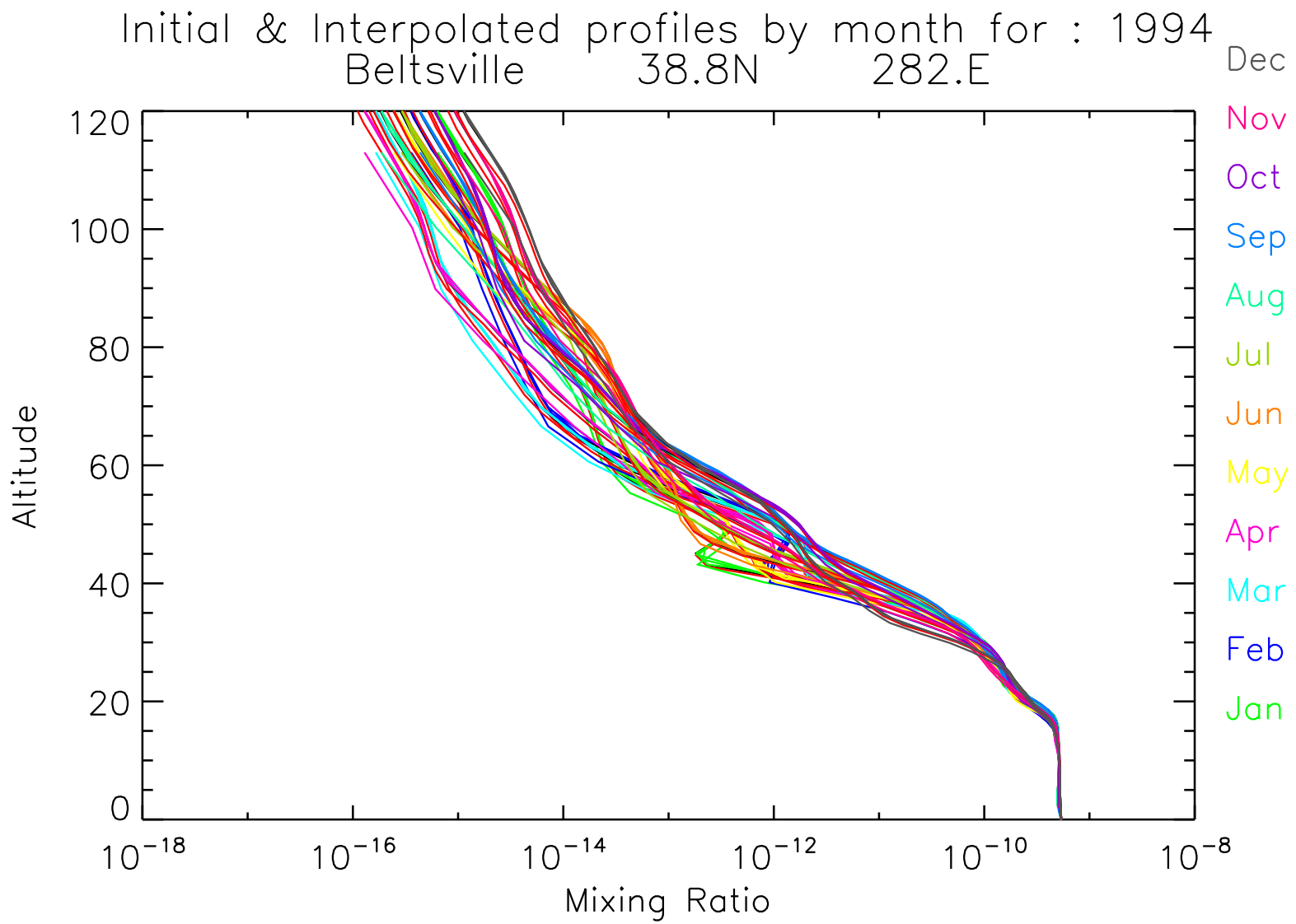
Initial & Interpolated profiles by month for : 1994
Beltsville 38.8N 282.E
Altitude
120
100
80
60
40
20
0
10^{-18}
10^{-16}
10^{-14}
10^{-12}
10^{-10}
10^{-8}
Mixing Ratio
Dec
Nov
Oct
Sep
Aug
Jul
Jun
May
Apr
Mar
Feb
Jan

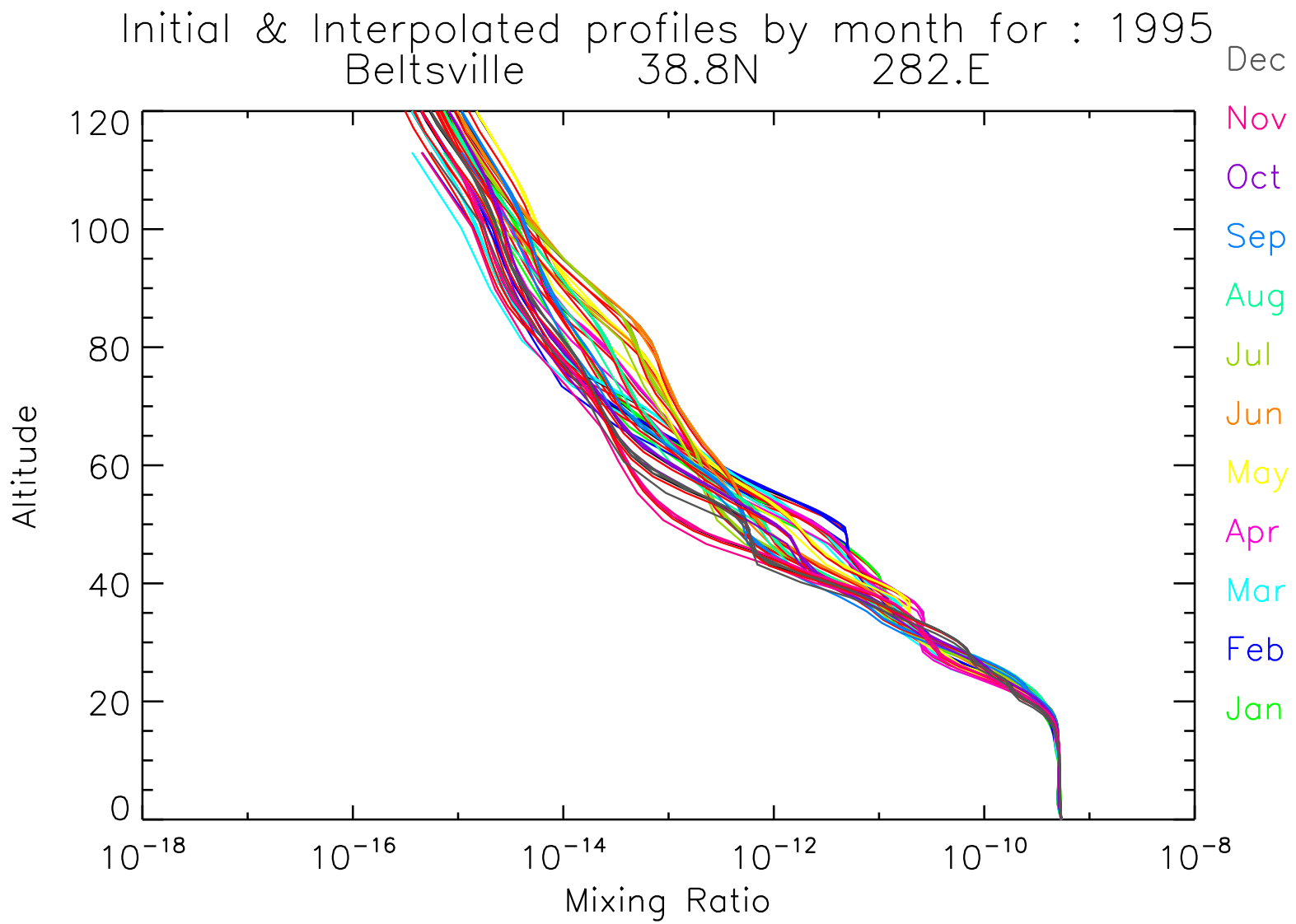
Initial & Interpolated profiles by month for : 1995
Beltsville 38.8N 282.E
Dec
Nov
Oct
Sep
Aug
Jul
Jun
May
Apr
Mar
Feb
Jan
120
100
80
60
40
20
0
Altitude
10^{-18}
10^{-16}
10^{-14}
10^{-12}
10^{-10}
10^{-8}
Mixing Ratio

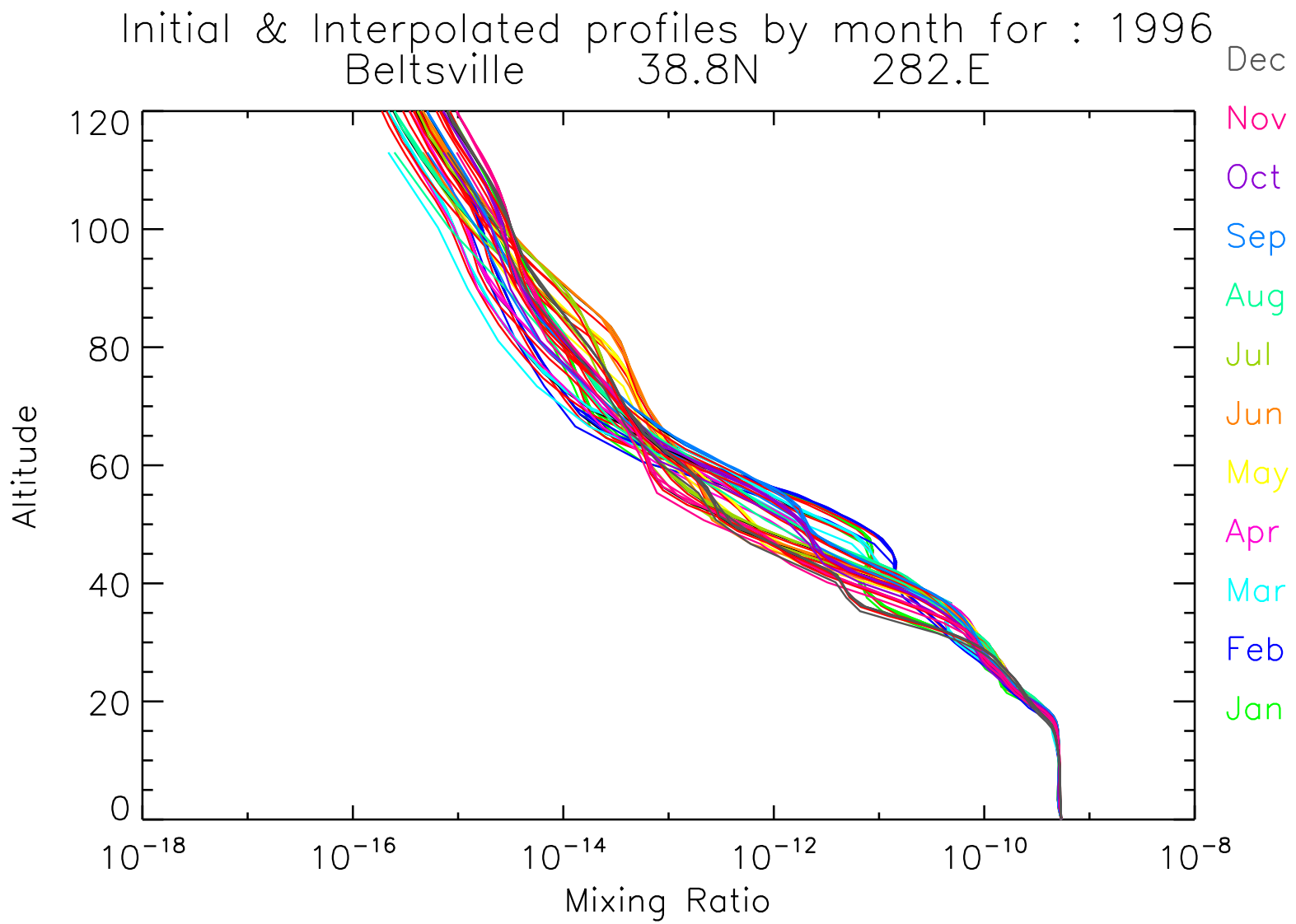
Initial & Interpolated profiles by month for : 1996
Beltsville 38.8N 282.E
Dec
Nov
Oct
Sep
Aug
Jul
Jun
May
Apr
Mar
Feb
Jan
120
100
80
60
40
20
0
Altitude
10^{-18}
10^{-16}
10^{-14}
10^{-12}
10^{-10}
10^{-8}
Mixing Ratio

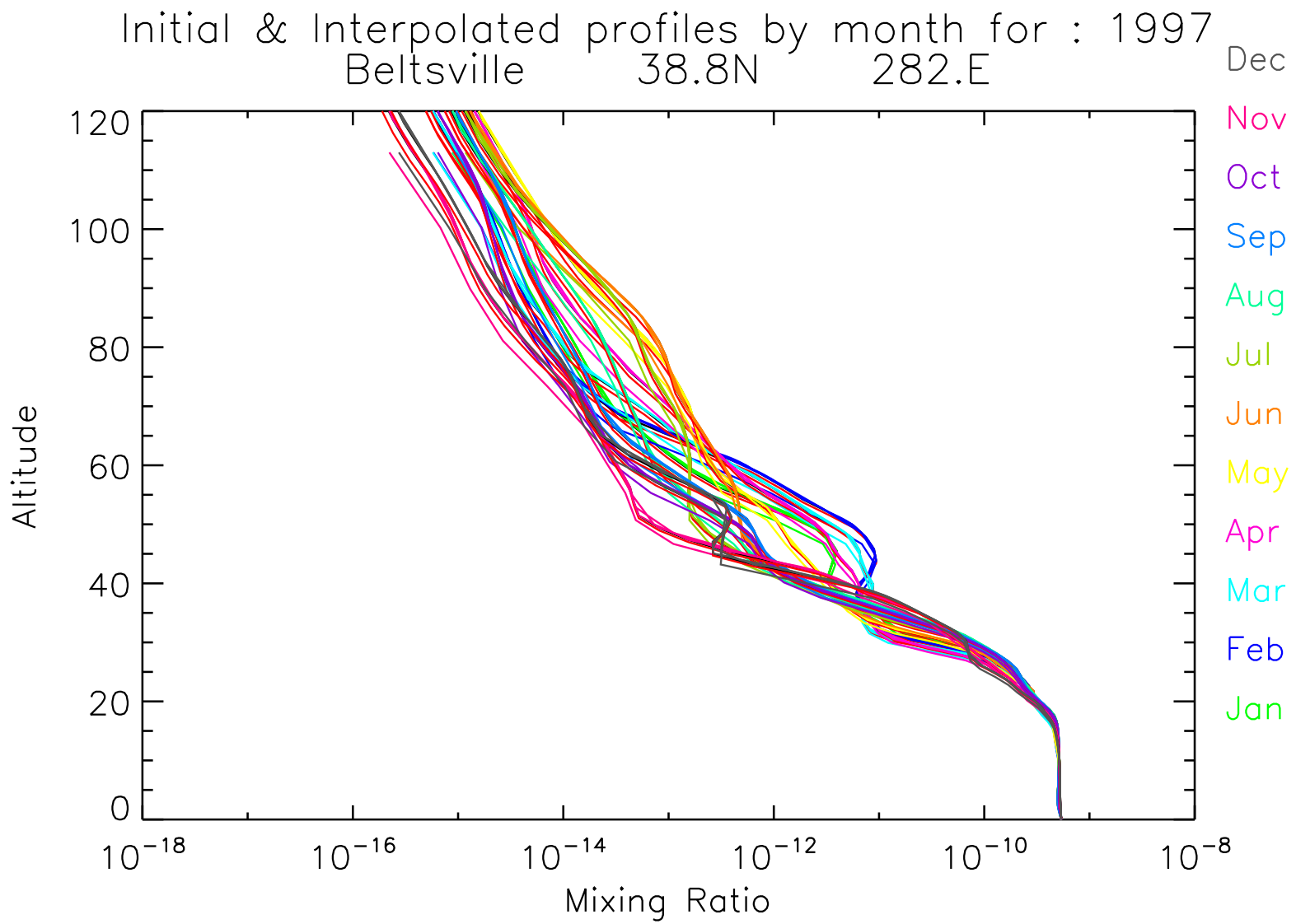
Initial & Interpolated profiles by month for : 1997
Beltsville 38.8N 282.E
Altitude
120
100
80
60
40
20
0
10^{-18}
10^{-16}
10^{-14}
10^{-12}
10^{-10}
10^{-8}
Mixing Ratio
Dec
Nov
Oct
Sep
Aug
Jul
Jun
May
Apr
Mar
Feb
Jan

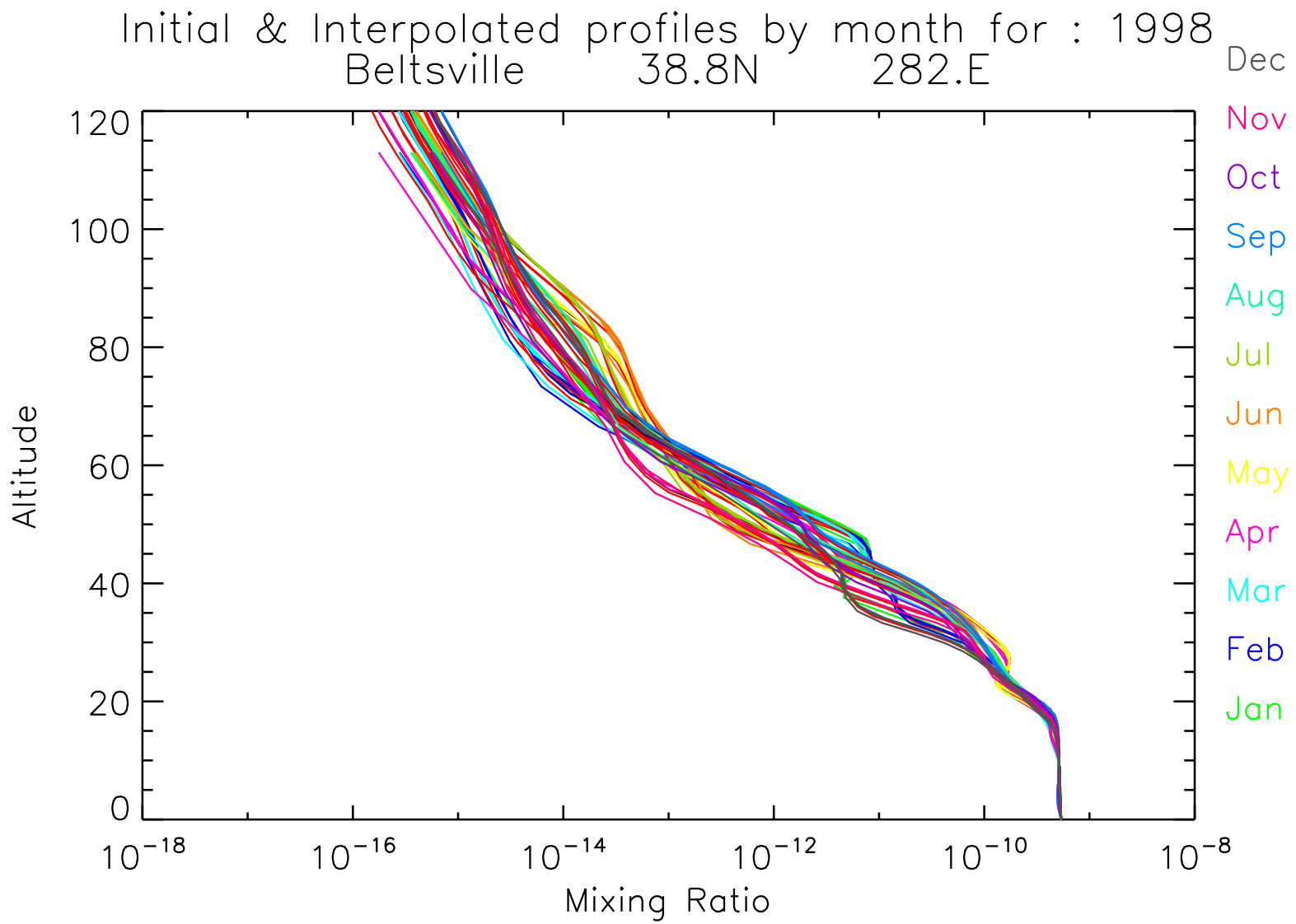
Initial & Interpolated profiles by month for : 1998
Beltsville 38.8N 282.E
Altitude
120
100
80
60
40
20
0
10^{-18}
10^{-16}
10^{-14}
10^{-12}
10^{-10}
10^{-8}
Mixing Ratio
Dec
Nov
Oct
Sep
Aug
Jul
Jun
May
Apr
Mar
Feb
Jan

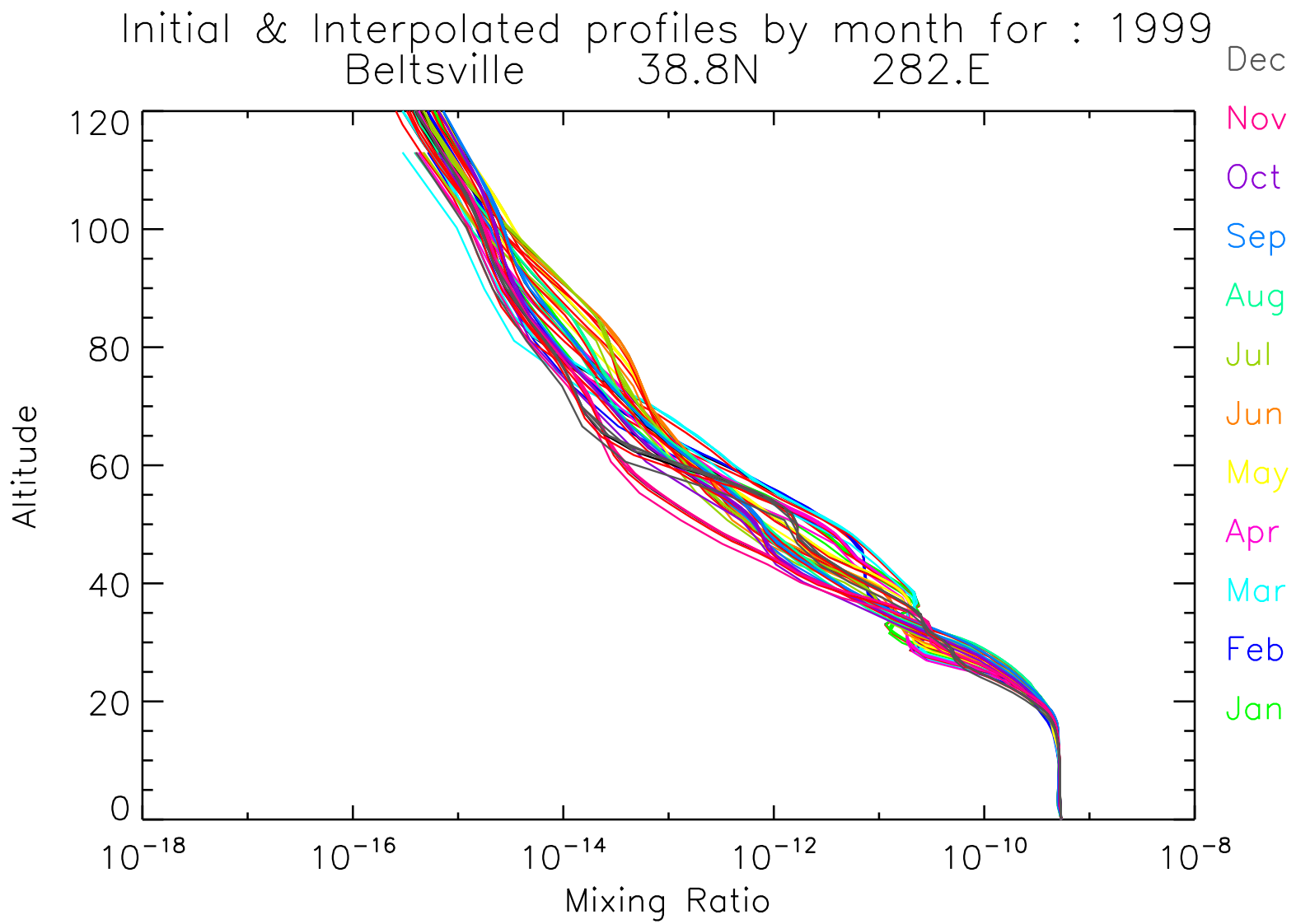
Initial & Interpolated profiles by month for : 1999
Beltsville 38.8N 282.E
Dec
Nov
Oct
Sep
Aug
Jul
Jun
May
Apr
Mar
Feb
Jan
120
100
80
60
40
20
0
Altitude
10^{-18}
10^{-16}
10^{-14}
10^{-12}
10^{-10}
10^{-8}
Mixing Ratio

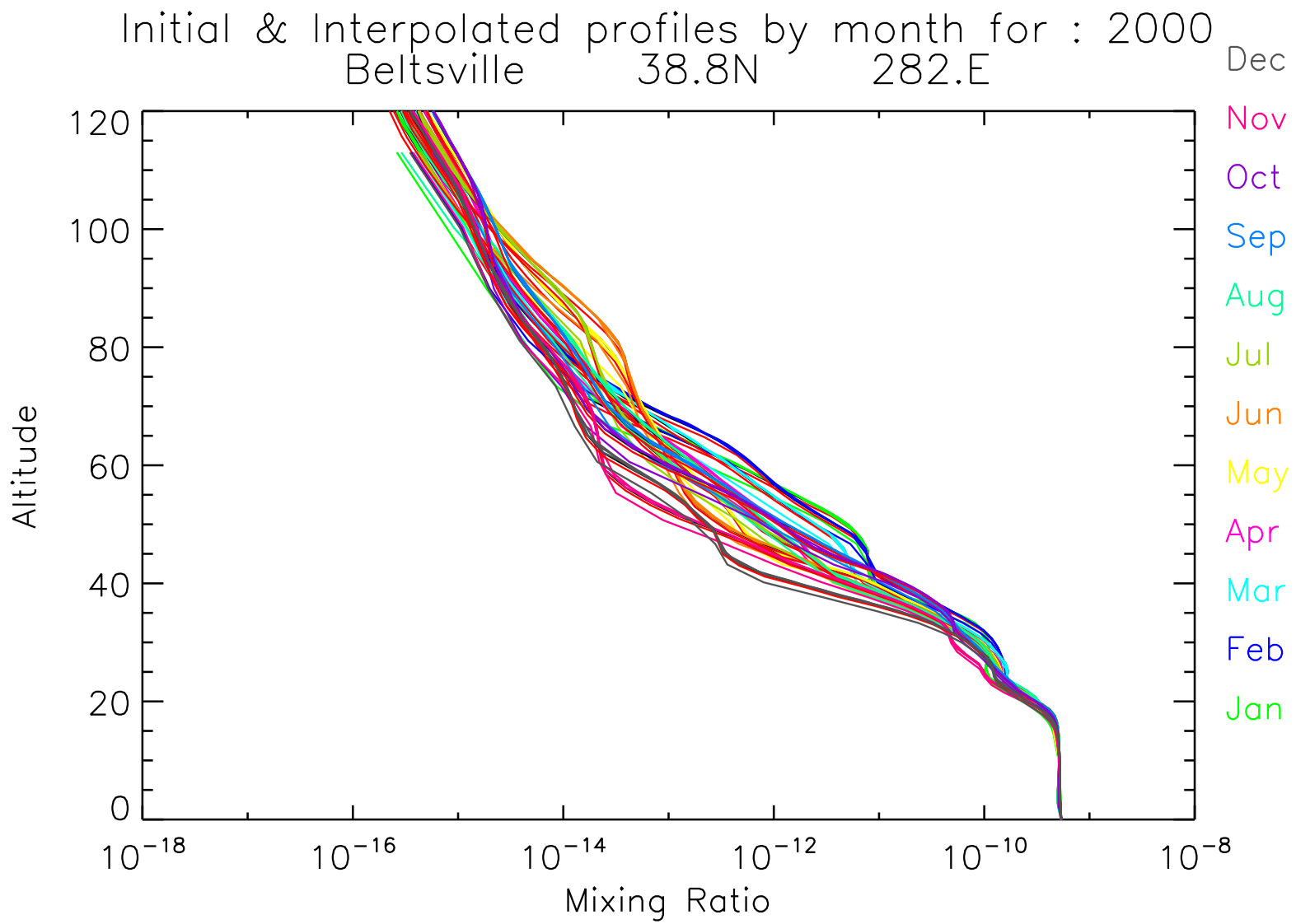
Initial & Interpolated profiles by month for : 2000
Beltsville 38.8N 282.E
Dec
Nov
Oct
Sep
Aug
Jul
Jun
May
Apr
Mar
Feb
Jan
120
100
80
60
40
20
0
Altitude
10^{-18}
10^{-16}
10^{-14}
10^{-12}
10^{-10}
10^{-8}
Mixing Ratio

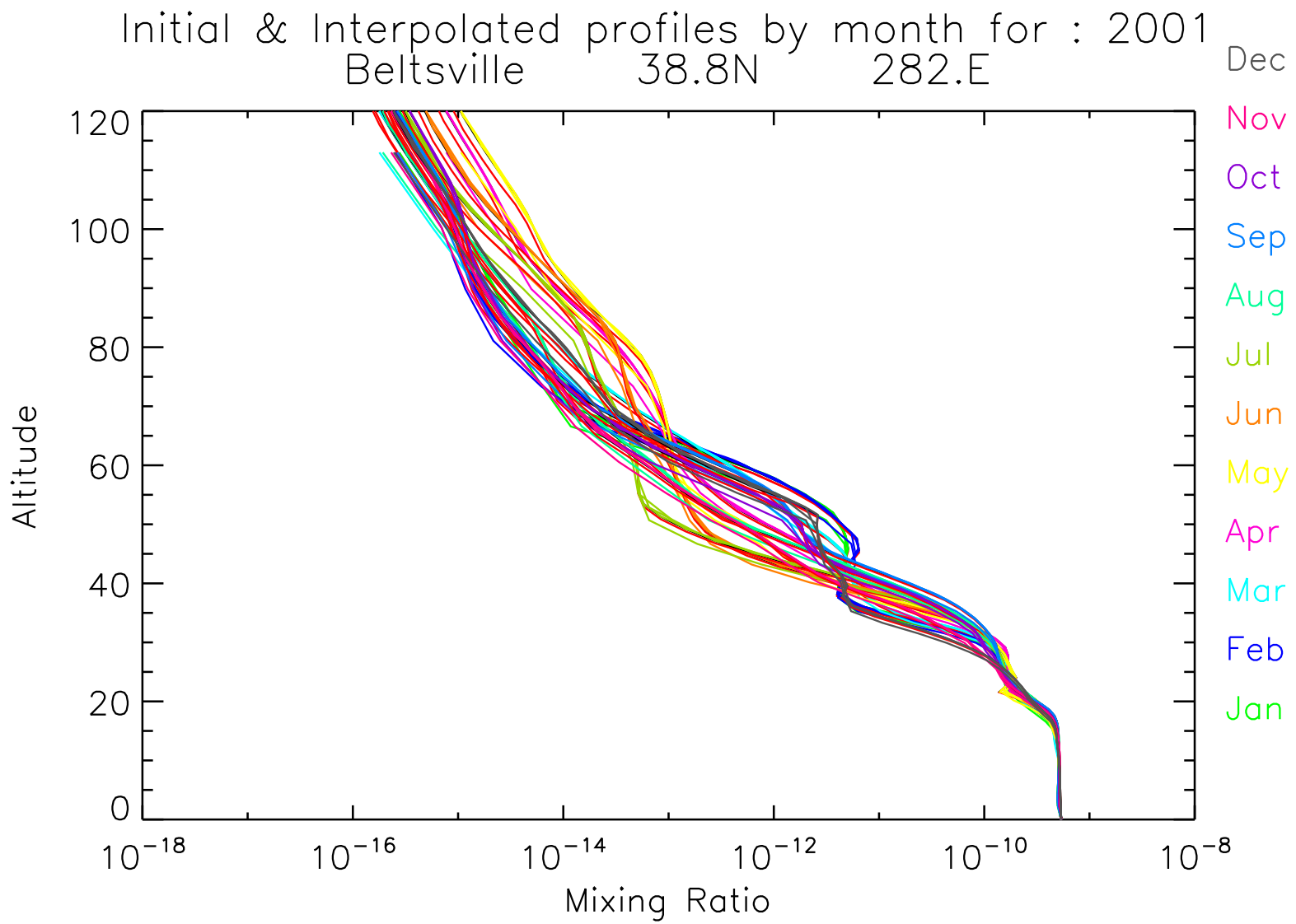
Initial & Interpolated profiles by month for : 2001
Beltsville 38.8N 282.E
Altitude
120
100
80
60
40
20
0
10^{-18}
10^{-16}
10^{-14}
10^{-12}
10^{-10}
10^{-8}
Mixing Ratio
Dec
Nov
Oct
Sep
Aug
Jul
Jun
May
Apr
Mar
Feb
Jan

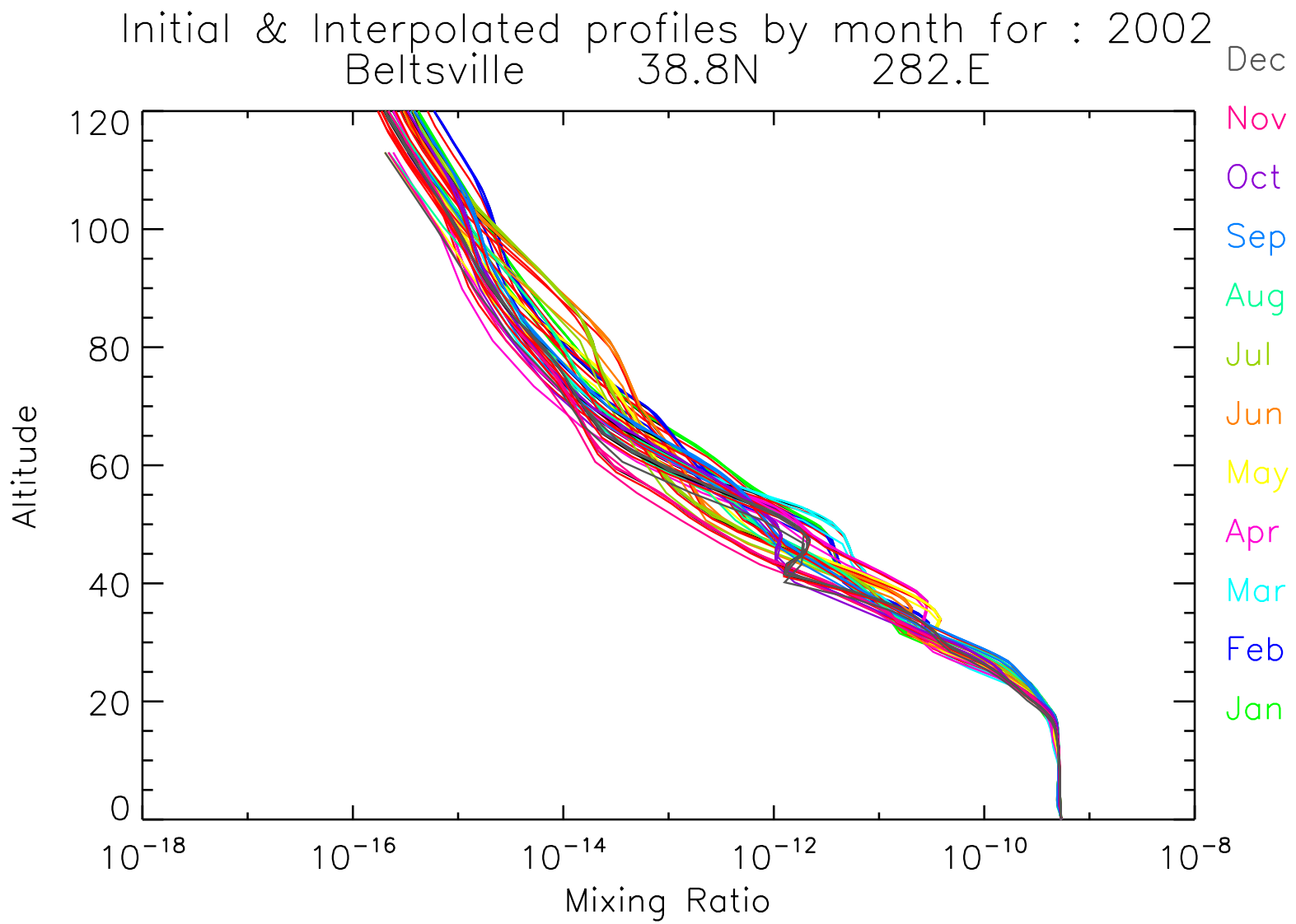
Initial & Interpolated profiles by month for : 2002
Beltsville 38.8N 282.E
Dec
Nov
Oct
Sep
Aug
Jul
Jun
May
Apr
Mar
Feb
Jan
120
100
80
60
40
20
0
Altitude
10^{-18}
10^{-16}
10^{-14}
10^{-12}
10^{-10}
10^{-8}
Mixing Ratio

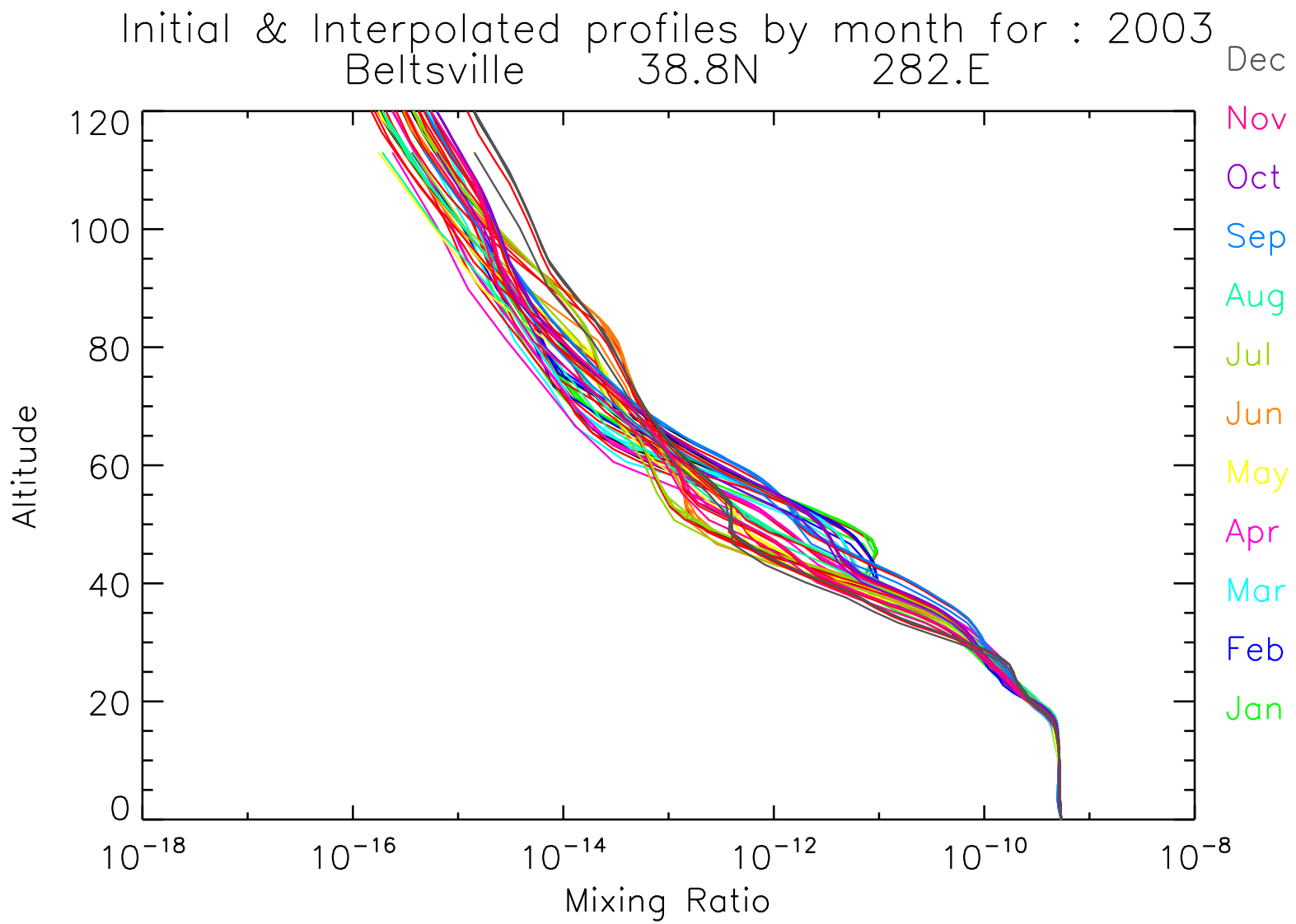
Initial & Interpolated profiles by month for : 2003
Beltsville 38.8N 282.E
Dec
Nov
Oct
Sep
Aug
Jul
Jun
May
Apr
Mar
Feb
Jan
120
100
80
60
40
20
0
Altitude
10^{-18}
10^{-16}
10^{-14}
10^{-12}
10^{-10}
10^{-8}
Mixing Ratio

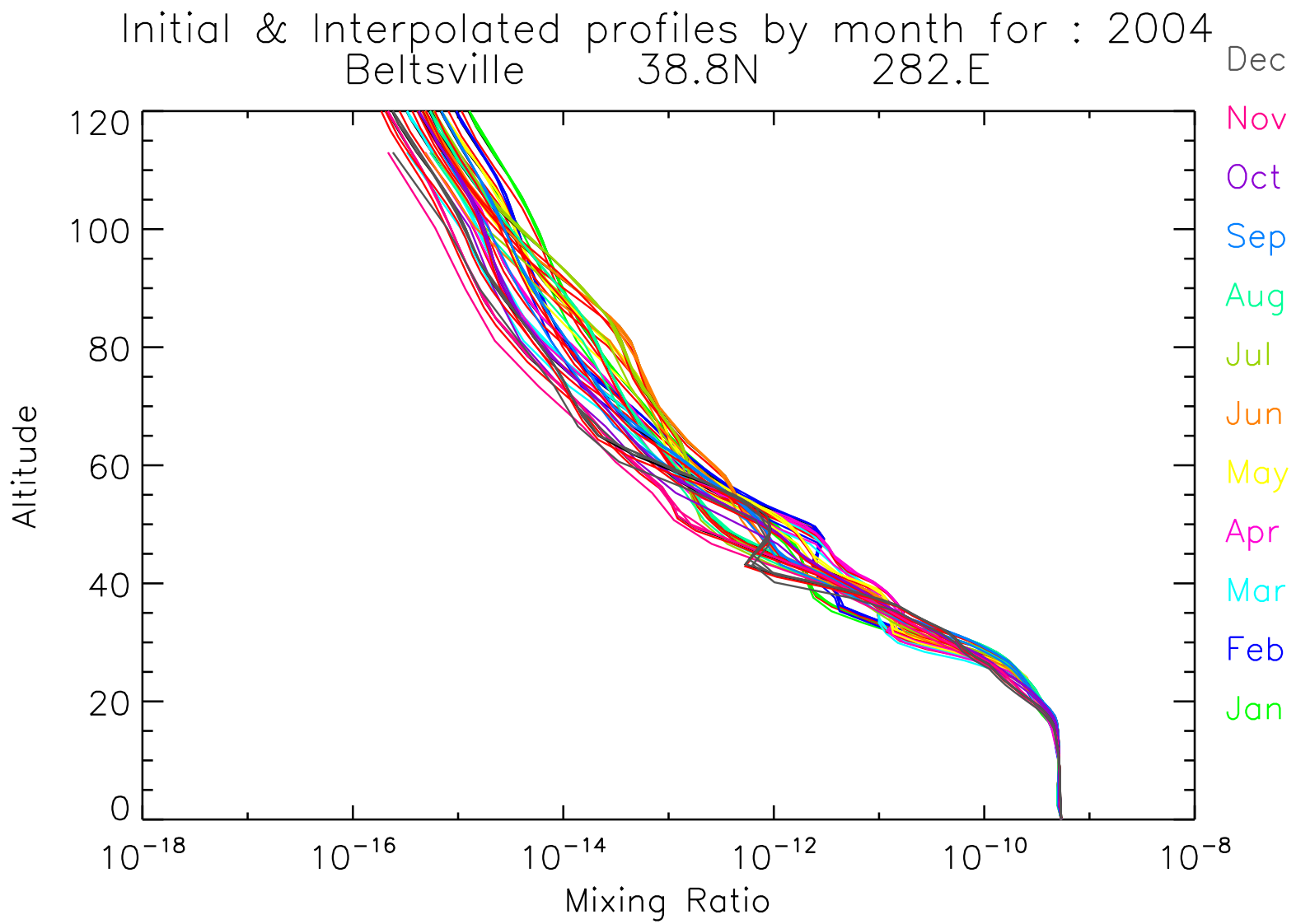
Initial & Interpolated profiles by month for : 2004
Beltsville 38.8N 282.E
Dec
Nov
Oct
Sep
Aug
Jul
Jun
May
Apr
Mar
Feb
Jan
120
100
80
60
40
20
0
Altitude
10^{-18}
10^{-16}
10^{-14}
10^{-12}
10^{-10}
10^{-8}
Mixing Ratio

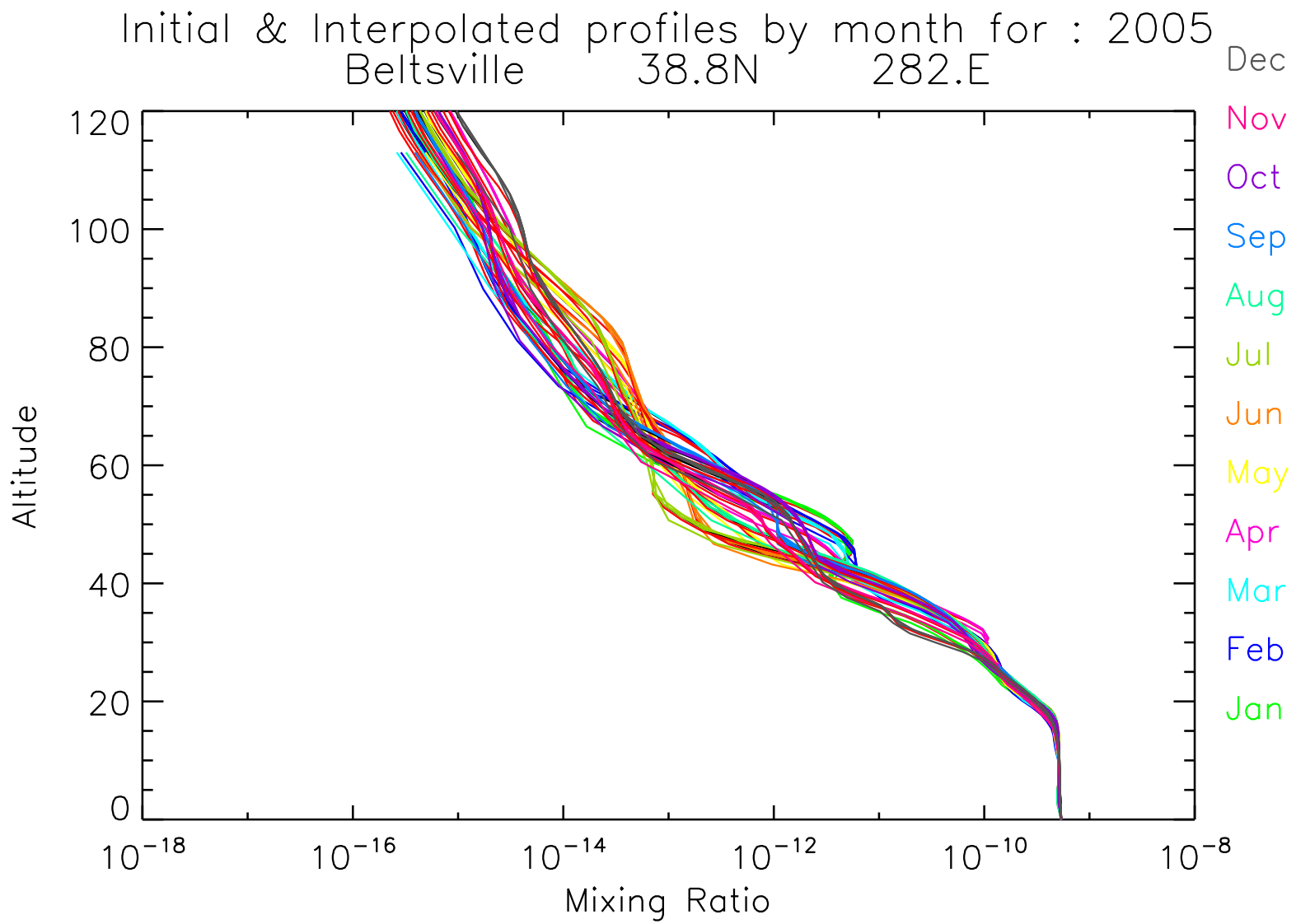
Initial & Interpolated profiles by month for : 2005
Beltsville 38.8N 282.E
Dec
Nov
Oct
Sep
Aug
Jul
Jun
May
Apr
Mar
Feb
Jan
120
100
80
60
40
20
0
Altitude
10^{-18}
10^{-16}
10^{-14}
10^{-12}
10^{-10}
10^{-8}
Mixing Ratio

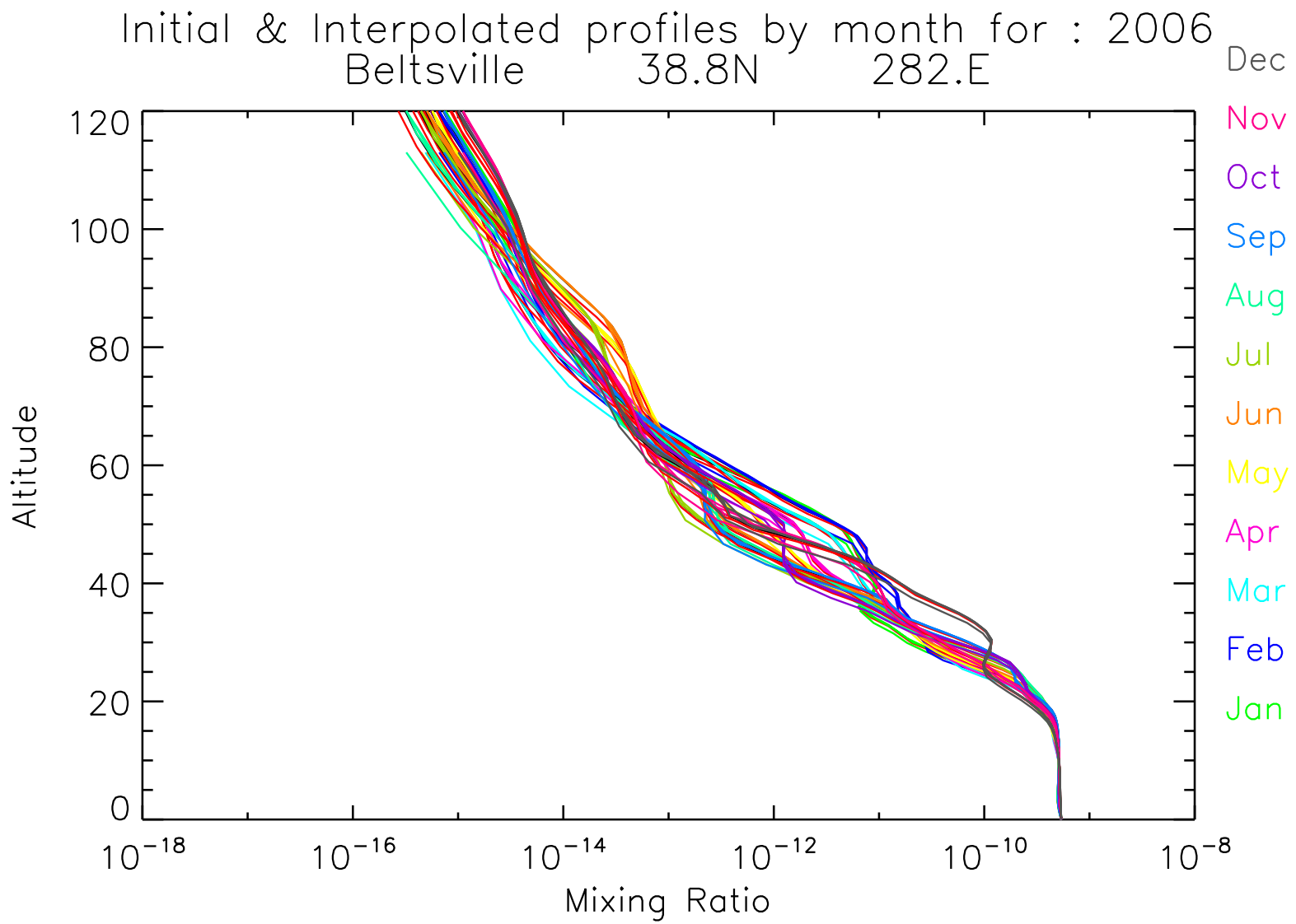
Initial & Interpolated profiles by month for : 2006
Beltsville 38.8N 282.E
Altitude
120
100
80
60
40
20
0
10^{-18}
10^{-16}
10^{-14}
10^{-12}
10^{-10}
10^{-8}
Mixing Ratio
Dec
Nov
Oct
Sep
Aug
Jul
Jun
May
Apr
Mar
Feb
Jan

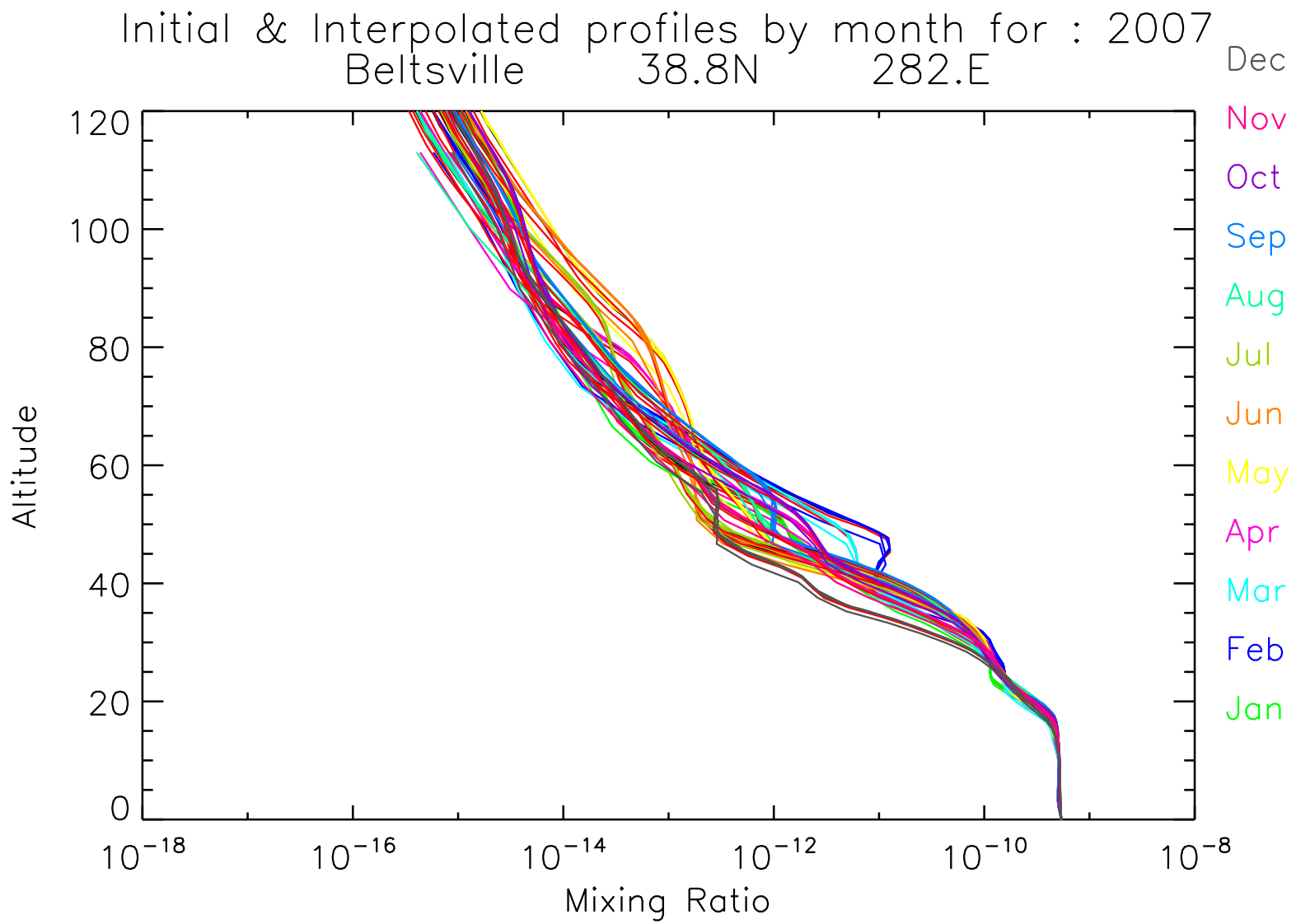
Initial & Interpolated profiles by month for : 2007
Beltsville 38.8N 282.E
Altitude
120
100
80
60
40
20
0
10^{-18}
10^{-16}
10^{-14}
10^{-12}
10^{-10}
10^{-8}
Mixing Ratio
Dec
Nov
Oct
Sep
Aug
Jul
Jun
May
Apr
Mar
Feb
Jan

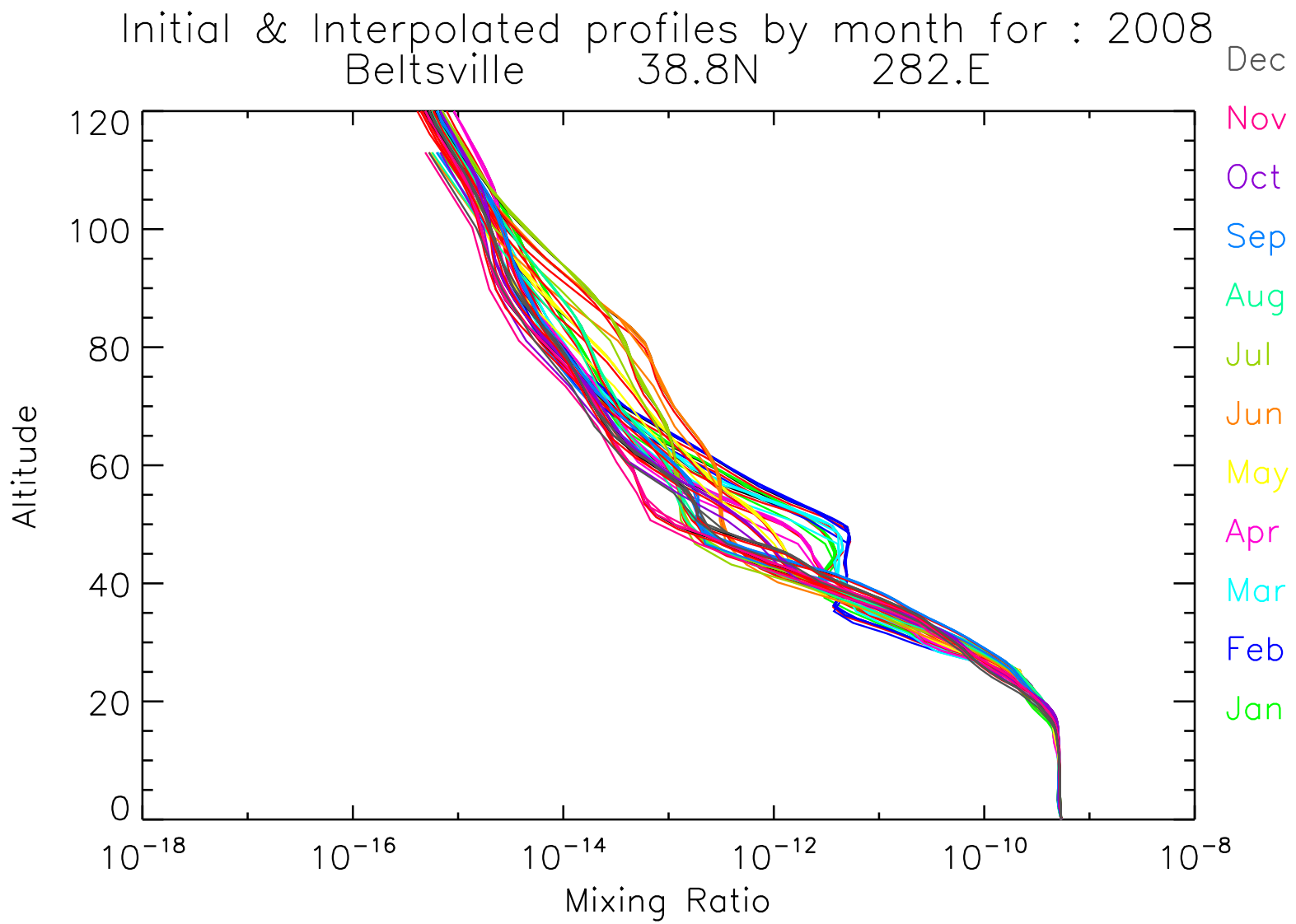
Initial & Interpolated profiles by month for : 2008
Beltsville 38.8N 282.E
Dec
Nov
Oct
Sep
Aug
Jul
Jun
May
Apr
Mar
Feb
Jan
120
100
80
60
40
20
0
Altitude
10^{-18}
10^{-16}
10^{-14}
10^{-12}
10^{-10}
10^{-8}
Mixing Ratio

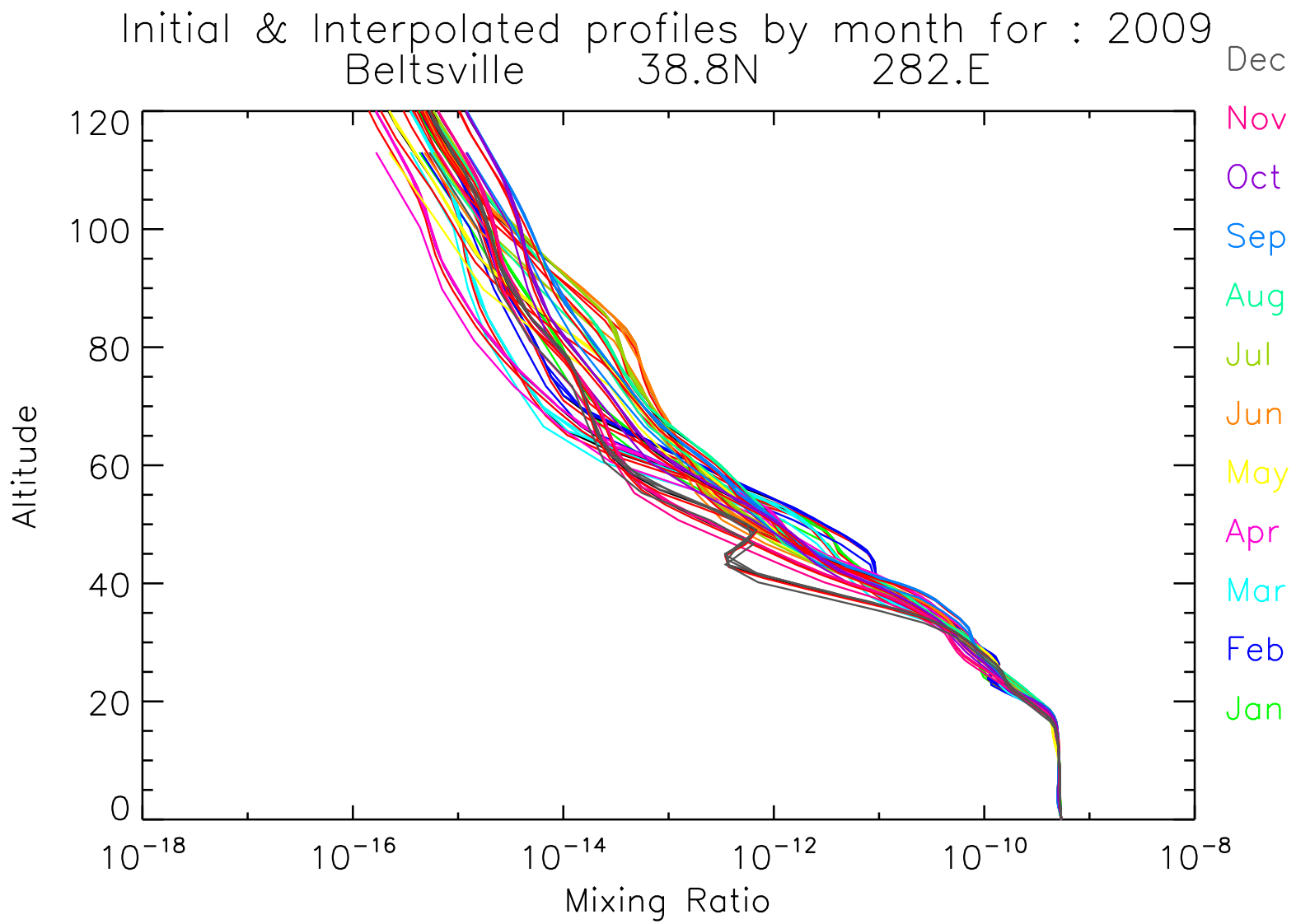
Initial & Interpolated profiles by month for : 2009
Beltsville 38.8N 282.E
Altitude
120
100
80
60
40
20
0
10^{-18}
10^{-16}
10^{-14}
10^{-12}
10^{-10}
10^{-8}
Mixing Ratio
Dec
Nov
Oct
Sep
Aug
Jul
Jun
May
Apr
Mar
Feb
Jan

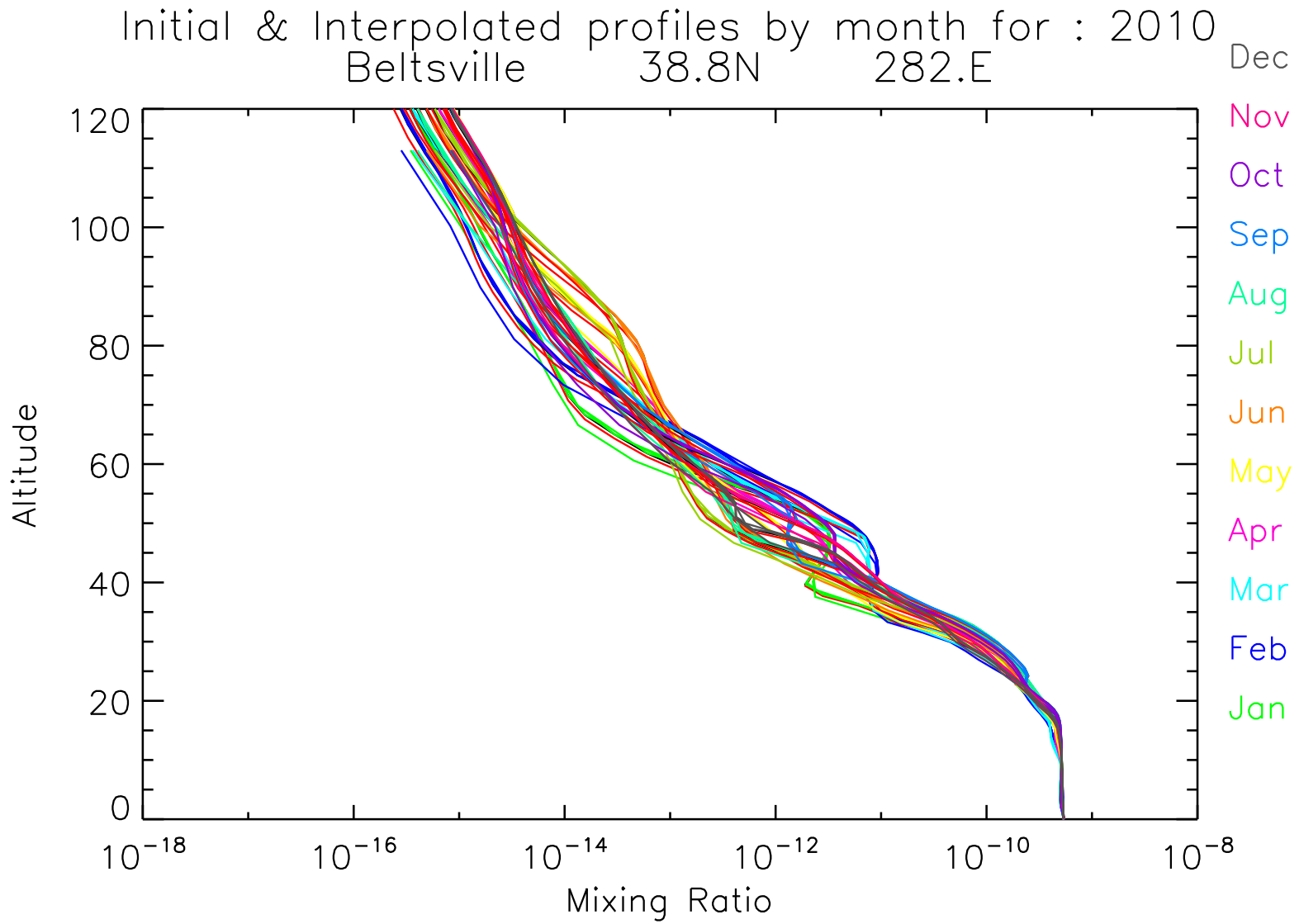
Initial & Interpolated profiles by month for : 2010
Beltsville 38.8N 282.E
Altitude
120
100
80
60
40
20
0
10^{-18}
10^{-16}
10^{-14}
10^{-12}
10^{-10}
10^{-8}
Mixing Ratio
Dec
Nov
Oct
Sep
Aug
Jul
Jun
May
Apr
Mar
Feb
Jan

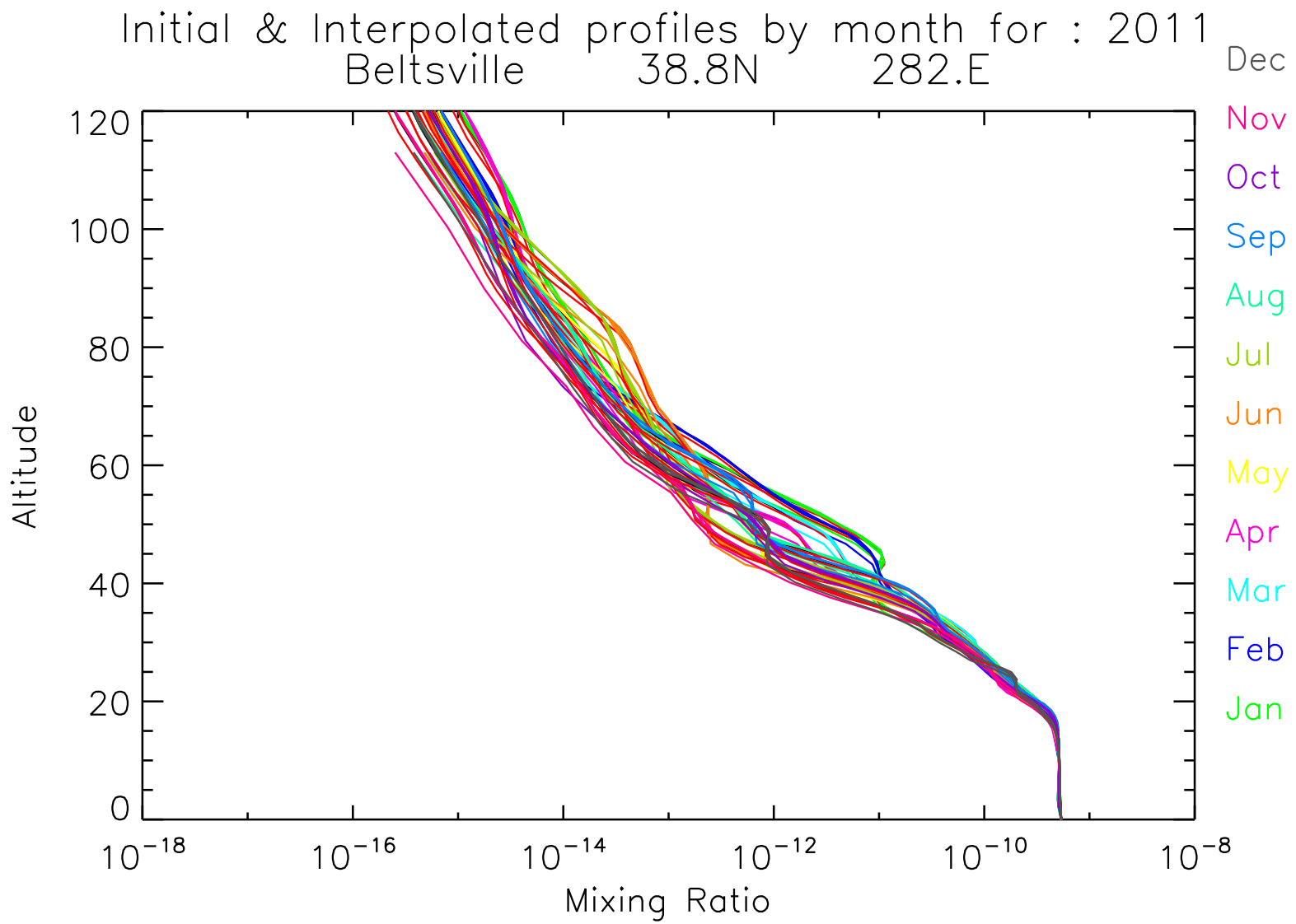
Initial & Interpolated profiles by month for : 2011
Beltsville 38.8N 282.E
Altitude
120
100
80
60
40
20
0
10^{-18}
10^{-16}
10^{-14}
10^{-12}
10^{-10}
10^{-8}
Mixing Ratio
Dec
Nov
Oct
Sep
Aug
Jul
Jun
May
Apr
Mar
Feb
Jan

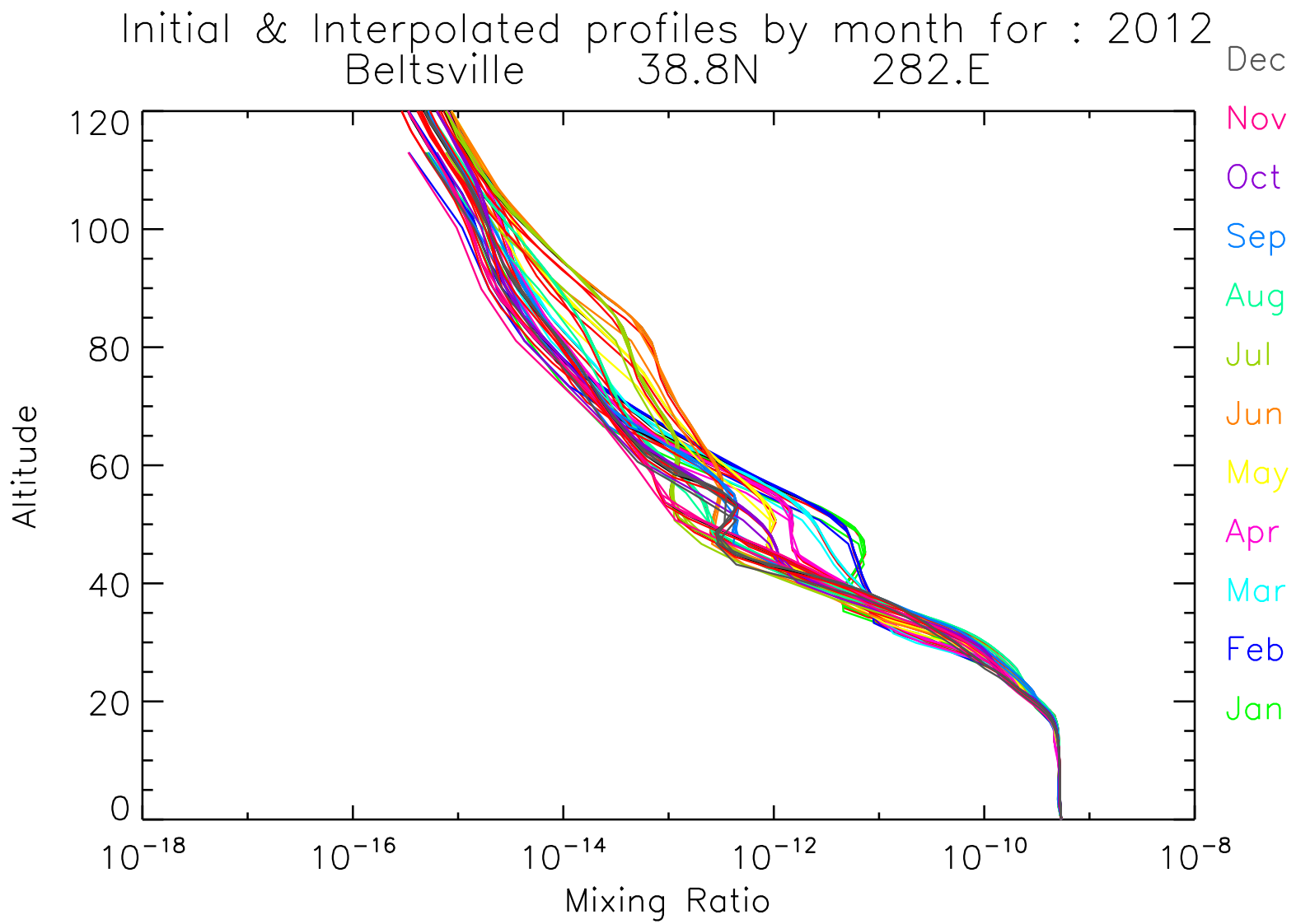
Initial & Interpolated profiles by month for : 2012
Beltsville 38.8N 282.E
Dec
Nov
Oct
Sep
Aug
Jul
Jun
May
Apr
Mar
Feb
Jan
120
100
80
60
40
20
0
Altitude
10^{-18}
10^{-16}
10^{-14}
10^{-12}
10^{-10}
10^{-8}
Mixing Ratio

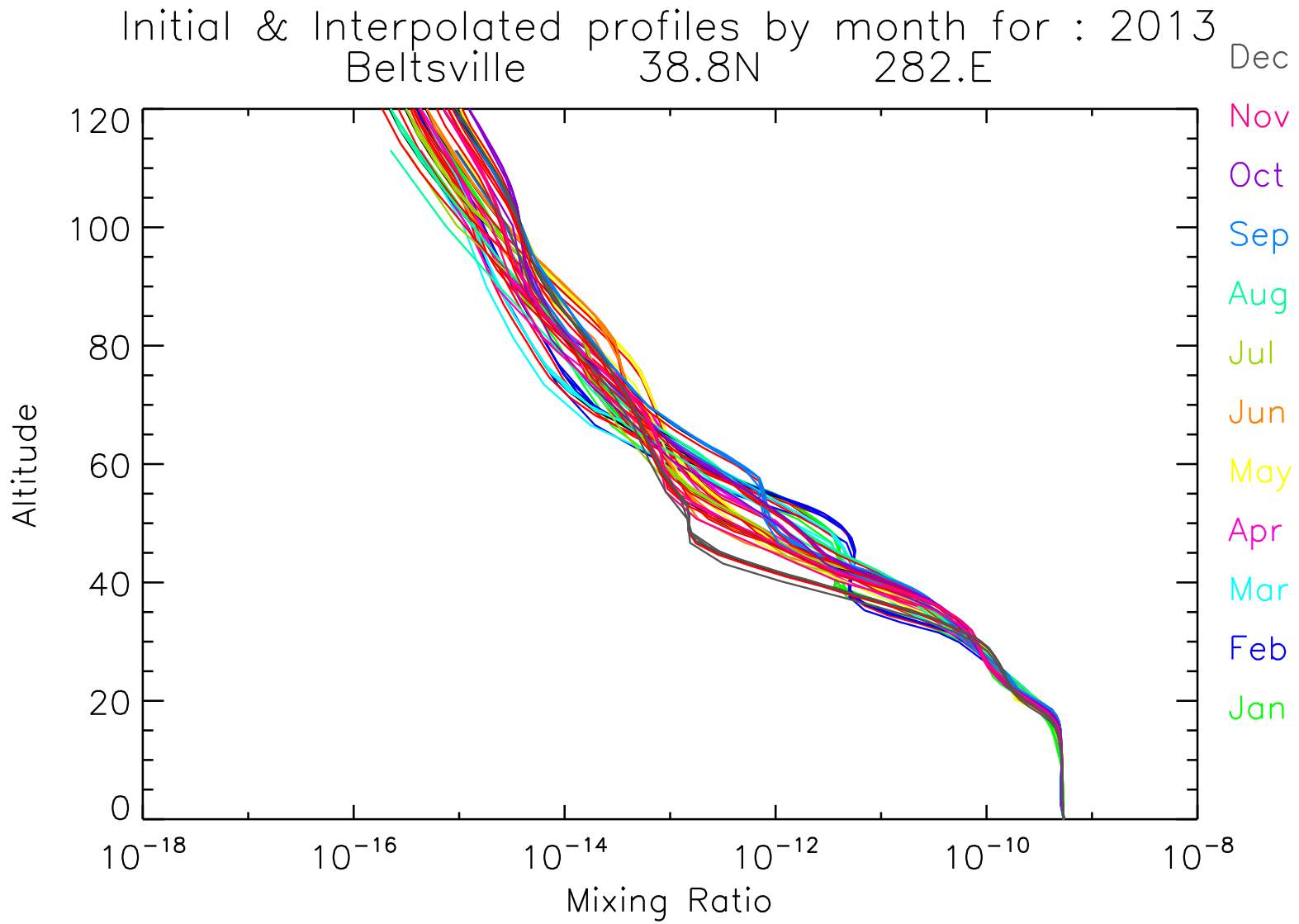
Initial & Interpolated profiles by month for : 2013
Beltsville 38.8N 282.E
Dec
Nov
Oct
Sep
Aug
Jul
Jun
May
Apr
Mar
Feb
Jan
120
100
80
60
40
20
0
Altitude
10^{-18}
10^{-16}
10^{-14}
10^{-12}
10^{-10}
10^{-8}
Mixing Ratio

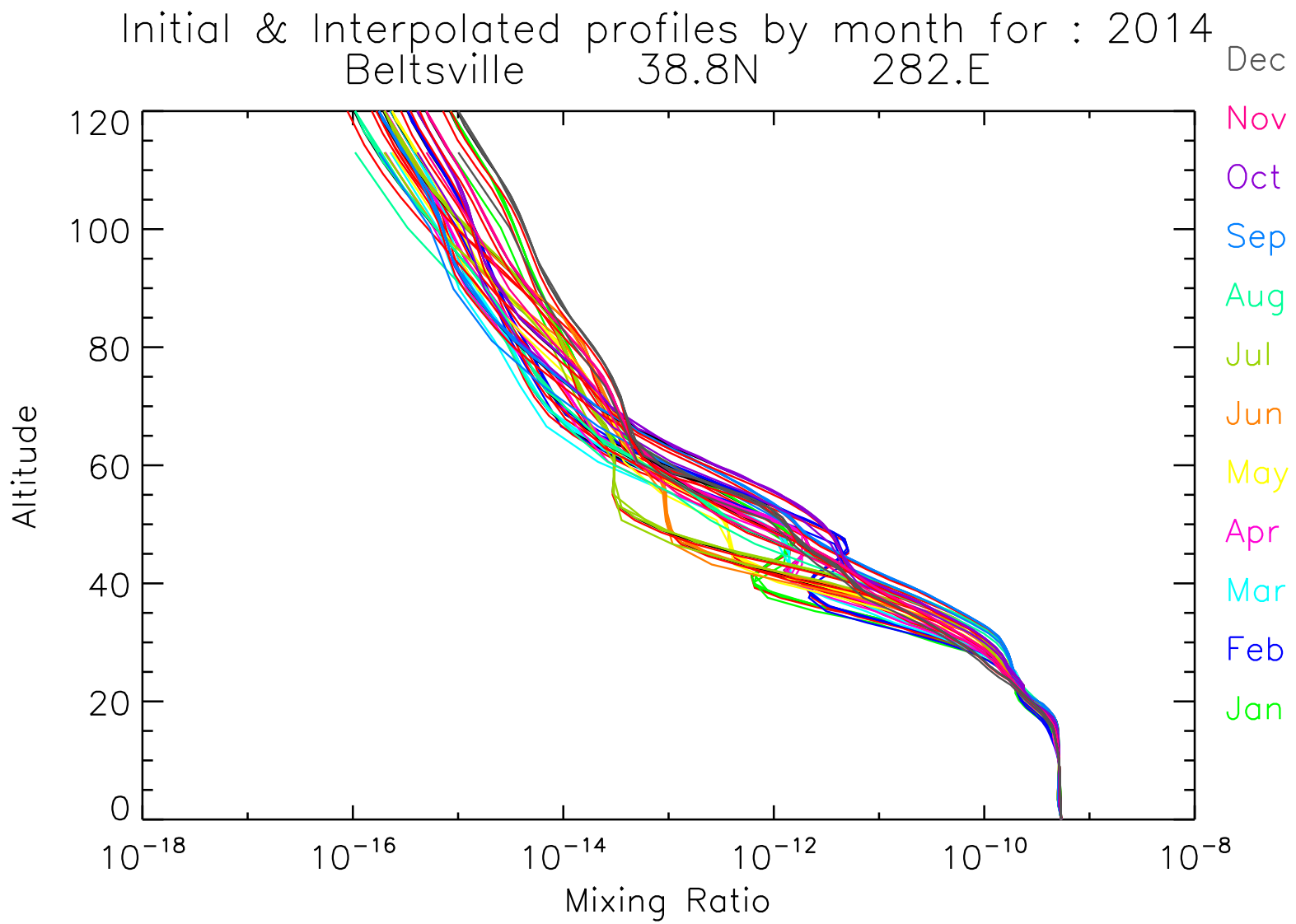
Initial & Interpolated profiles by month for : 2014
Beltsville 38.8N 282.E
Altitude
120
100
80
60
40
20
0
10^{-18}
10^{-16}
10^{-14}
10^{-12}
10^{-10}
10^{-8}
Mixing Ratio
Dec
Nov
Oct
Sep
Aug
Jul
Jun
May
Apr
Mar
Feb
Jan

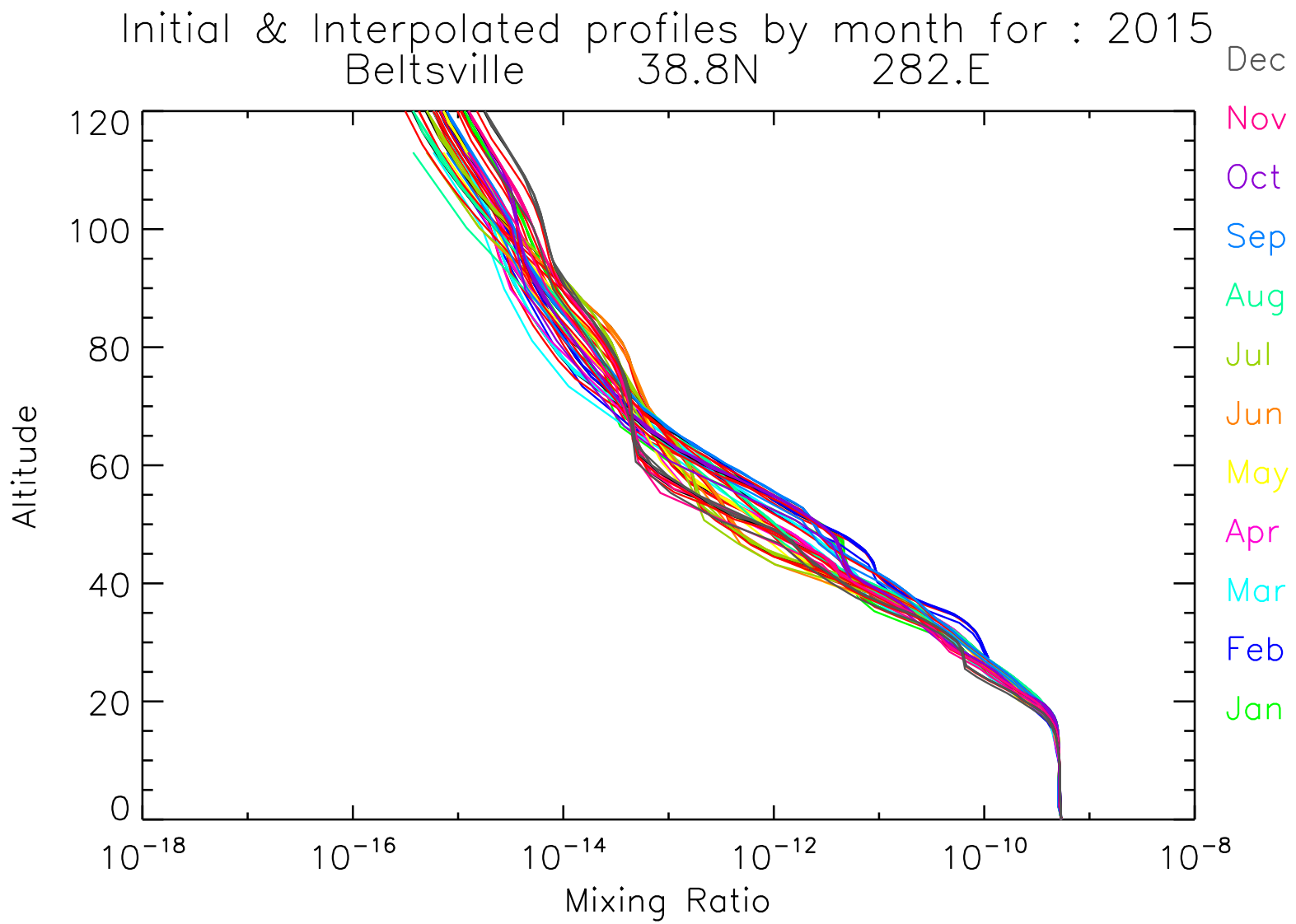
Initial & Interpolated profiles by month for : 2015
Beltsville 38.8N 282.E
Dec
Nov
Oct
Sep
Aug
Jul
Jun
May
Apr
Mar
Feb
Jan
120
100
80
60
40
20
0
Altitude
10^{-18}
10^{-16}
10^{-14}
10^{-12}
10^{-10}
10^{-8}
Mixing Ratio

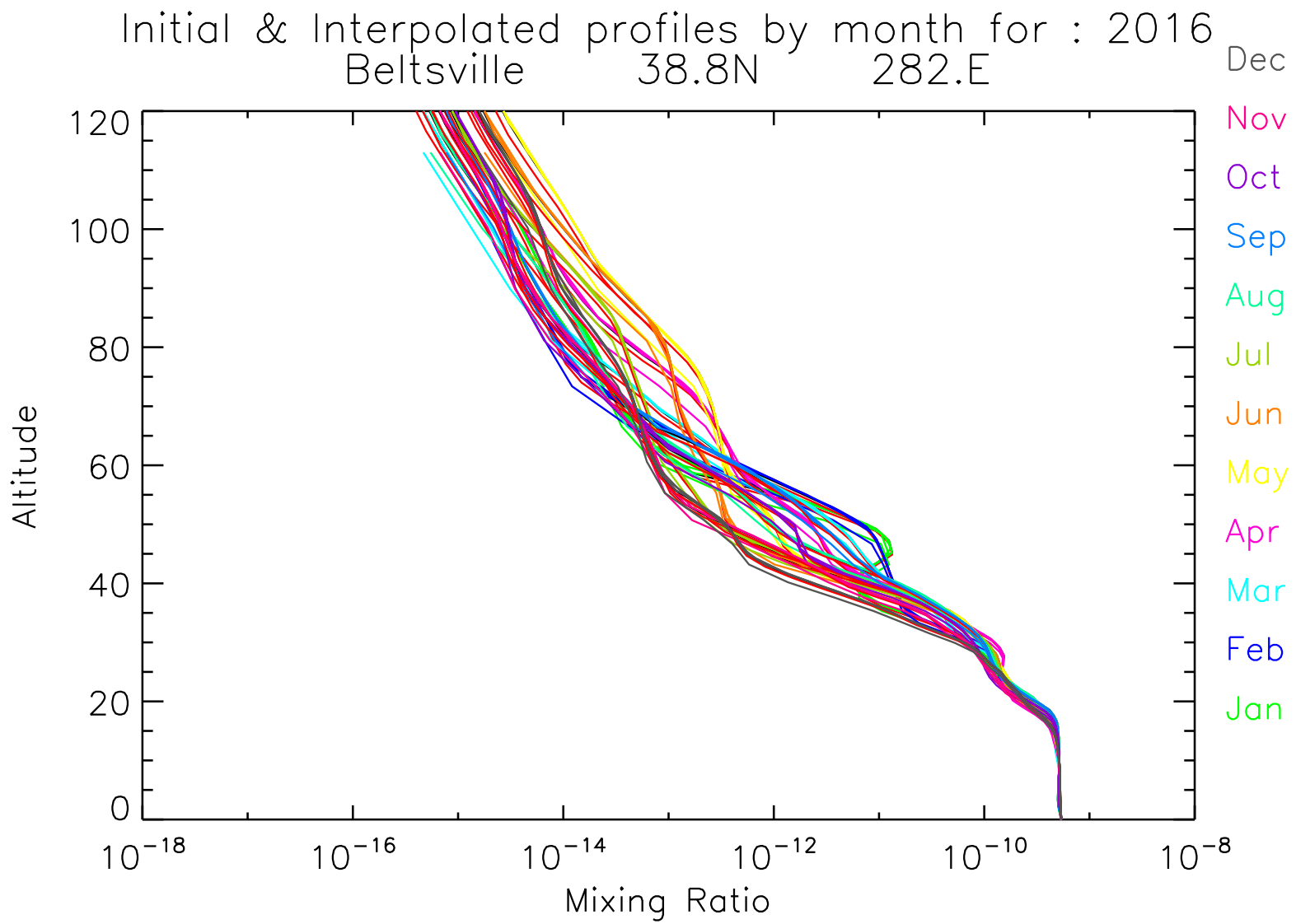
Initial & Interpolated profiles by month for : 2016
Beltsville 38.8N 282.E
Dec
Nov
Oct
Sep
Aug
Jul
Jun
May
Apr
Mar
Feb
Jan
120
100
80
60
40
20
0
Altitude
10^{-18}
10^{-16}
10^{-14}
10^{-12}
10^{-10}
10^{-8}
Mixing Ratio

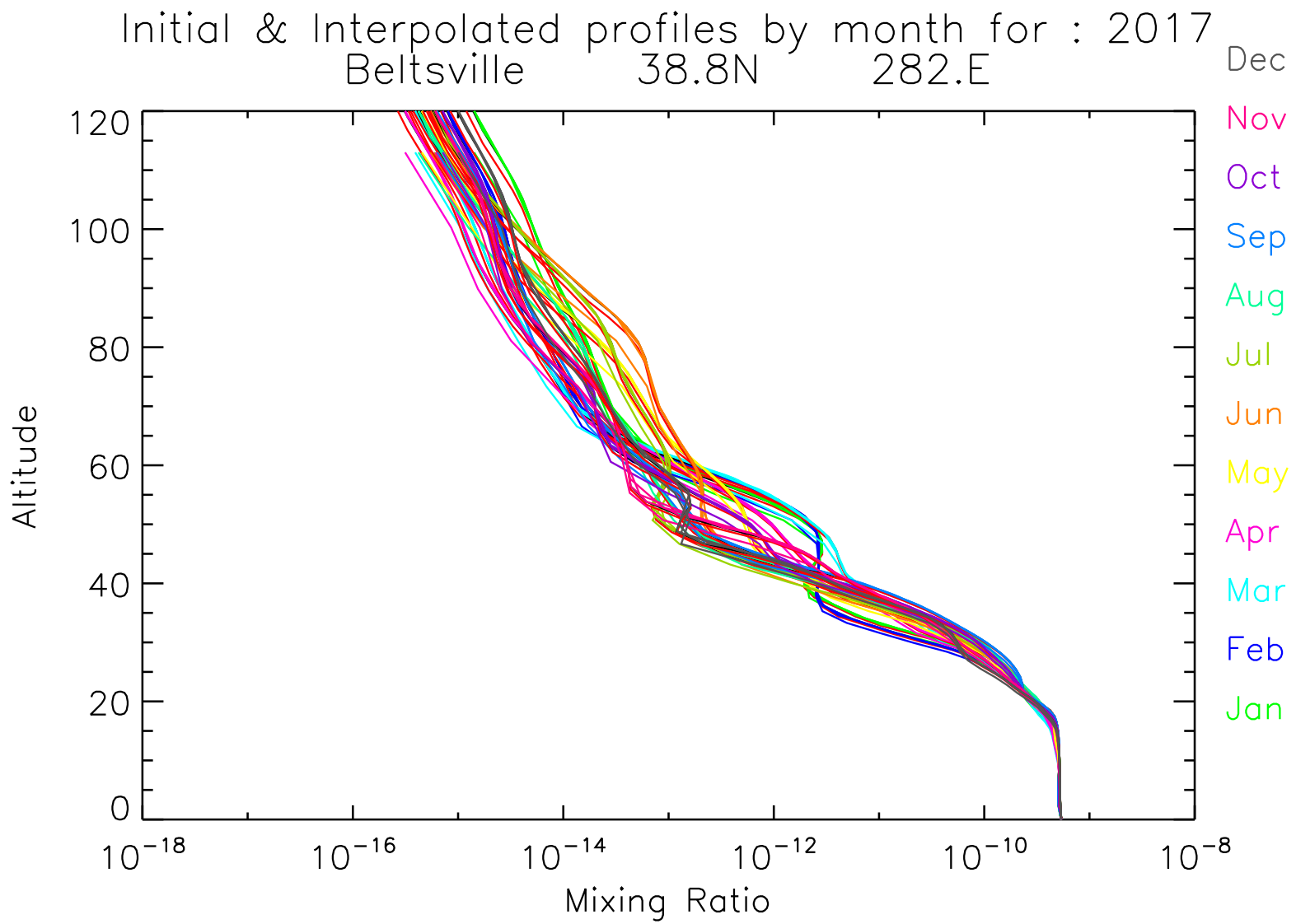
Initial & Interpolated profiles by month for : 2017
Beltsville 38.8N 282.E
Altitude
120
100
80
60
40
20
0
10^{-18}
10^{-16}
10^{-14}
10^{-12}
10^{-10}
10^{-8}
Mixing Ratio
Dec
Nov
Oct
Sep
Aug
Jul
Jun
May
Apr
Mar
Feb
Jan

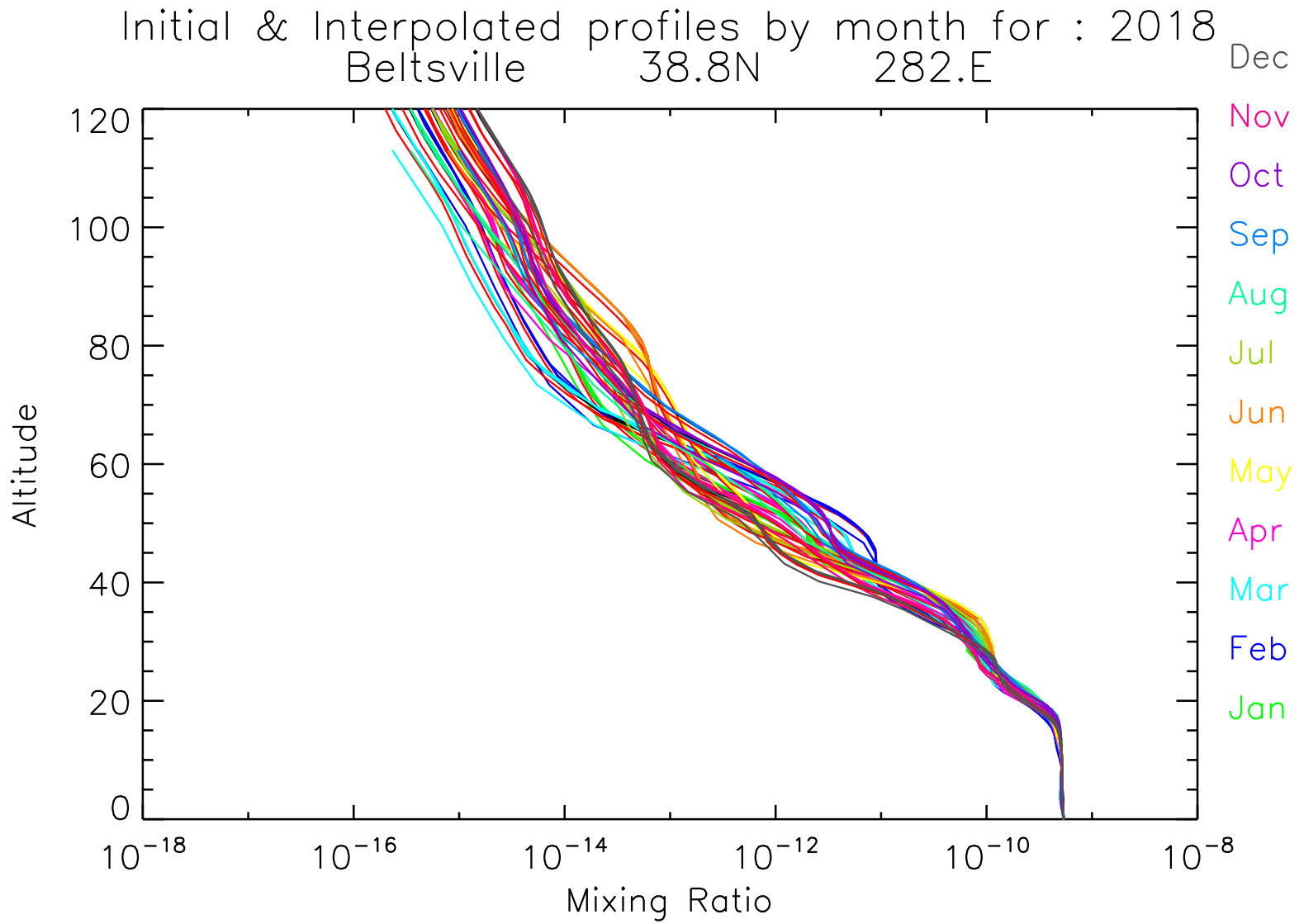
Initial & Interpolated profiles by month for : 2018
Beltsville 38.8N 282.E
Altitude
120
100
80
60
40
20
0
10^{-18}
10^{-16}
10^{-14}
10^{-12}
10^{-10}
10^{-8}
Mixing Ratio
Dec
Nov
Oct
Sep
Aug
Jul
Jun
May
Apr
Mar
Feb
Jan

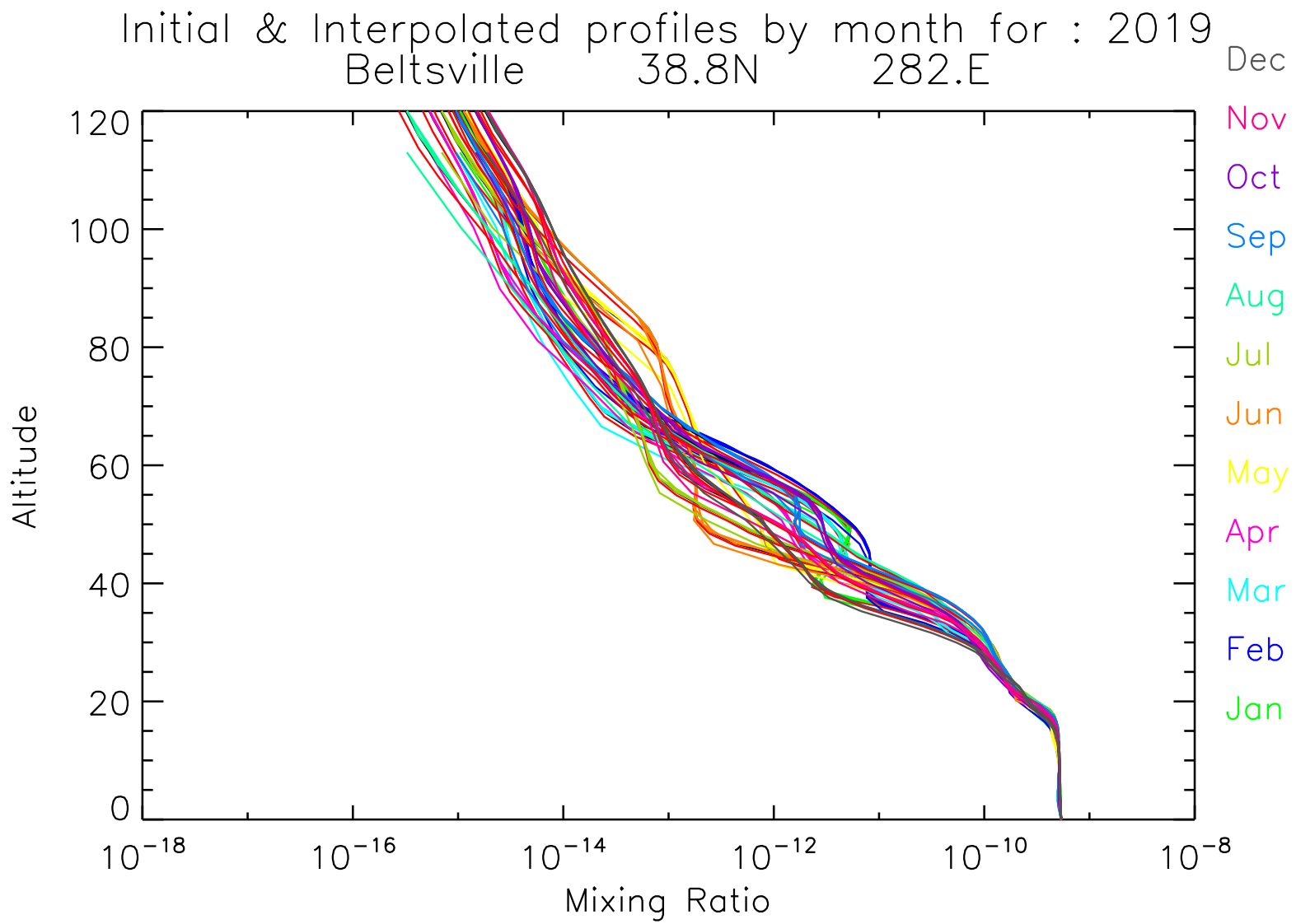
Initial & Interpolated profiles by month for : 2019
Beltsville 38.8N 282.E
Dec
Nov
Oct
Sep
Aug
Jul
Jun
May
Apr
Mar
Feb
Jan
120
100
80
60
40
20
0
Altitude
10^{-18}
10^{-16}
10^{-14}
10^{-12}
10^{-10}
10^{-8}
Mixing Ratio

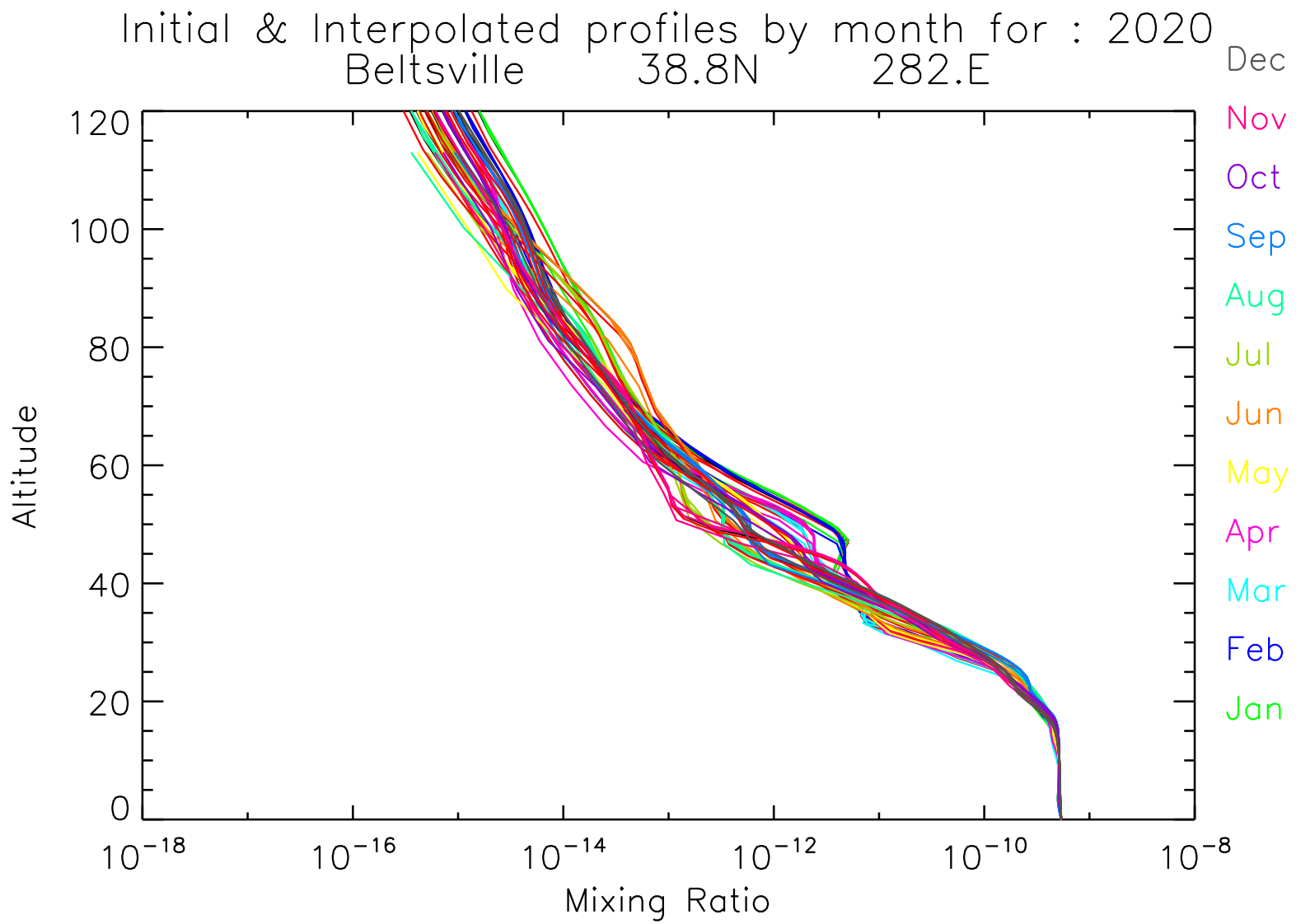
Initial & Interpolated profiles by month for : 2020
Beltsville 38.8N 282.E
Dec
Nov
Oct
Sep
Aug
Jul
Jun
May
Apr
Mar
Feb
Jan
120
100
80
60
40
20
0
Altitude
10^{-18}
10^{-16}
10^{-14}
10^{-12}
10^{-10}
10^{-8}
Mixing Ratio

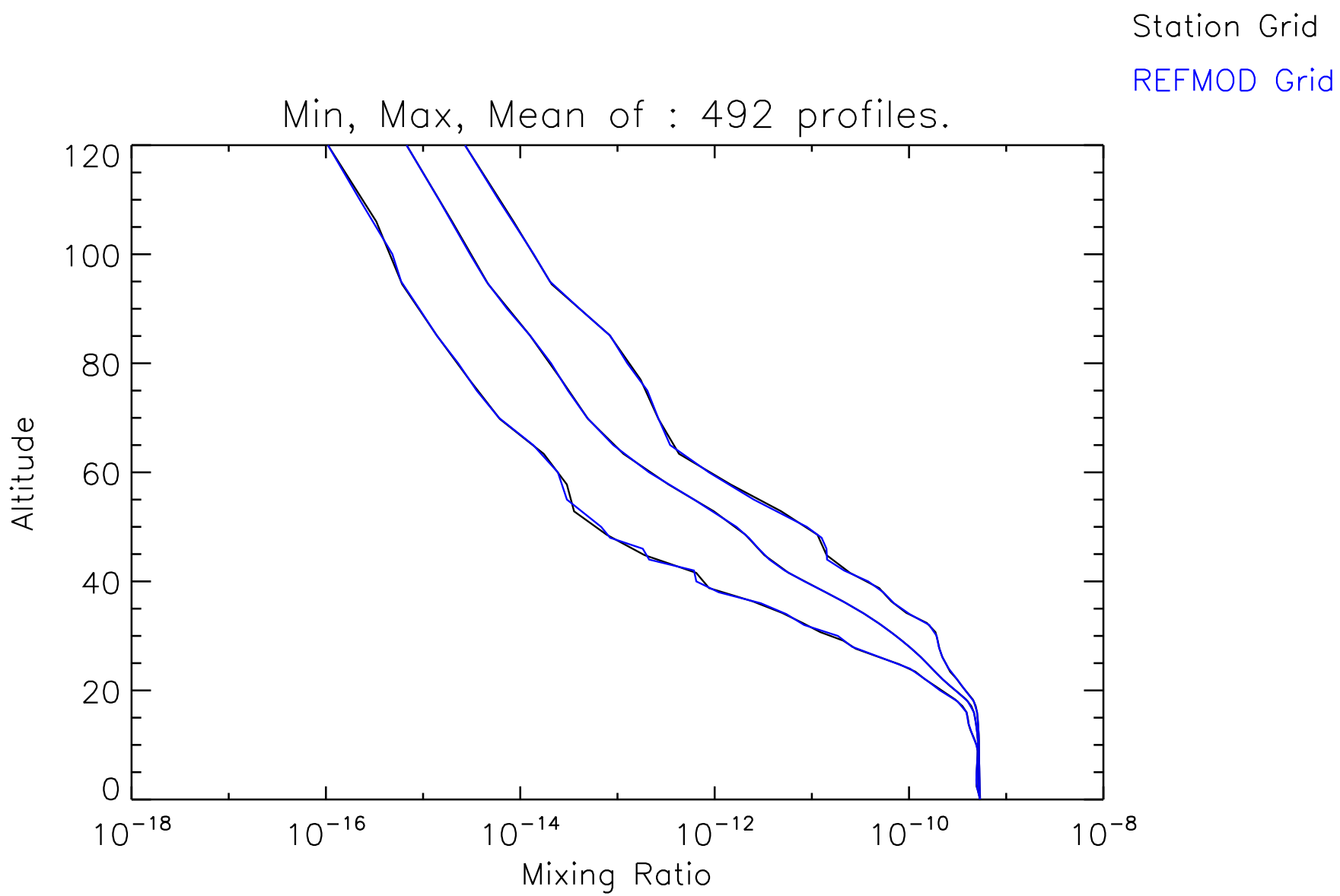
Station Grid
REFMOD Grid
Min, Max, Mean of : 492 profiles.
Altitude
120
100
80
60
40
20
0
10^{-18}
10^{-16}
10^{-14}
10^{-12}
10^{-10}
10^{-8}
Mixing Ratio

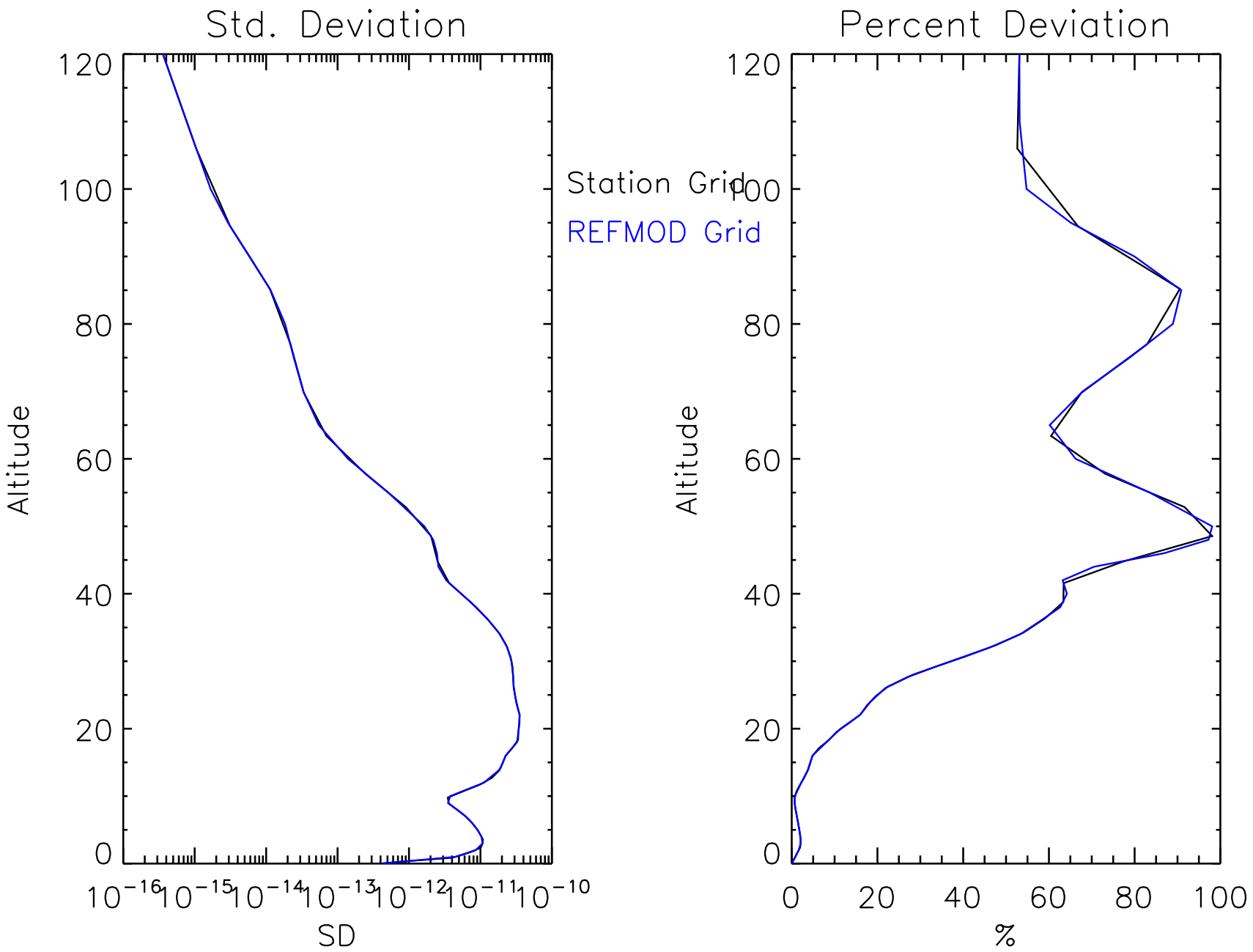
Std. Deviation
Percent Deviation
Station Grid
REFMOD Grid
Altitude
Altitude
120
100
80
60
40
20
0
10^{-16} 10^{-15} 10^{-14} 10^{-13} 10^{-12} 10^{-11} 10^{-10}
SD
0 20 40 60 80 100
%

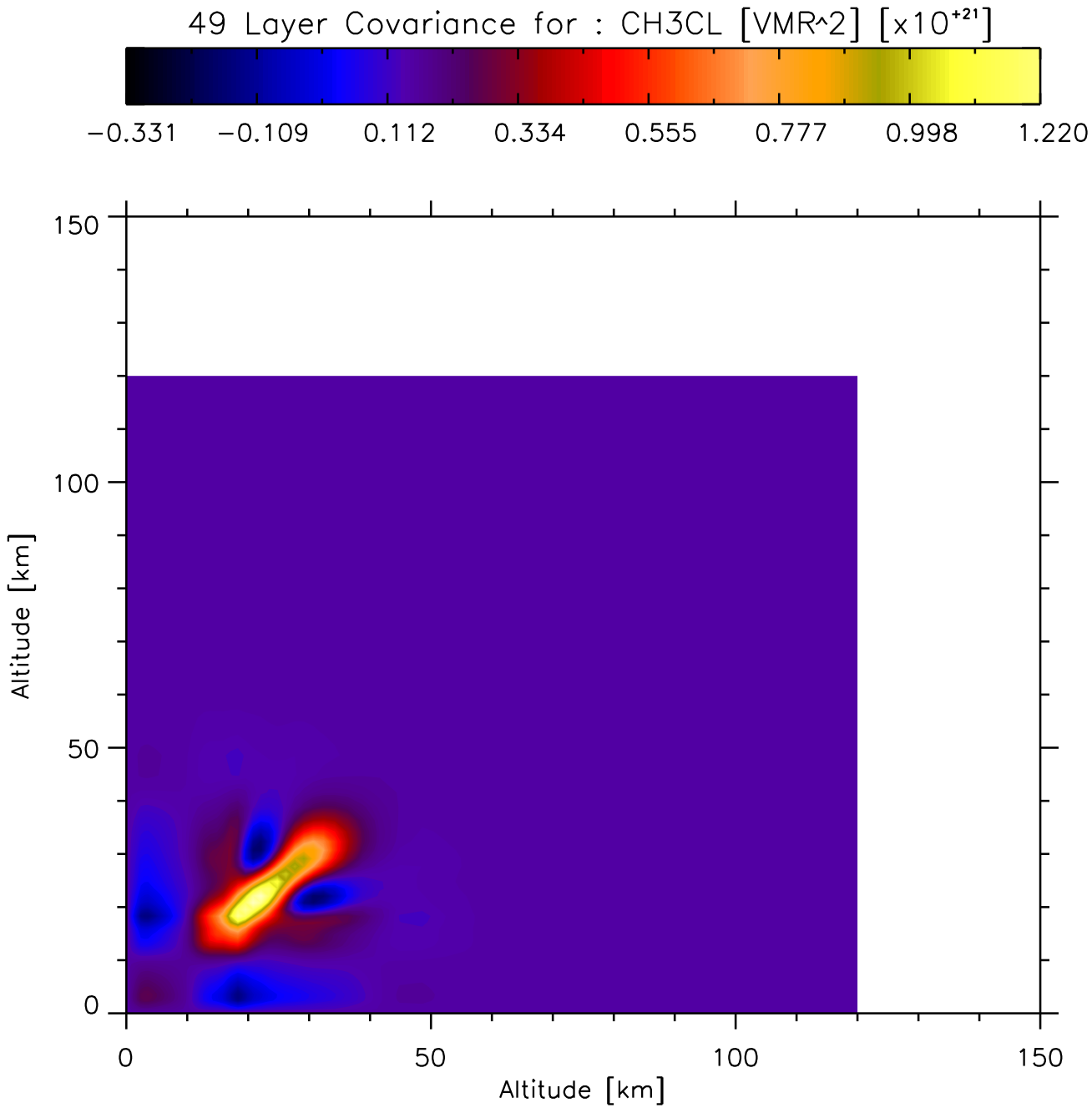
49 Layer Covariance for : CH3CL [VMR^2] [x10^+21]
−0.331
−0.109
0.112
0.334
0.555
0.777
0.998
1.220
150
100
50
0
Altitude [km]
0
50
100
150
Altitude [km]

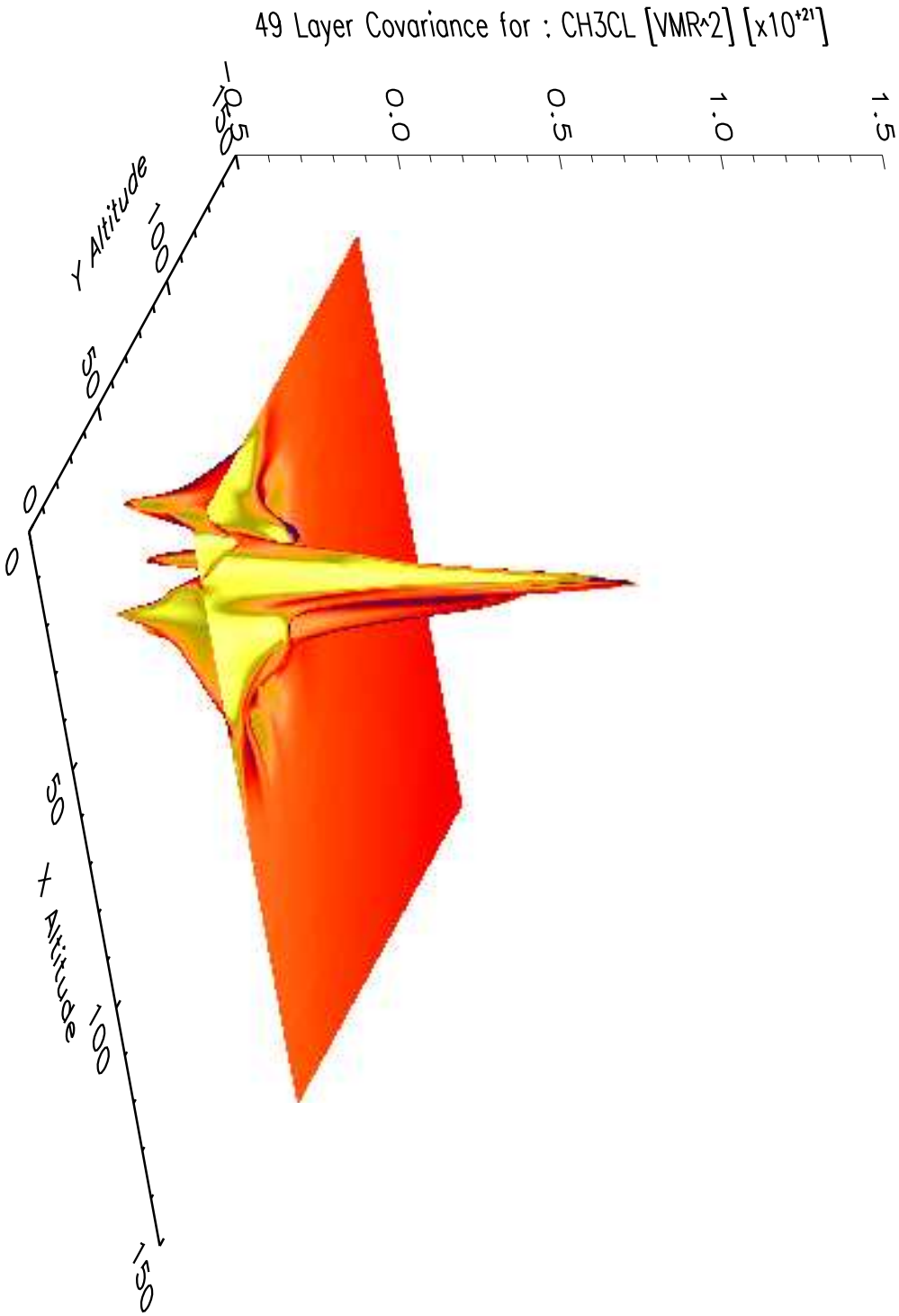
49 Layer Covariance for : CH3CL [VMR^2] [x10^+21]
-0.5
0.0
0.5
1.0
1.5
Y Altitude
0
50
100
150
X Altitude
0
50
100
150

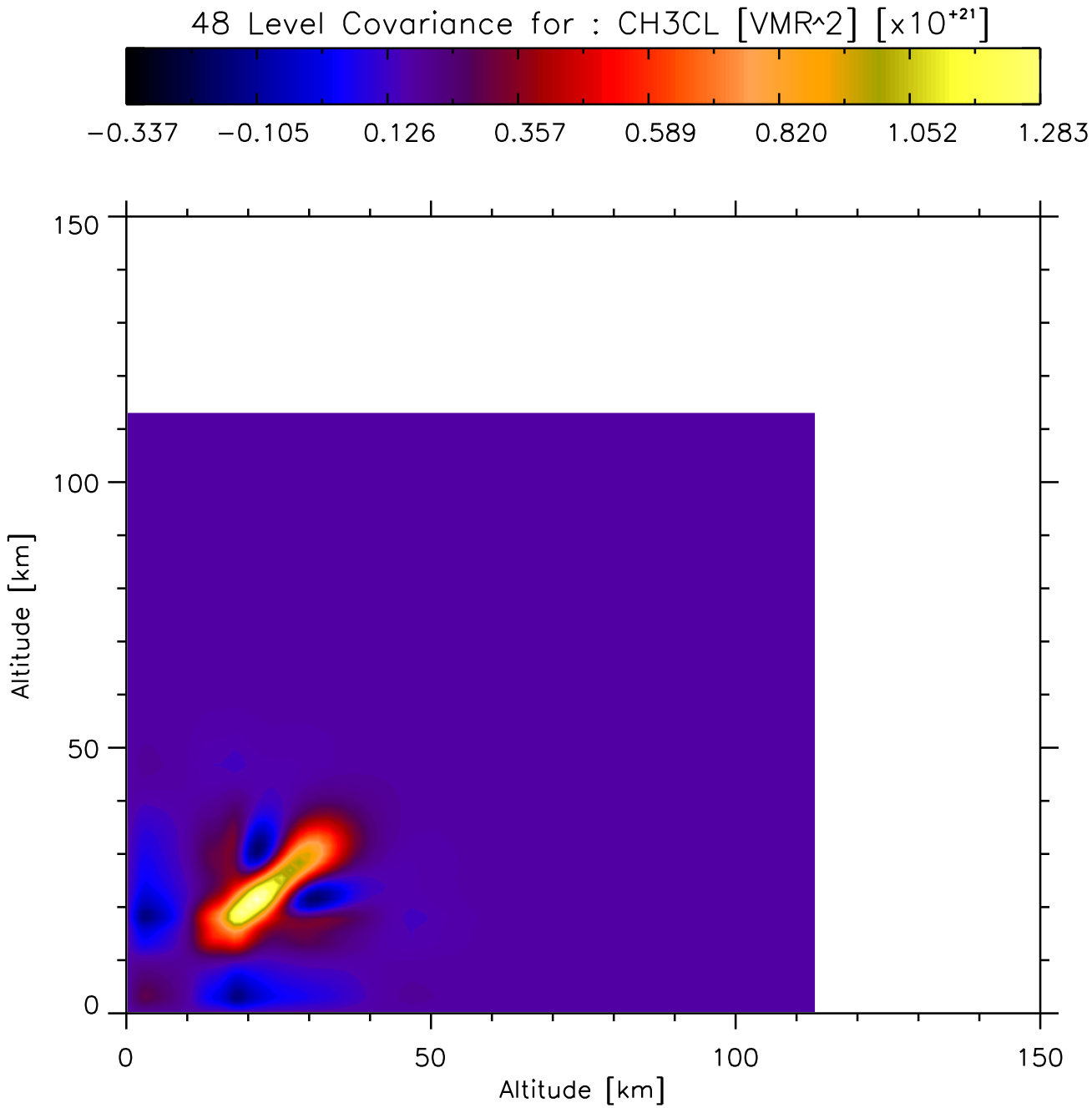
48 Level Covariance for : CH3CL [VMR^2] [x10^+21]
−0.337
−0.105
0.126
0.357
0.589
0.820
1.052
1.283
150
100
50
0
Altitude [km]
0
50
100
150
Altitude [km]

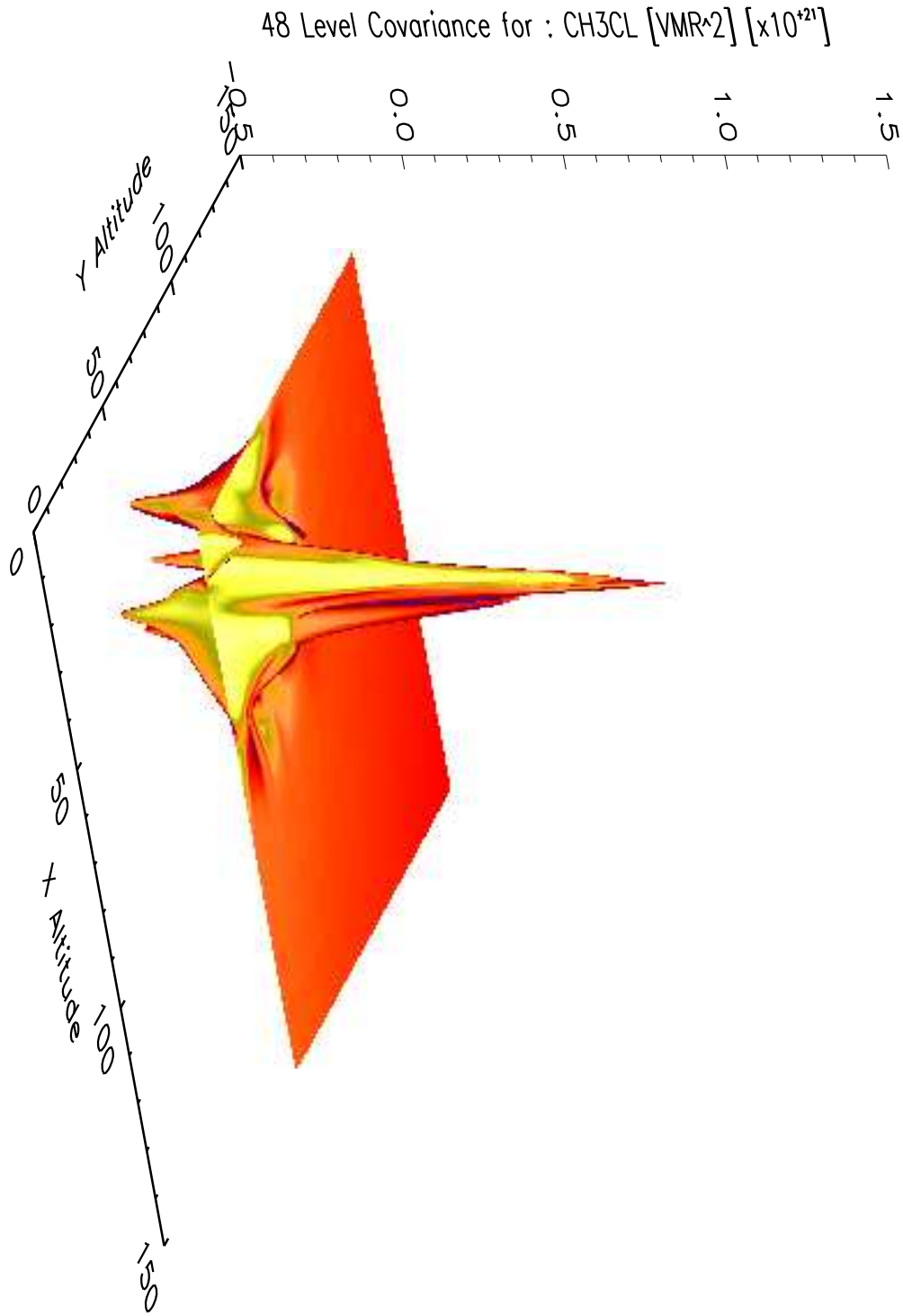
48 Level Covariance for : CH3CL [VMR^2] [x10^+21]
-0.5
0.0
0.5
1.0
1.5
Y Altitude
150
100
50
0
X Altitude
0
50
100
150