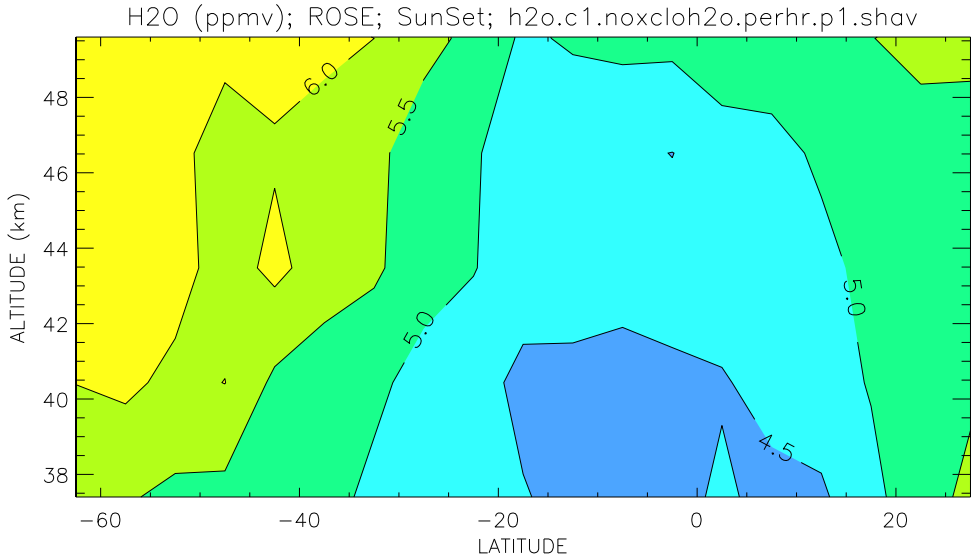
H2O (ppmv); ROSE; SunSet; h2o.c1.noxcloh2o.perhr.p1.shav
ALTITUDE (km)
LATITUDE
6.0
5.5
5.0
5.0
4.5
48
46
44
42
40
38
−60
−40
−20
0
20

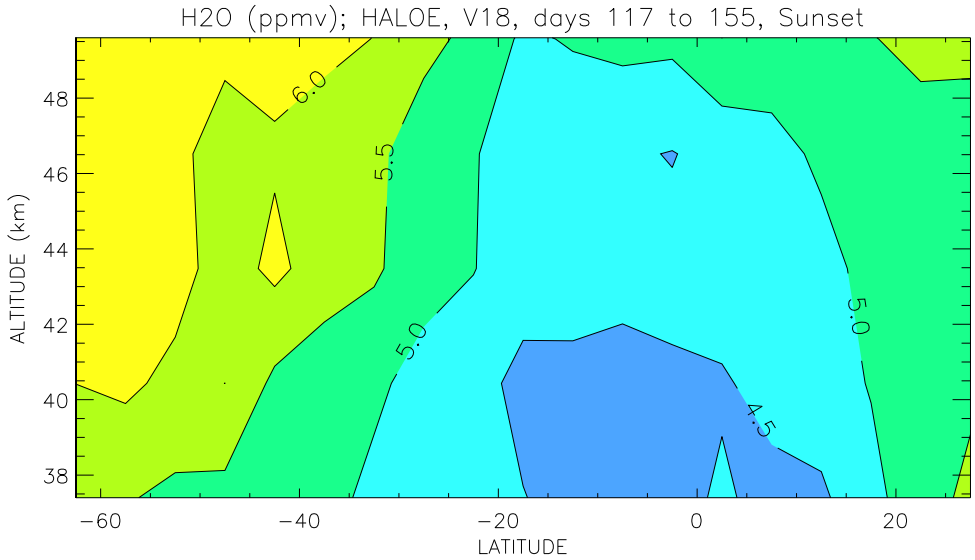
H2O (ppmv); HALOE, V18, days 117 to 155, Sunset
ALTITUDE (km)
LATITUDE
6.0
5.5
5.0
5.0
4.5
48
46
44
42
40
38
−60
−40
−20
0
20

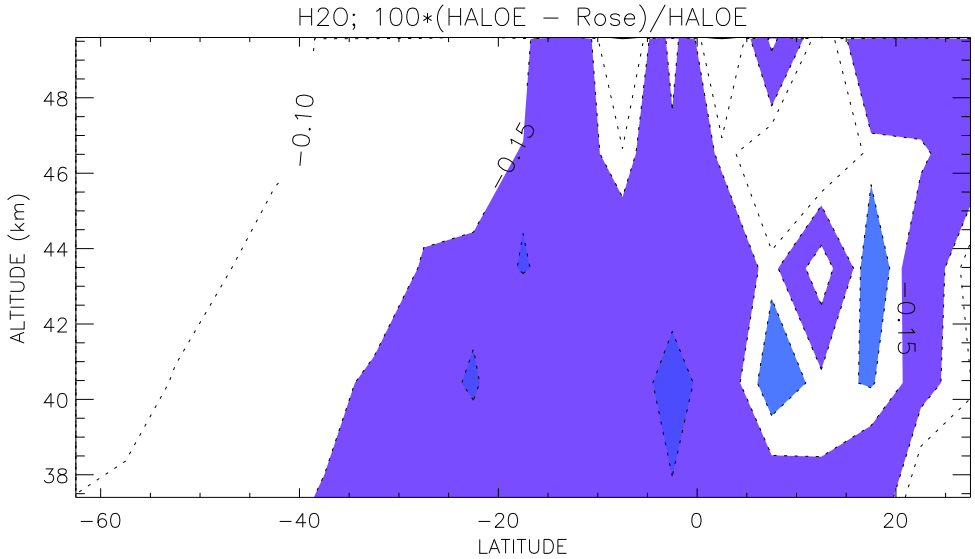
H2O; 100*(HALOE − Rose)/HALOE
ALTITUDE (km)
LATITUDE
−0.10
−0.15
−0.15
48
46
44
42
40
38
−60
−40
−20
0
20